TACAN FMH Chan 105	APP CRS 134°	Rwy ldg 9501 THRE 130 Apt Elev 130

TACAN RWY 14

FALMOUTH/ CAPE COD COAST GUARD AIR STATION (FMH)

Circling NA NE of Rwy 14 and NW of Rwy 23.

MISSED APPROACH: Climb to 1400 then climbing left turn to 3000 via FMH TACAN R-045 to CISCO/FHM 12 DME and hold.

ATIS	CAPE APP CON	COAST GUARD TOWER	GND CON
120.475 236.825	118.2 284.6	128.425 291.1	124.15 275.8

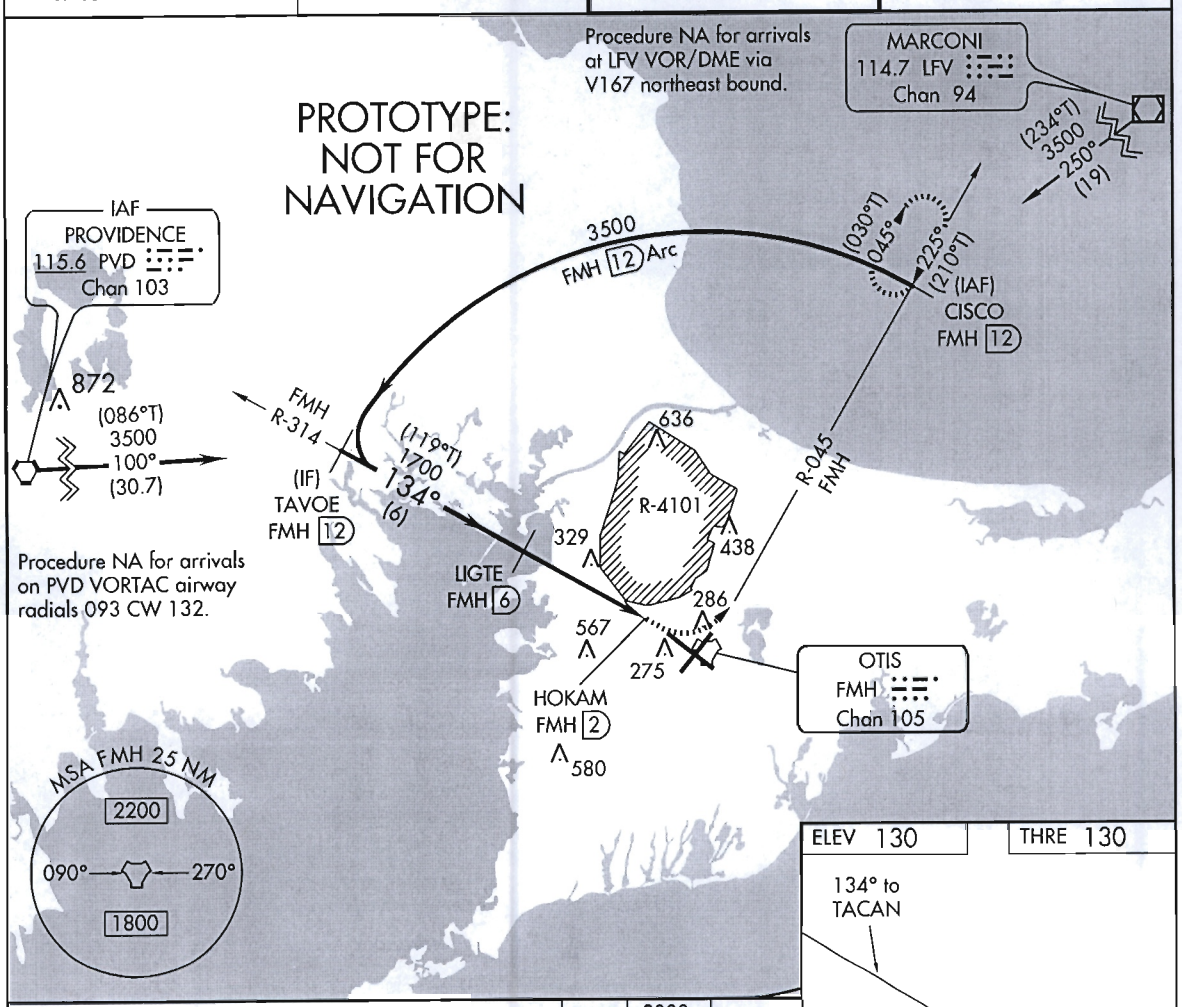

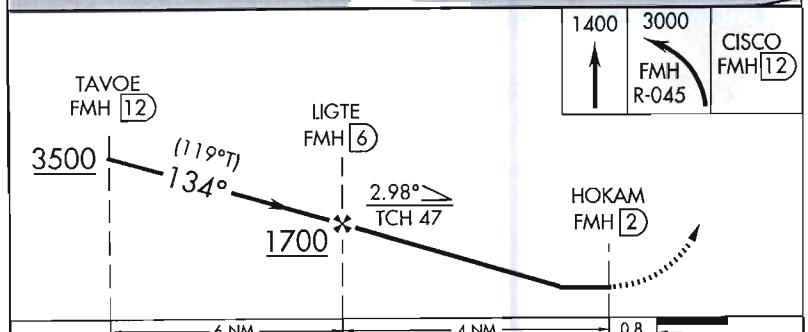

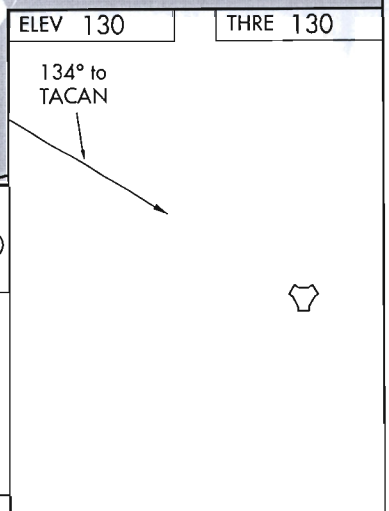

CATEGORY	A	B	C	D
S-14	580-1 450 (500-1)		580-1⅜ 450 (500-1⅜)	
CIRCLING	580-1 450 (500-1)		580-1½ 450 (500-1½)	680-2 550 (600-2)

REIL Rwys 5, 14, 23, and 32
HIRL Rwys 5-23 and 14-32

FAF to MAP 4 NM

Knots	60	90	120	150	180
Min:Sec	4:00	2:40	2:00	1:36	1:20