NM 7 14 21 28 35 42 49

FT 42000 84000 126000 168000 210000 252000 294000

fpogxn | fblr30 (TEST-_NOV09_2012) | 18 Dec 2012 09:01:38 | 1" = 41666.7 feet (MAP)

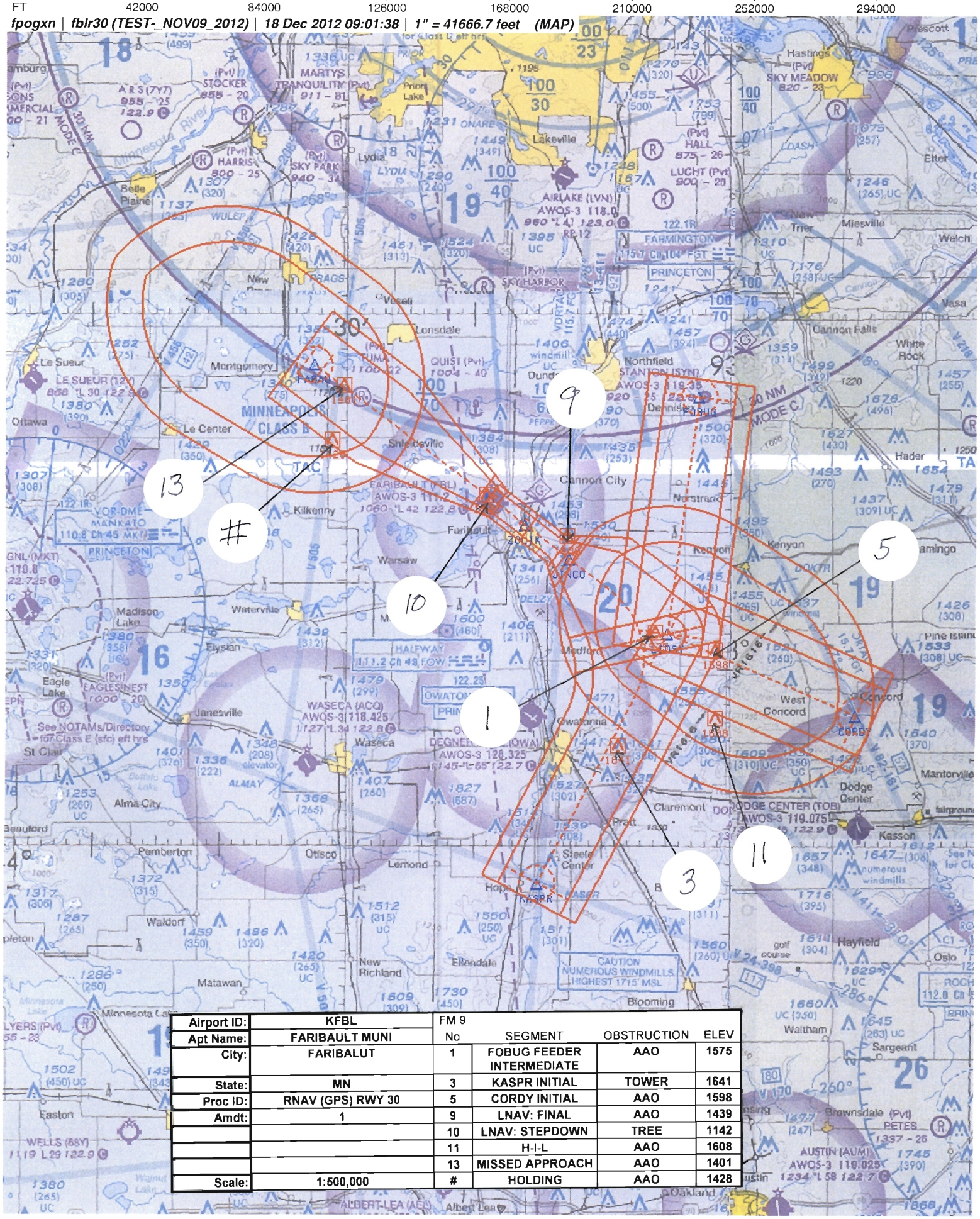

Airport ID:	KFBL	FM 9			
Apt Name:	FARIBAULT MUNI	No	SEGMENT	OBSTRUCTION	ELEV
City:	FARIBALUT	1	FOBUG FEEDER INTERMEDIATE	AAO	1575
State:	MN	3	KASPR INITIAL	TOWER	1641
Proc ID:	RNAV (GPS) RWY 30	5	CORDY INITIAL	AAO	1598
Amdt:	1	9	LNAV: FINAL	AAO	1439
		10	LNAV: STEPDOWN	TREE	1142
		11	H-I-L	AAO	1608
		13	MISSED APPROACH	AAO	1401
Scale:	1:500,000	#	HOLDING	AAO	1428

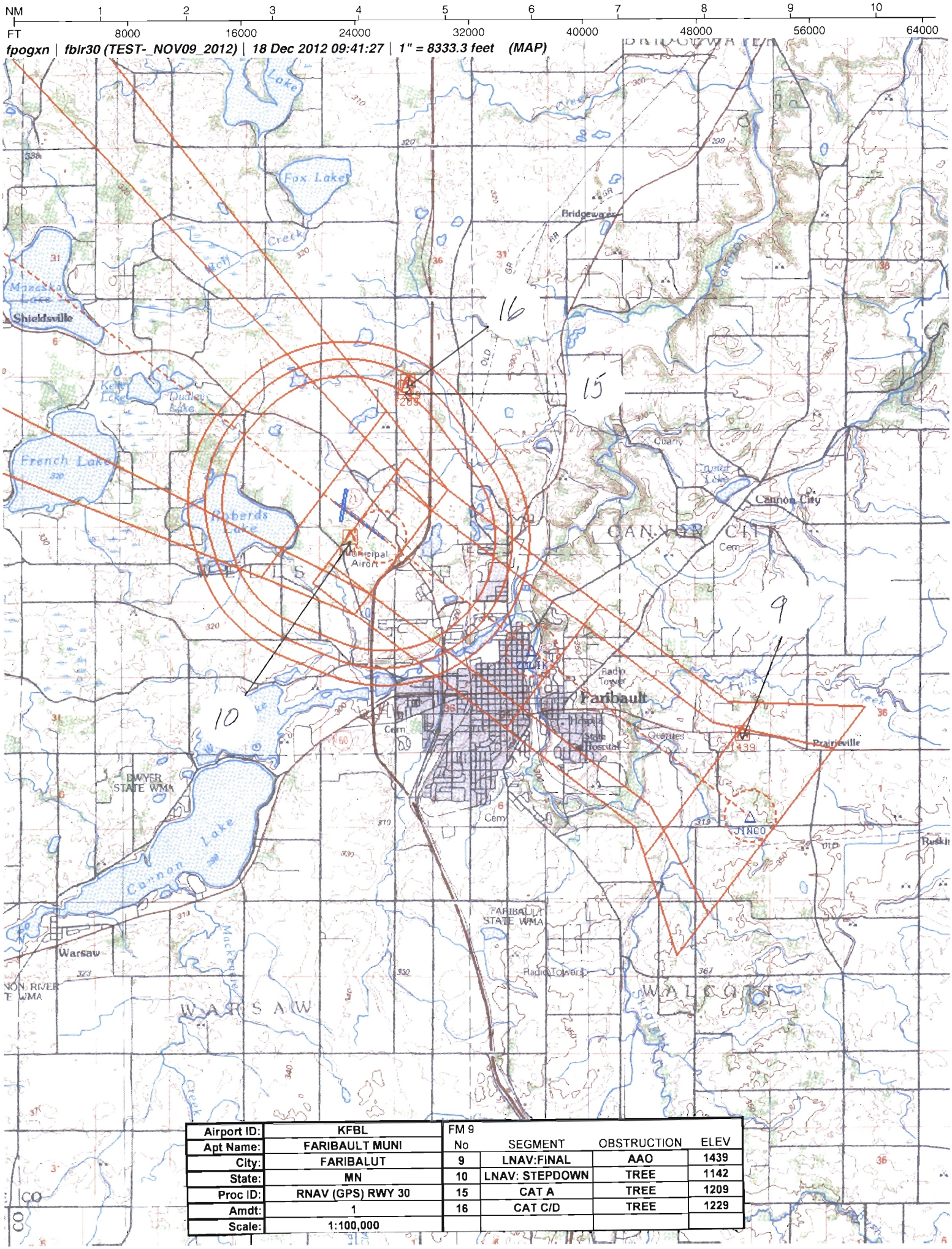

Airport ID:	KFBL
Apt Name:	FARIBAULT MUNI
City:	FARIBALUT
State:	MN
Proc ID:	RNAV (GPS) RWY 30
Amdt:	1
Scale:	1:100,000

FM 9

No	SEGMENT	OBSTRUCTION	ELEV
9	LNAV:FINAL	AAO	1439
10	LNAV: STEPDOWN	TREE	1142
15	CAT A	TREE	1209
16	CAT C/D	TREE	1229

NM 1 2 3 4 5 6 7 8 9 10

FT 8000 16000 24000 32000 40000 48000 56000 64000

fpogxn | fblr30 (TEST-_NOV09_2012) | 19 Nov 2012 07:59:56 | 1" = 8333.3 feet (MAP)

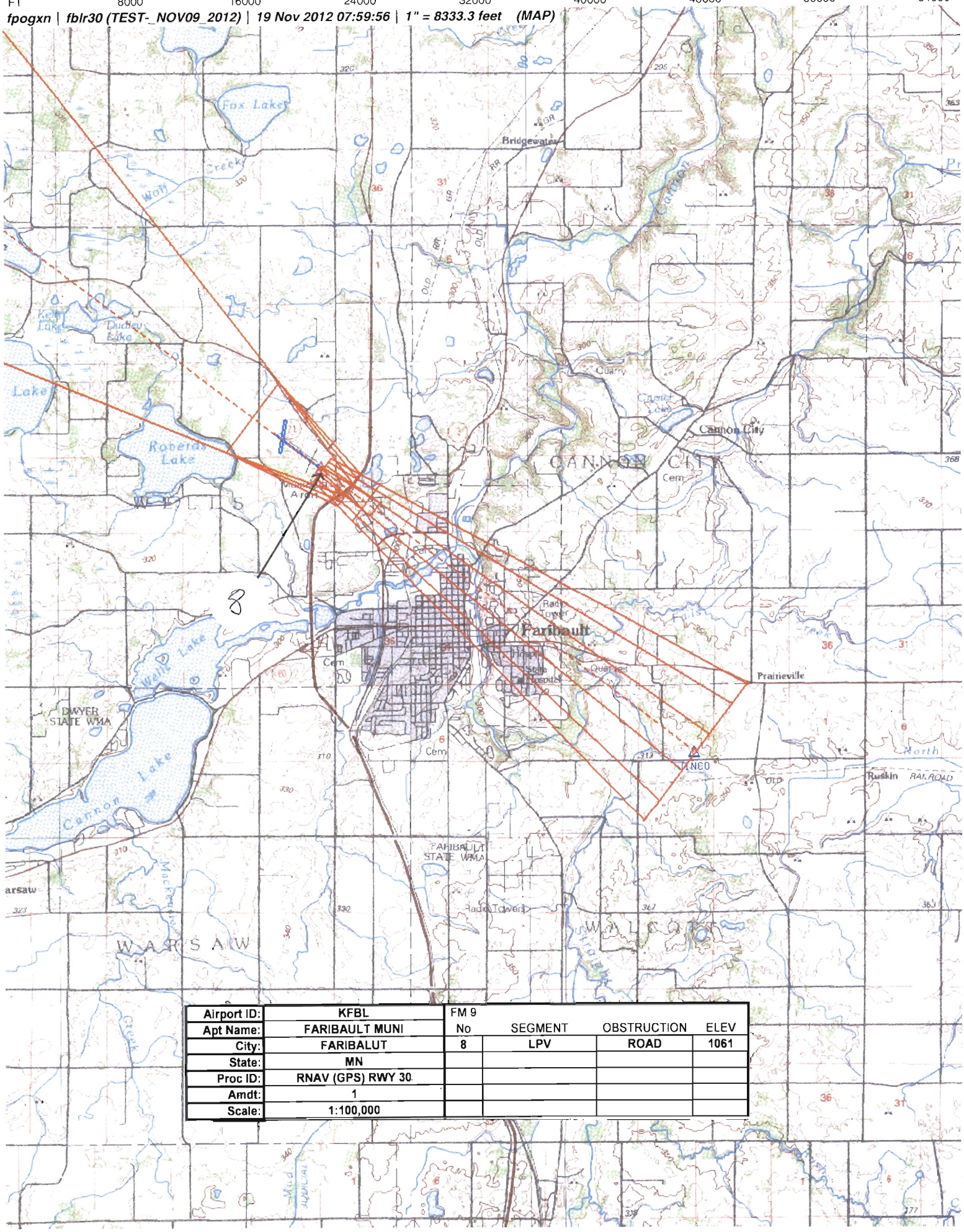

Airport ID:	KFBL	FM 9			
Apt Name:	FARIBAULT MUNI	No	SEGMENT	OBSTRUCTION	ELEV
City:	FARIBALUT	8	LPV	ROAD	1061
State:	MN				
Proc ID:	RNAV (GPS) RWY 30				
Amdt:	1				
Scale:	1:100,000				

NM 1 2 3 4 5 6 7 8 9 10

FT 8000 16000 24000 32000 40000 48000 56000 64000

fpogxn | fblr30 (TEST-_NOV09_2012) | 19 Nov 2012 07:54:16 | 1" = 8333.3 feet (MAP)

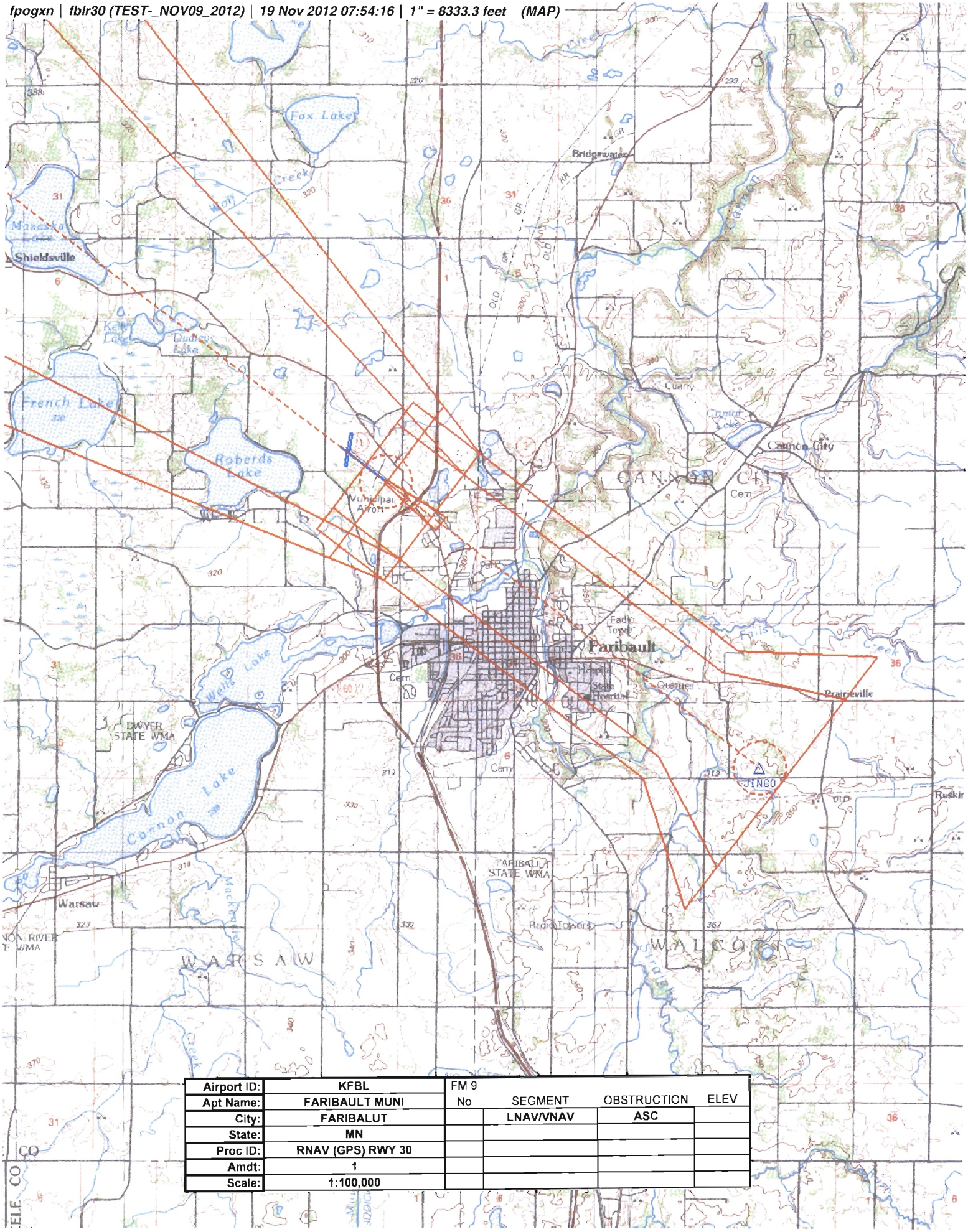

Airport ID:	KFBL	FM 9			
Apt Name:	FARIBAULT MUNI	No	SEGMENT	OBSTRUCTION	ELEV
City:	FARIBALUT		LNAV/VNAV	ASC	
State:	MN				
Proc ID:	RNAV (GPS) RWY 30				
Amdt:	1				
Scale:	1:100,000				