NM 7 14 21 28 35 42 49 56 63 70

FT 42000 84000 126000 168000 210000 252000 294000 336000 378000 420000

fporfb | oeornav10 (PROD) | 8 Jan 2013 07:46:27 | 1" = 41666.7 feet (MAP)

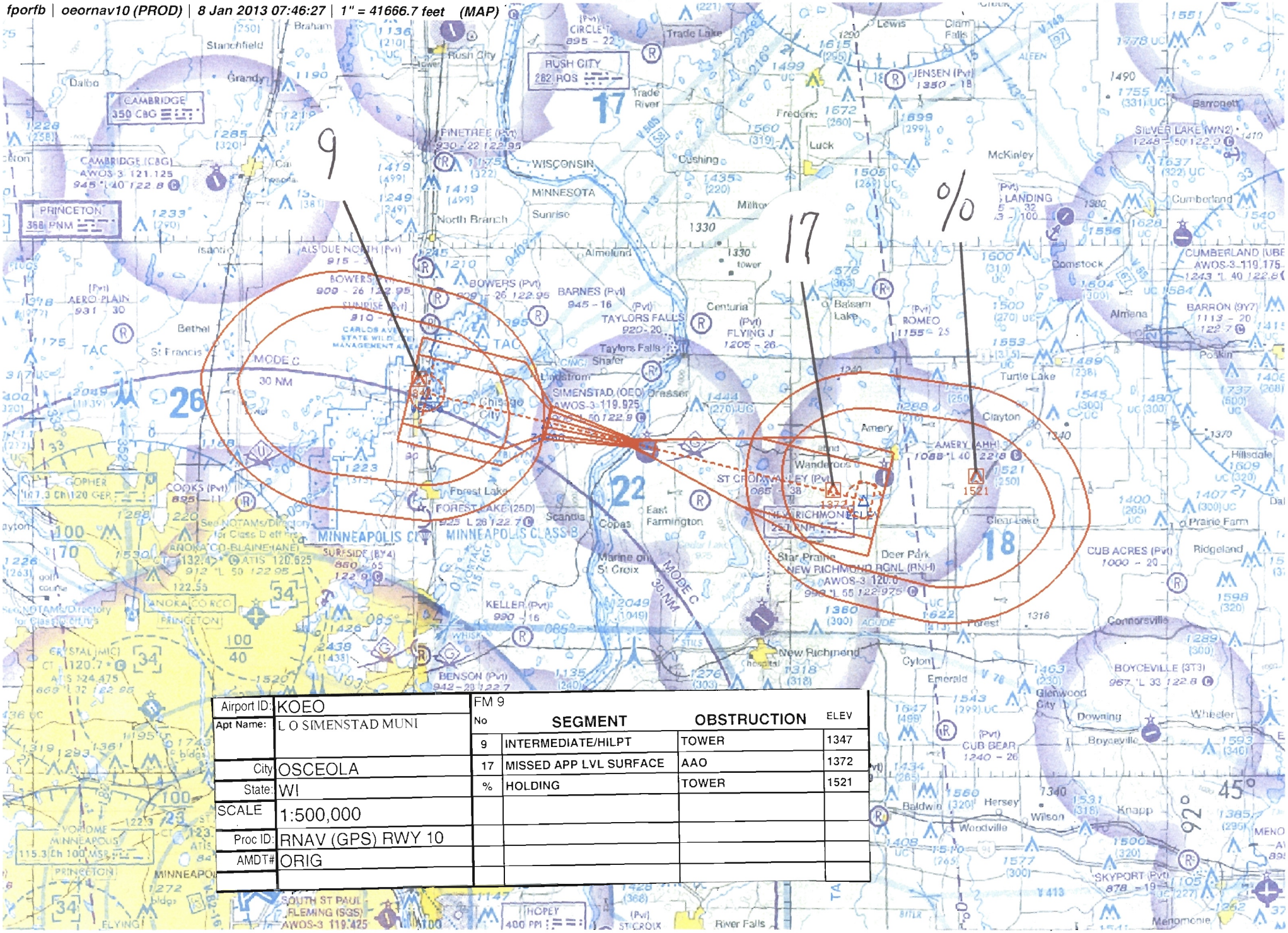

Airport ID:	KOEO	FM 9			
Apt Name:	L O SIMENSTAD MUNI	No	SEGMENT	OBSTRUCTION	ELEV
		9	INTERMEDIATE/HILPT	TOWER	1347
City	OSCEOLA	17	MISSED APP LVL SURFACE	AAO	1372
State:	WI	%	HOLDING	TOWER	1521
SCALE	1:500,000				
Proc ID:	RNAV (GPS) RWY 10				
AMDT#	ORIG				

NM 7 14 21 28 35 42 49

FT 42000 84000 126000 168000 210000 252000 294000

fporfb | oeornav10 (PROD) | 31 Jan 2013 06:44:18 | 1" = 41666.7 feet (MAP)

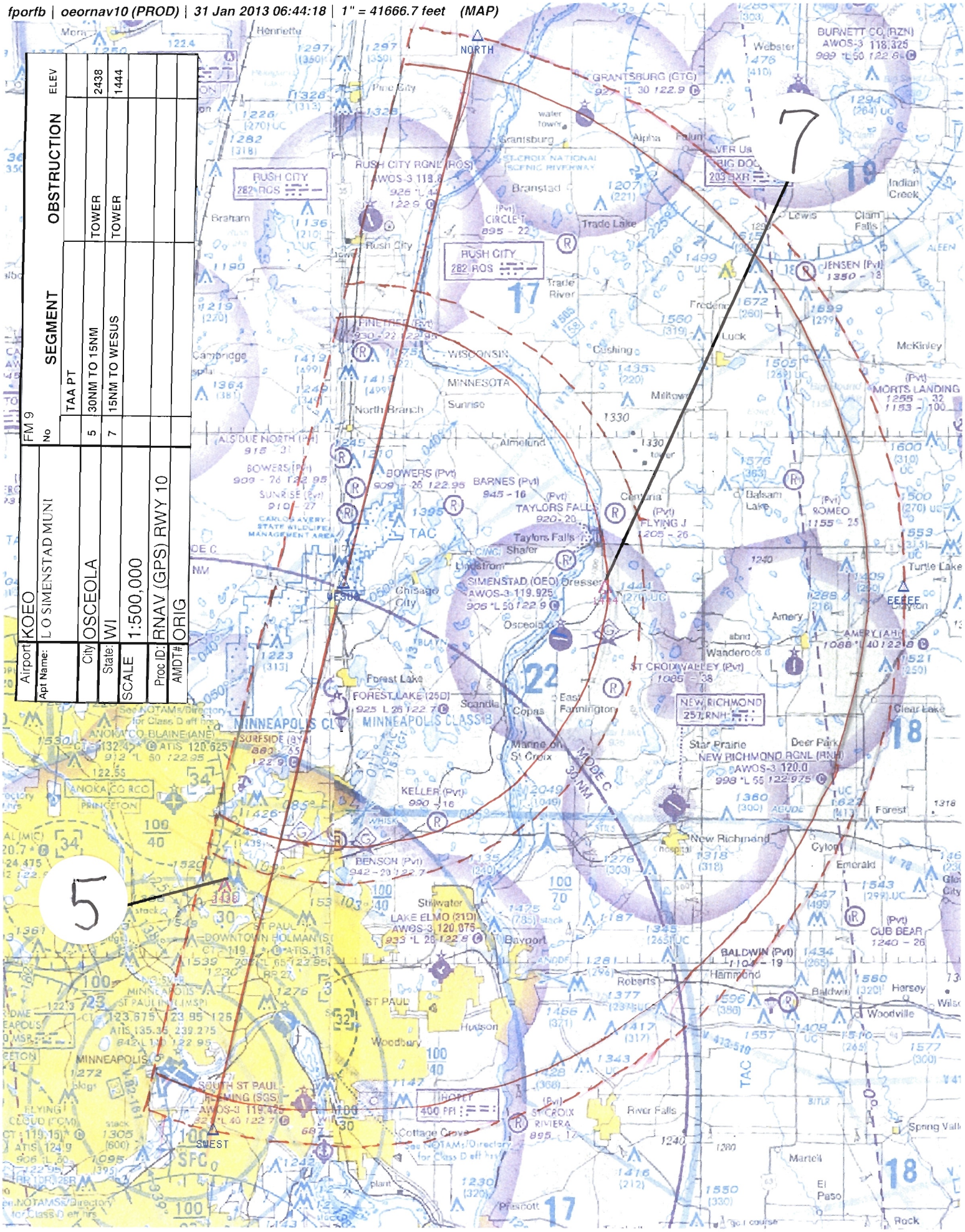

NM 7 14 21 28 35 42 49

FT 42000 84000 126000 168000 210000 252000 294000

fporfb | oeornav10 (PROD) | 31 Jan 2013 07:18:50 | 1" = 41666.7 feet (MAP)

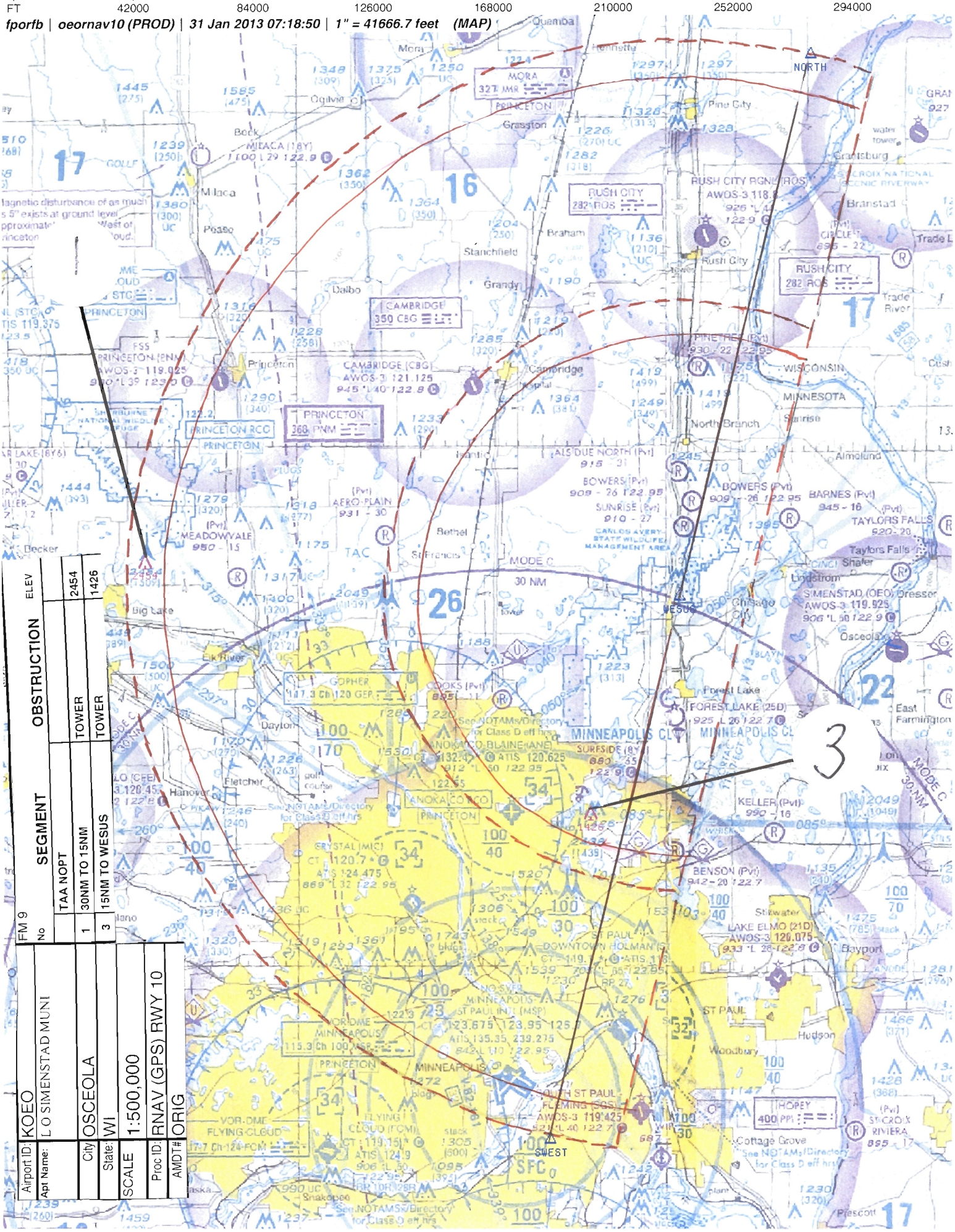

SEGMENT		OBSTRUCTION		
No				ELEV
1	TAA NOPT	TOWER		2454
3	30NM TO 15NM	TOWER		1426
	15NM TO WESUS			

FM 9

Airport ID:	KOEO
Apt Name:	L O SIMENSTAD MUNI
City	OSCEOLA
State:	WI
SCALE	1:500,000
Proc ID:	RNAV (GPS) RWY 10
AMDT#	ORIG

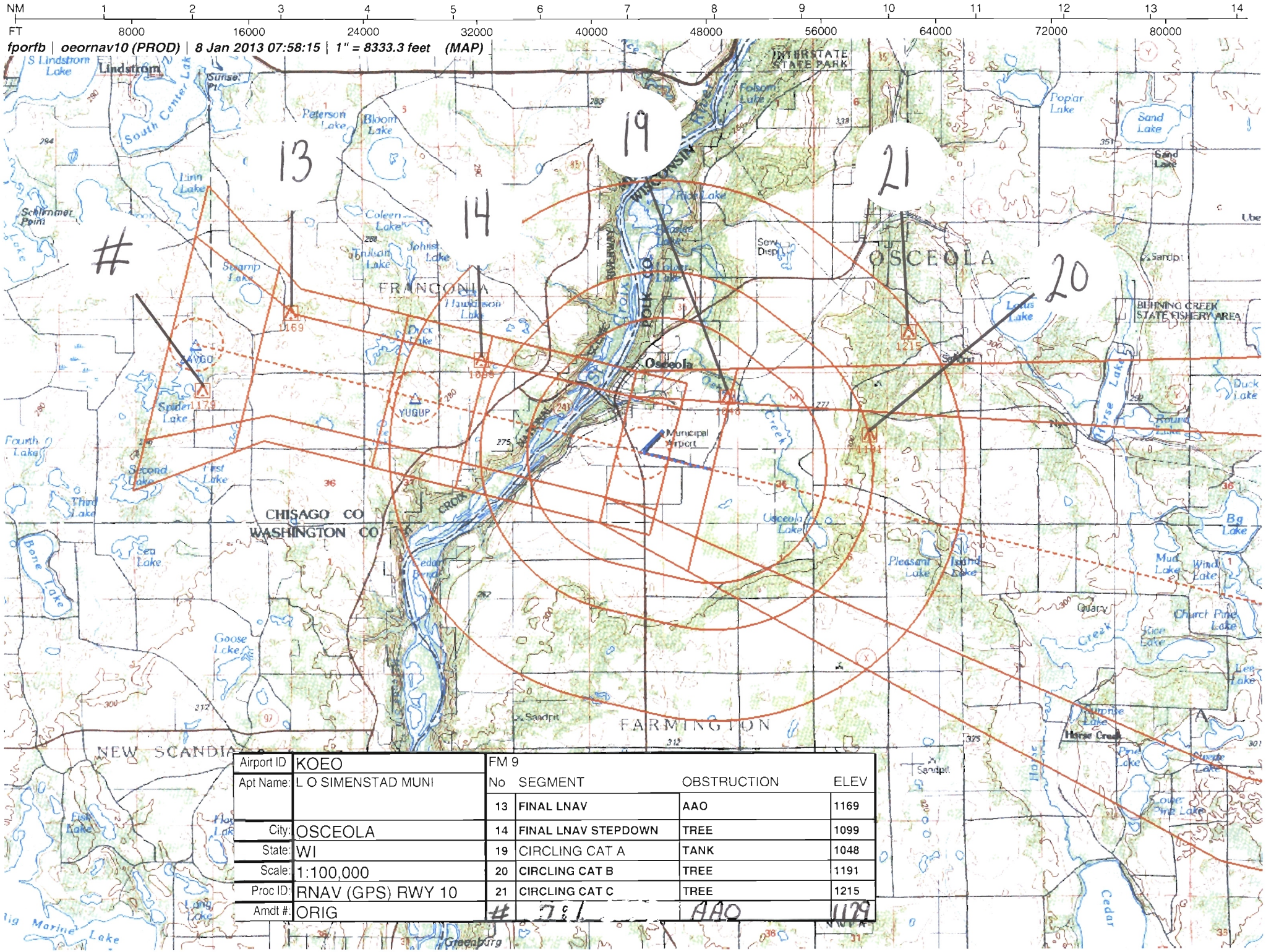

Airport ID	KOEO
Apt Name:	L O SIMENSTAD MUNI
City:	OSCEOLA
State:	WI
Scale:	1:100,000
Proc ID:	RNAV (GPS) RWY 10
Amdt #:	ORIG

FM 9

No	SEGMENT	OBSTRUCTION	ELEV
13	FINAL LNAV	AAO	1169
14	FINAL LNAV STEPDOWN	TREE	1099
19	CIRCLING CAT A	TANK	1048
20	CIRCLING CAT B	TREE	1191
21	CIRCLING CAT C	TREE	1215
#	[illegible]	AAO	1179

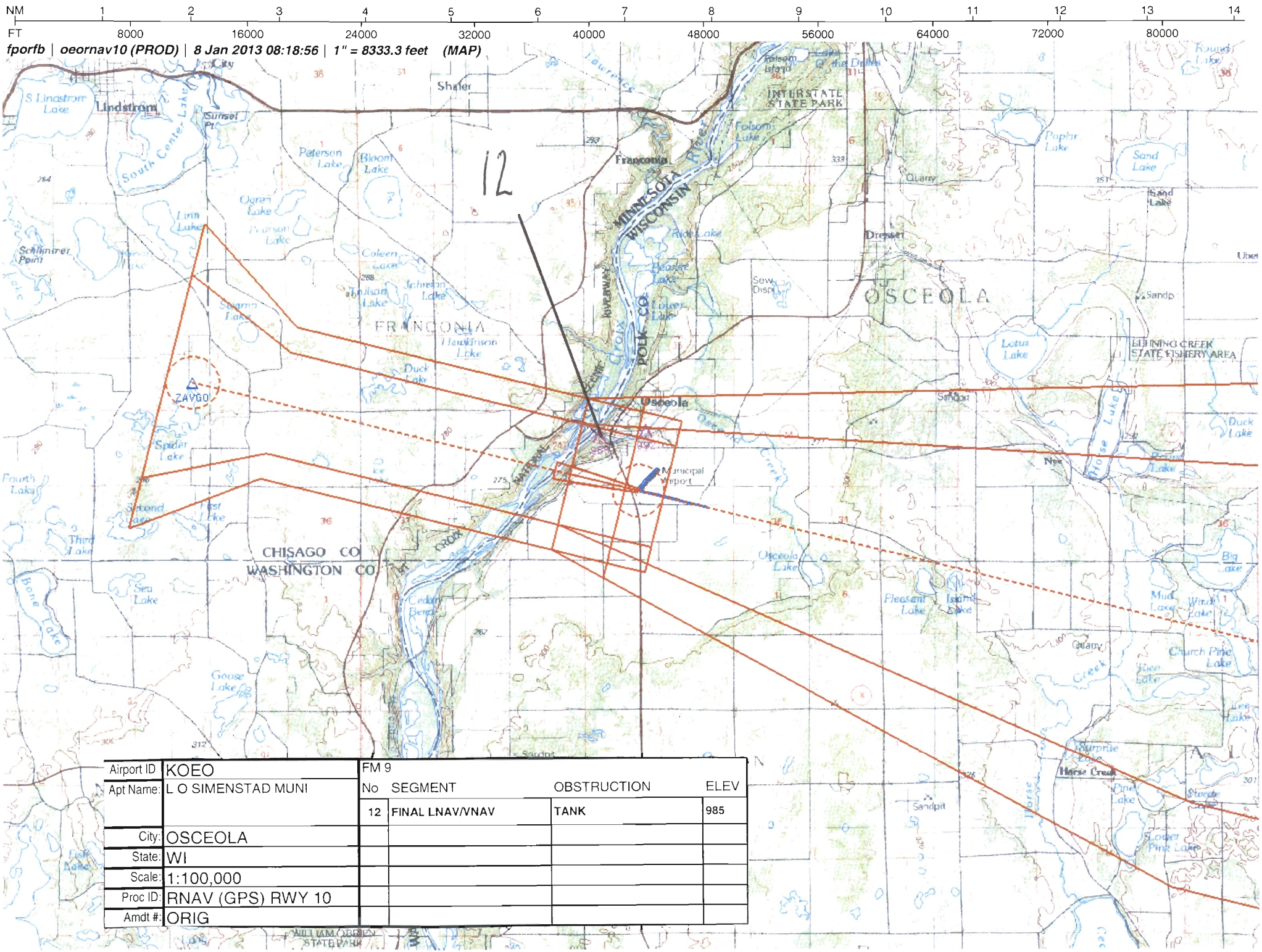

Airport ID	KOEO	FM 9			
Apt Name:	L O SIMENSTAD MUNI	No	SEGMENT	OBSTRUCTION	ELEV
		12	FINAL LNAV/VNAV	TANK	985
City:	OSCEOLA				
State:	WI				
Scale:	1:100,000				
Proc ID:	RNAV (GPS) RWY 10				
Amdt #:	ORIG				

NM 1 2 3 4 5 6 7 8 9 10 11 12 13 14

FT 8000 16000 24000 32000 40000 48000 56000 64000 72000 80000

***fporfb* | *oeornav10 (PROD)* | *8 Jan 2013 07:48:16* | *1" = 8333.3 feet* (MAP)**

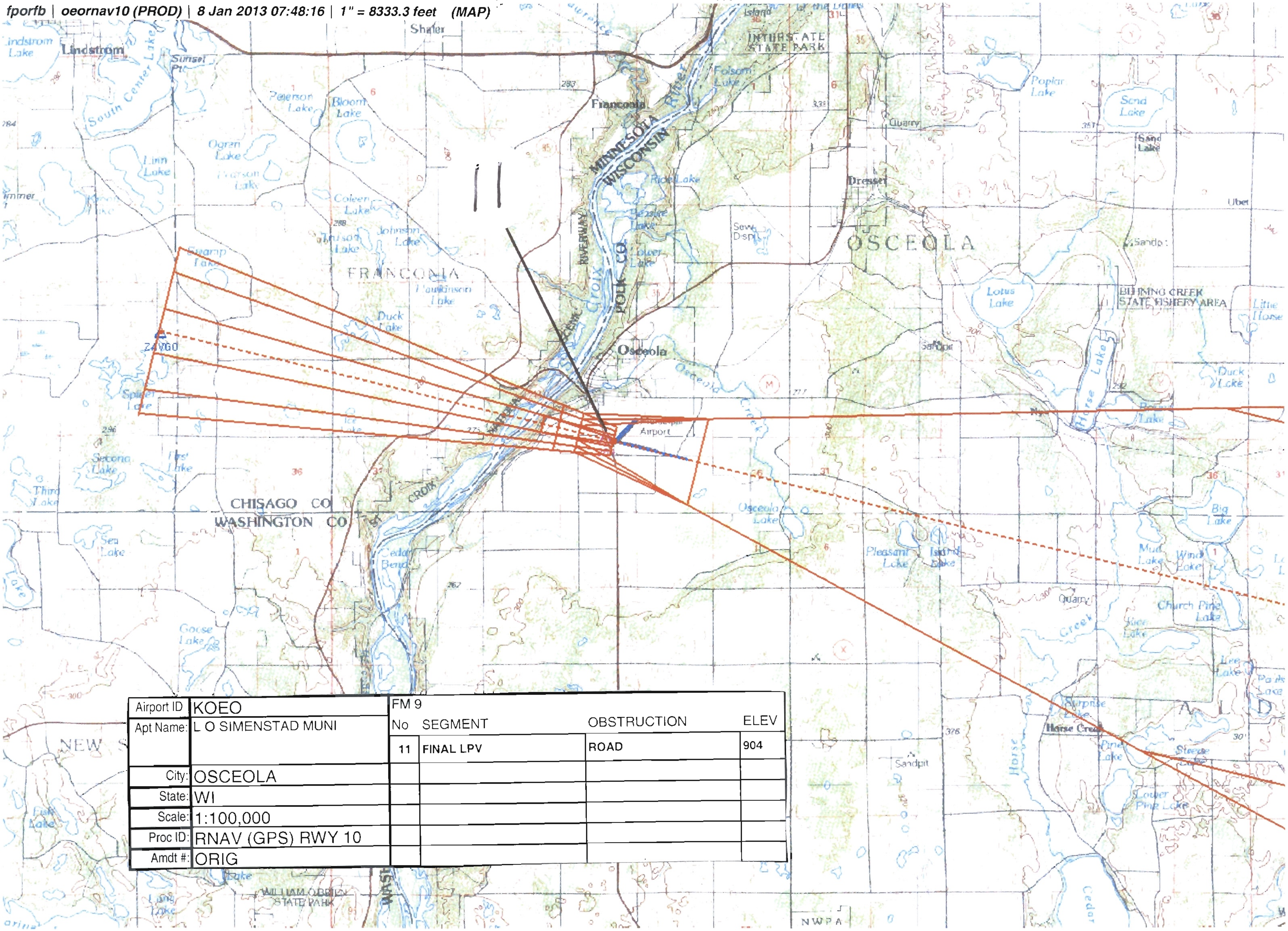

Airport ID:	KOEO
Apt Name:	L O SIMENSTAD MUNI
City:	OSCEOLA
State:	WI
Scale:	1:100,000
Proc ID:	RNAV (GPS) RWY 10
Amdt #:	ORIG

FM 9

No	SEGMENT	OBSTRUCTION	ELEV
11	FINAL LPV	ROAD	904