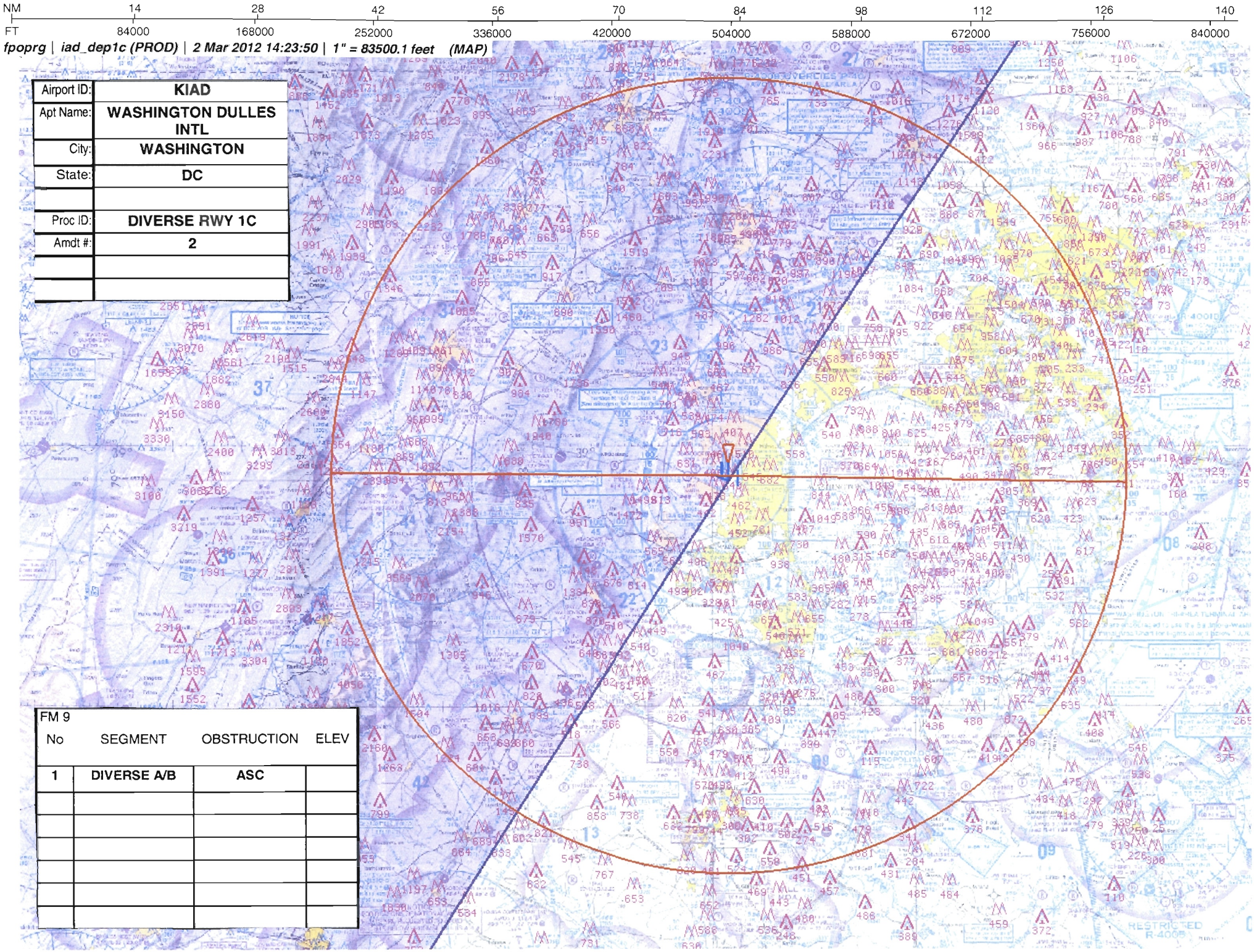
NM 14 28 42 56 70 84 98 112 126 140
FT 84000 168000 252000 336000 420000 504000 588000 672000 756000 840000
fpoprg | iad_dep1c (PROD) | 2 Mar 2012 14:23:50 | 1" = 83500.1 feet (MAP)
Airport ID: KIAD
Apt Name: WASHINGTON DULLES INTL
City: WASHINGTON
State: DC
Proc ID: DIVERSE RWY 1C
Amdt #: 2
FM 9
No SEGMENT OBSTRUCTION ELEV
1 DIVERSE A/B ASC

fpoprg | iad_dep1c (PROD) | 2 Mar 2012 14:30:56 | 1" = 8333.3 feet (MAP)

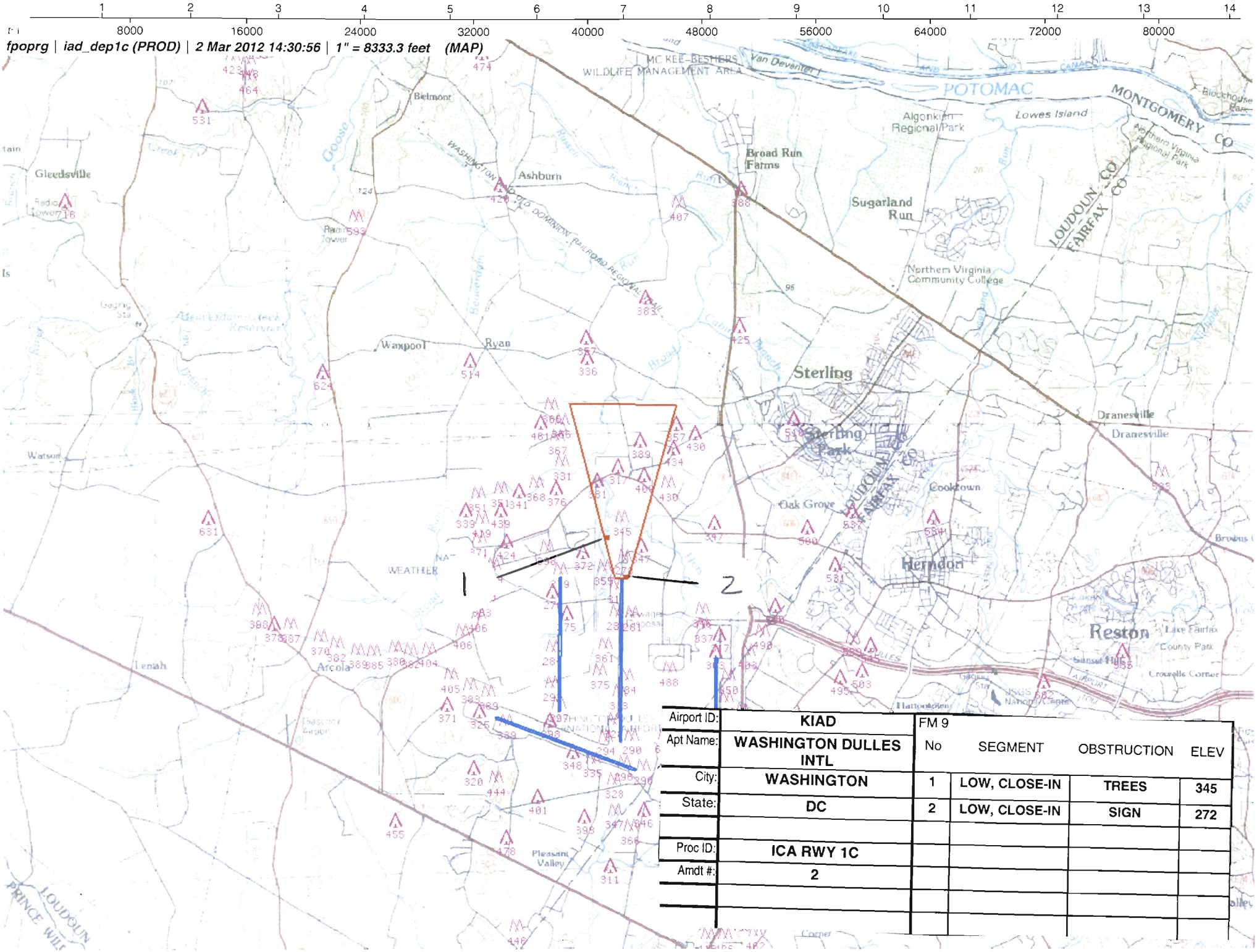

Airport ID:	KIAD
Apt Name:	WASHINGTON DULLES INTL
City:	WASHINGTON
State:	DC
Proc ID:	ICA RWY 1C
Amdt #:	2

FM 9

No	SEGMENT	OBSTRUCTION	ELEV
1	LOW, CLOSE-IN	TREES	345
2	LOW, CLOSE-IN	SIGN	272

NM 14 28 42 56 70 84 98 112 126 140

FT 84000 168000 252000 336000 420000 504000 588000 672000 756000 840000

fpoprg | iad_dep1l (PROD) | 3 Mar 2012 06:28:37 | 1" = 83500.1 feet (MAP)

Airport ID:	KIAD
Apt Name:	WASHINGTON DULLES INTL
City:	WASHINGTON
State:	DC
Proc ID:	DIVERSE RWY 1L
Amdt #:	2

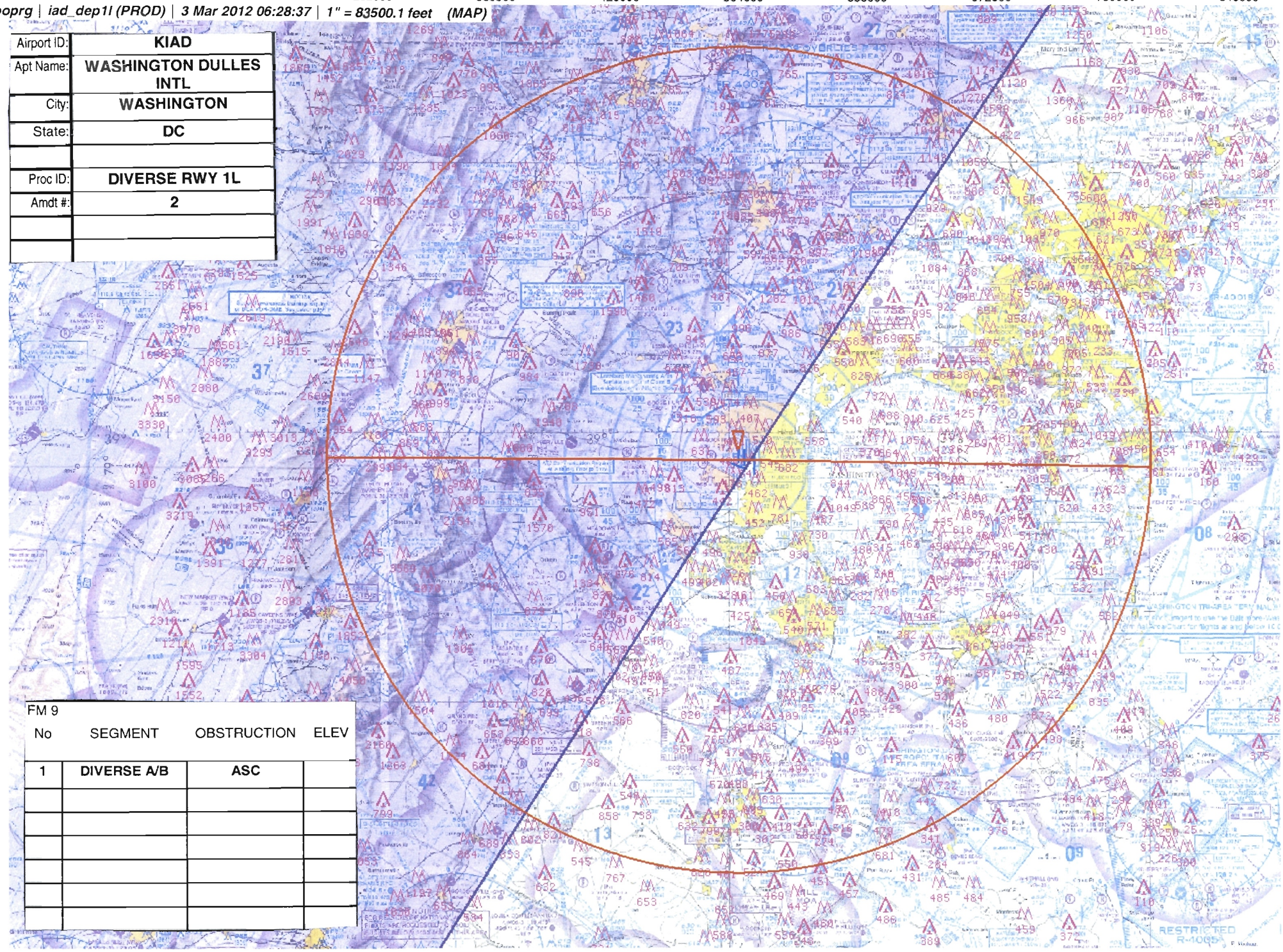

FM 9

No	SEGMENT	OBSTRUCTION	ELEV
1	DIVERSE A/B	ASC	

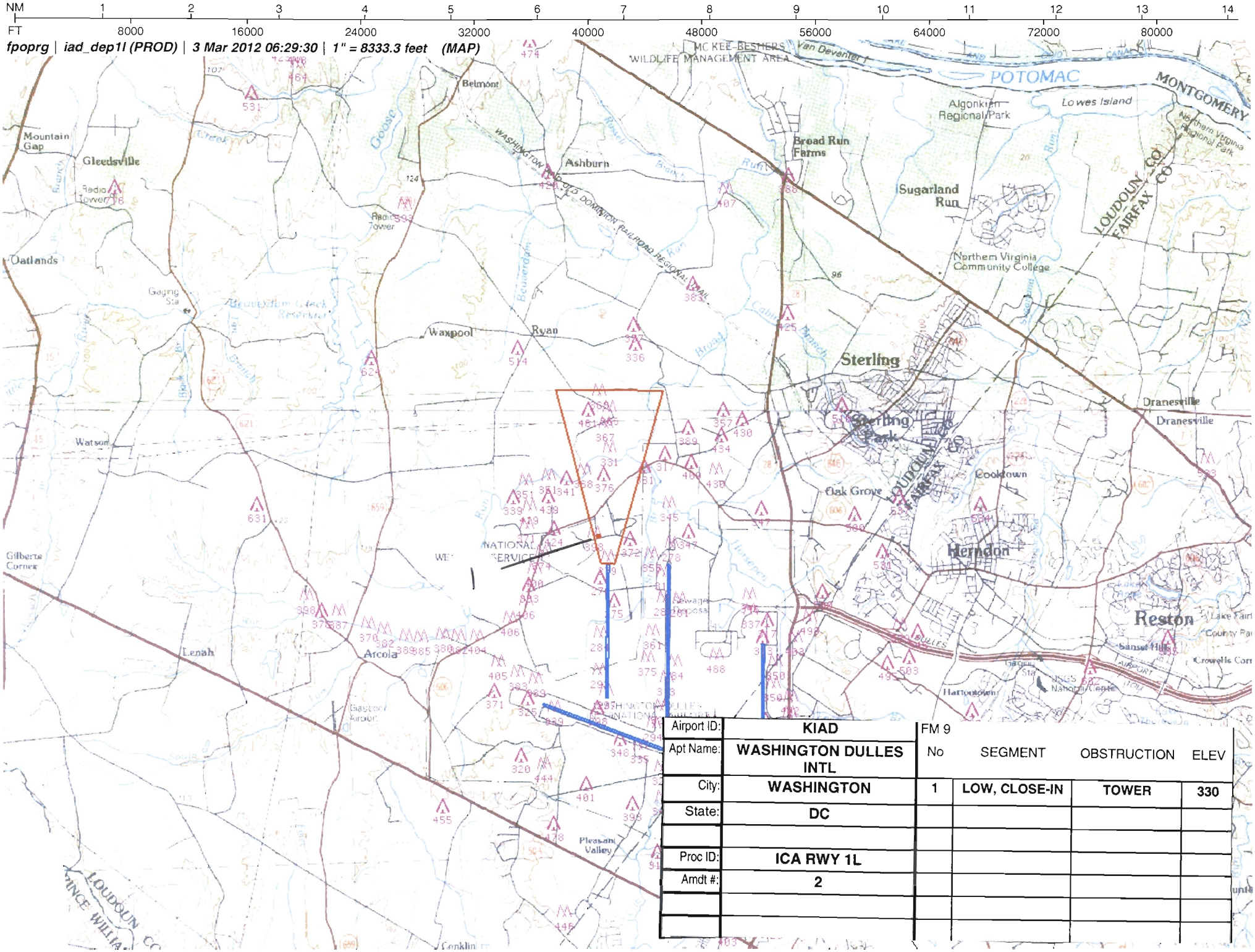

Airport ID:	KIAD	FM 9			
Apt Name:	WASHINGTON DULLES INTL	No	SEGMENT	OBSTRUCTION	ELEV
City:	WASHINGTON	1	LOW, CLOSE-IN	TOWER	330
State:	DC				
Proc ID:	ICA RWY 1L				
Amdt #:	2				

NM 14 28 42 56 70 84 98 112 126 140

FT 84000 168000 252000 336000 420000 504000 588000 672000 756000 840000

fpoprg | iad_dep1r (PROD) | 3 Mar 2012 06:43:37 | 1" = 83500.1 feet (MAP)

Airport ID:	**KIAD**
Apt Name:	**WASHINGTON DULLES INTL**
City:	**WASHINGTON**
State:	**DC**
Proc ID:	**DIVERSE RWY 1R**
Amdt #:	**2**

FM 9

No	SEGMENT	OBSTRUCTION	ELEV
1	**DIVERSE A/B**	**ASC**	

NM 1 2 3 4 5 6 7 8 9 10 11 12 13 14

FT 8000 16000 24000 32000 40000 48000 56000 64000 72000 80000

fpoprg | iad_dep1r (PROD) | 3 Mar 2012 06:44:30 | 1" = 8333.3 feet (MAP)

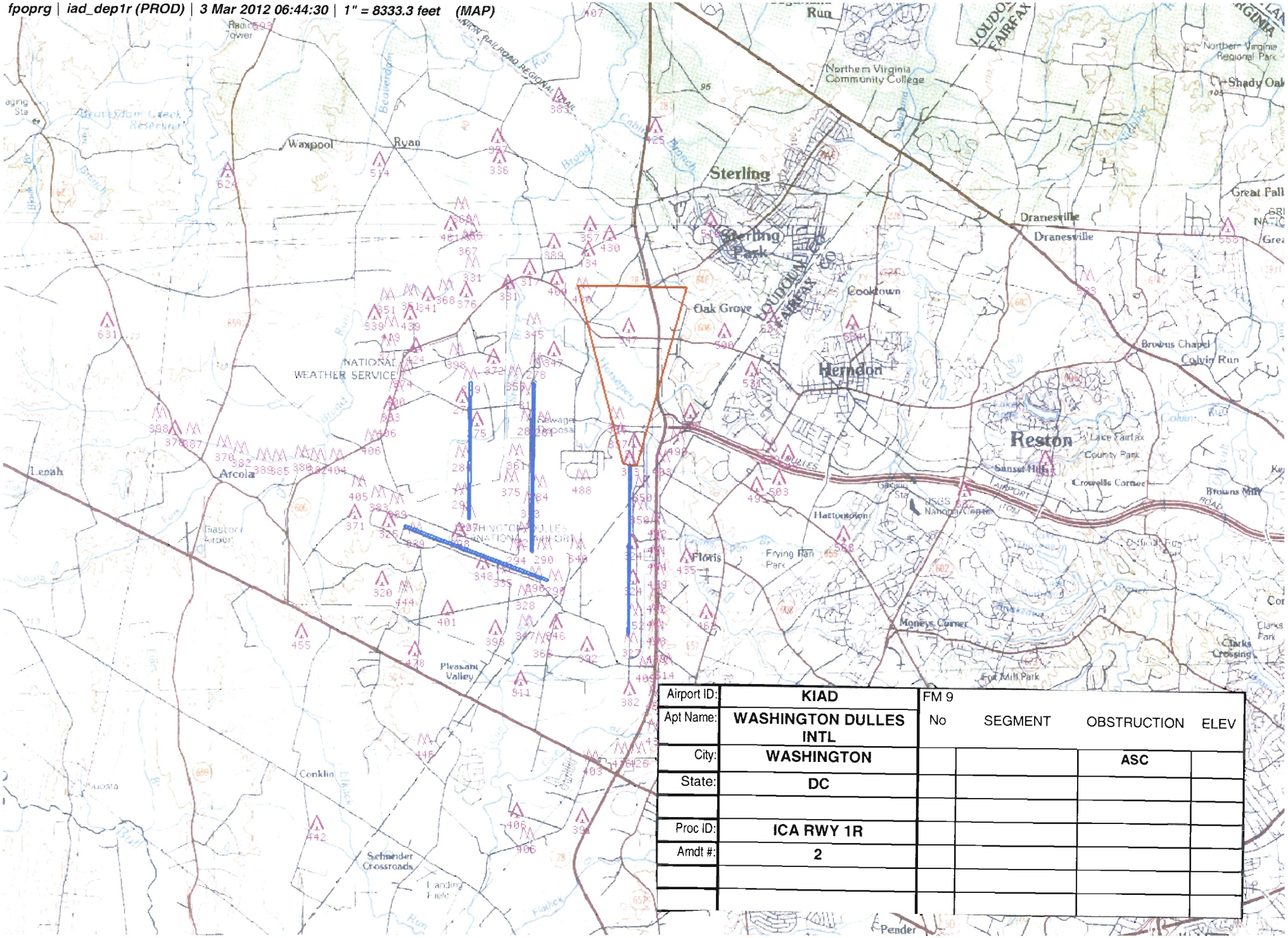

Airport ID:	KIAD	FM 9			
Apt Name:	WASHINGTON DULLES INTL	No	SEGMENT	OBSTRUCTION	ELEV
City:	WASHINGTON			ASC	
State:	DC				
Proc ID:	ICA RWY 1R				
Amdt #:	2				

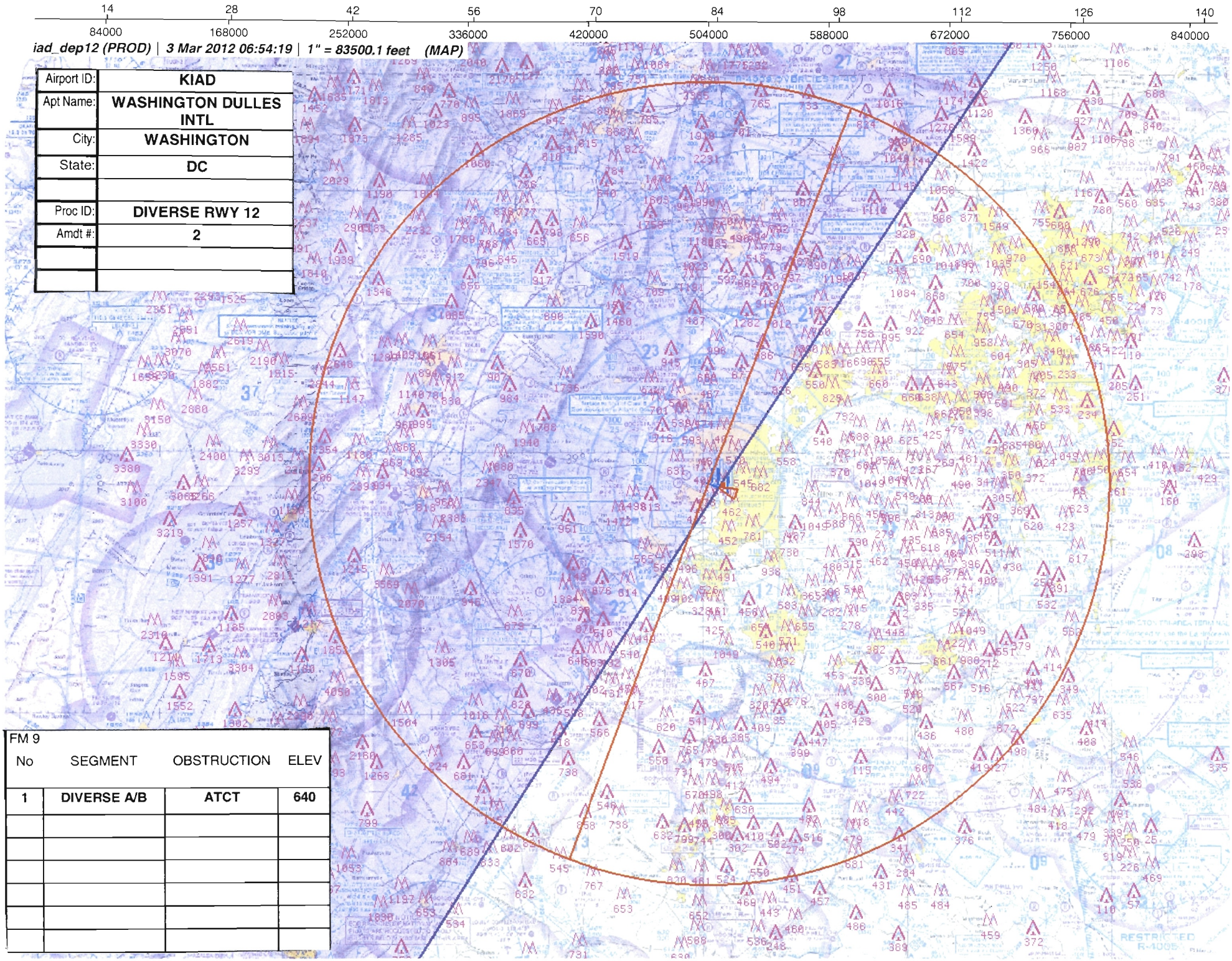

Airport ID:	KIAD
Apt Name:	WASHINGTON DULLES INTL
City:	WASHINGTON
State:	DC
Proc ID:	DIVERSE RWY 12
Amdt #:	2

FM 9

No	SEGMENT	OBSTRUCTION	ELEV
1	DIVERSE A/B	ATCT	640

NM 1 2 3 4 5 6 7 8 9 10 11 12 13 14

FT 8000 16000 24000 32000 40000 48000 56000 64000 72000 80000

fpoprg | iad_dep12 (PROD) | 3 Mar 2012 07:09:36 | 1" = 8333.3 feet (MAP)

		FM 9			
Airport ID:	KIAD	No	SEGMENT	OBSTRUCTION	ELEV
Apt Name:	WASHINGTON DULLES INTL	1	DIVERSE A/B	ATCT	640
City:	WASHINGTON				
State:	DC				
Proc ID:	DEP RWY 12				
Amdt #:	2				

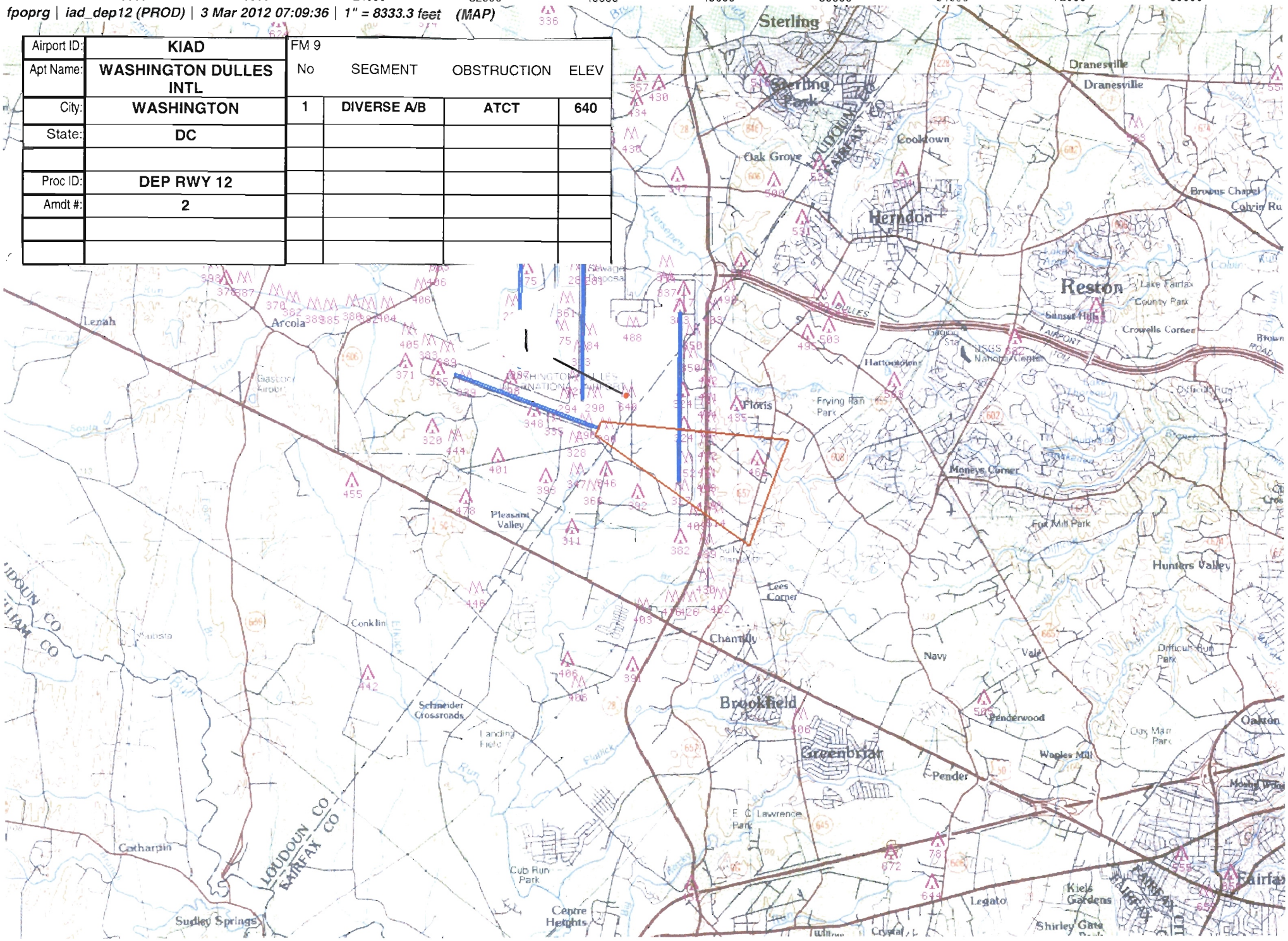

NM	14	28	42	56	70	84	98	112	126	140
FT	84000	168000	252000	336000	420000	504000	588000	672000	756000	840000

fpoprg | iad_dep19c (PROD) | 3 Mar 2012 07:14:28 | 1" = 83500.1 feet (MAP)

Airport ID:	KIAD
Apt Name:	WASHINGTON DULLES INTL
City:	WASHINGTON
State:	DC
Proc ID:	DIVERSE RWY 19C
Amdt #:	2

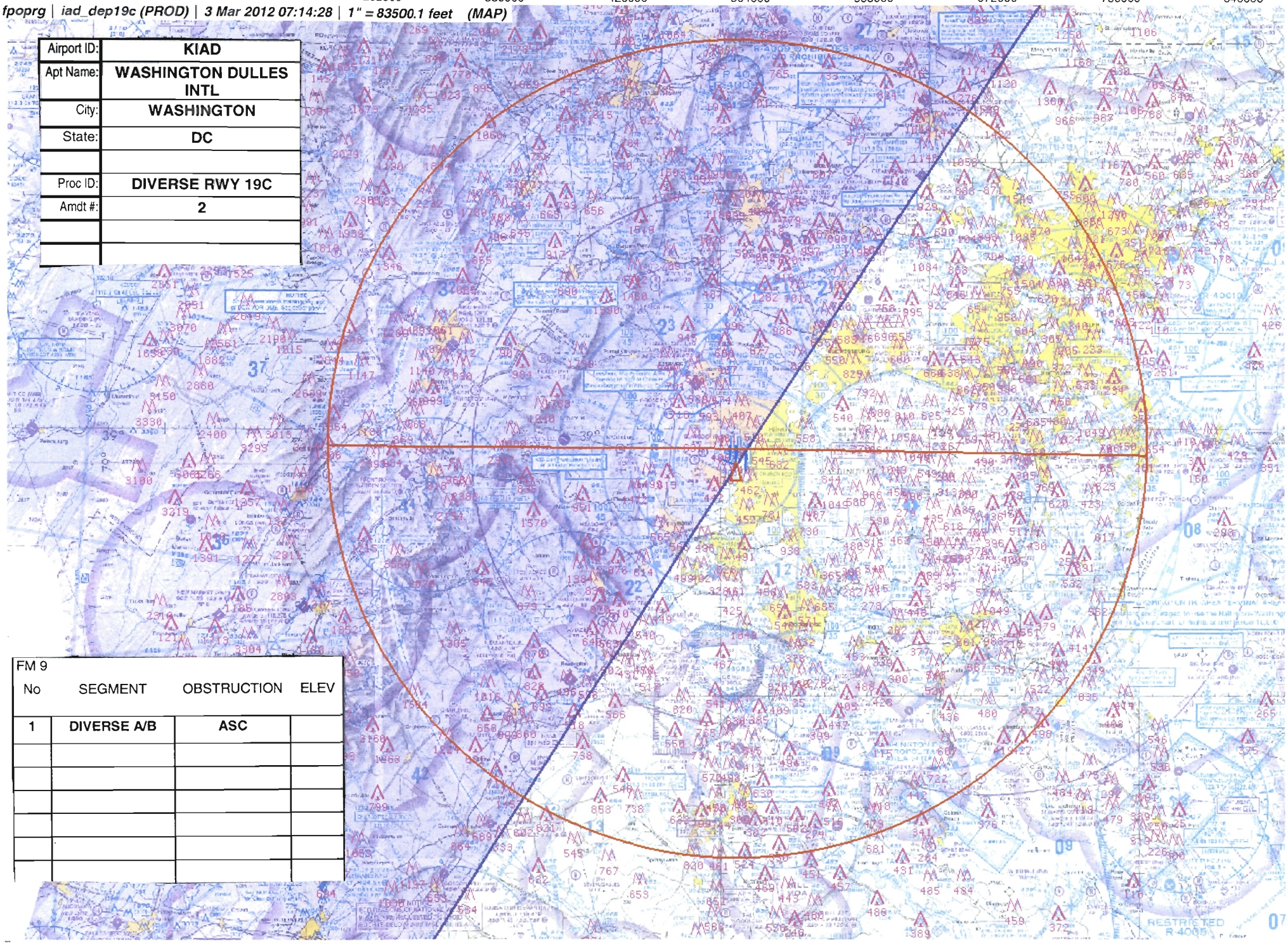

FM 9

No	SEGMENT	OBSTRUCTION	ELEV
1	DIVERSE A/B	ASC	

NM 1 2 3 4 5 6 7 8 9 10 11 12 13 14

FT 8000 16000 24000 32000 40000 48000 56000 64000 72000 80000

fpoprg | iad_dep19c (PROD) | 3 Mar 2012 07:15:24 | 1" = 8333.3 feet (MAP)

Airport ID:	**KIAD**	FM 9			
Apt Name:	**WASHINGTON DULLES INTL**	No	SEGMENT	OBSTRUCTION	ELEV
City:	**WASHINGTON**	1	LOW, CLOSE-IN	SIGN	289
State:	**DC**	2	LOW, CLOSE-IN	VEHICLES ON ROAD	293
Proc ID:	**ICA RWY 19C**				
Amdt #:	**2**				

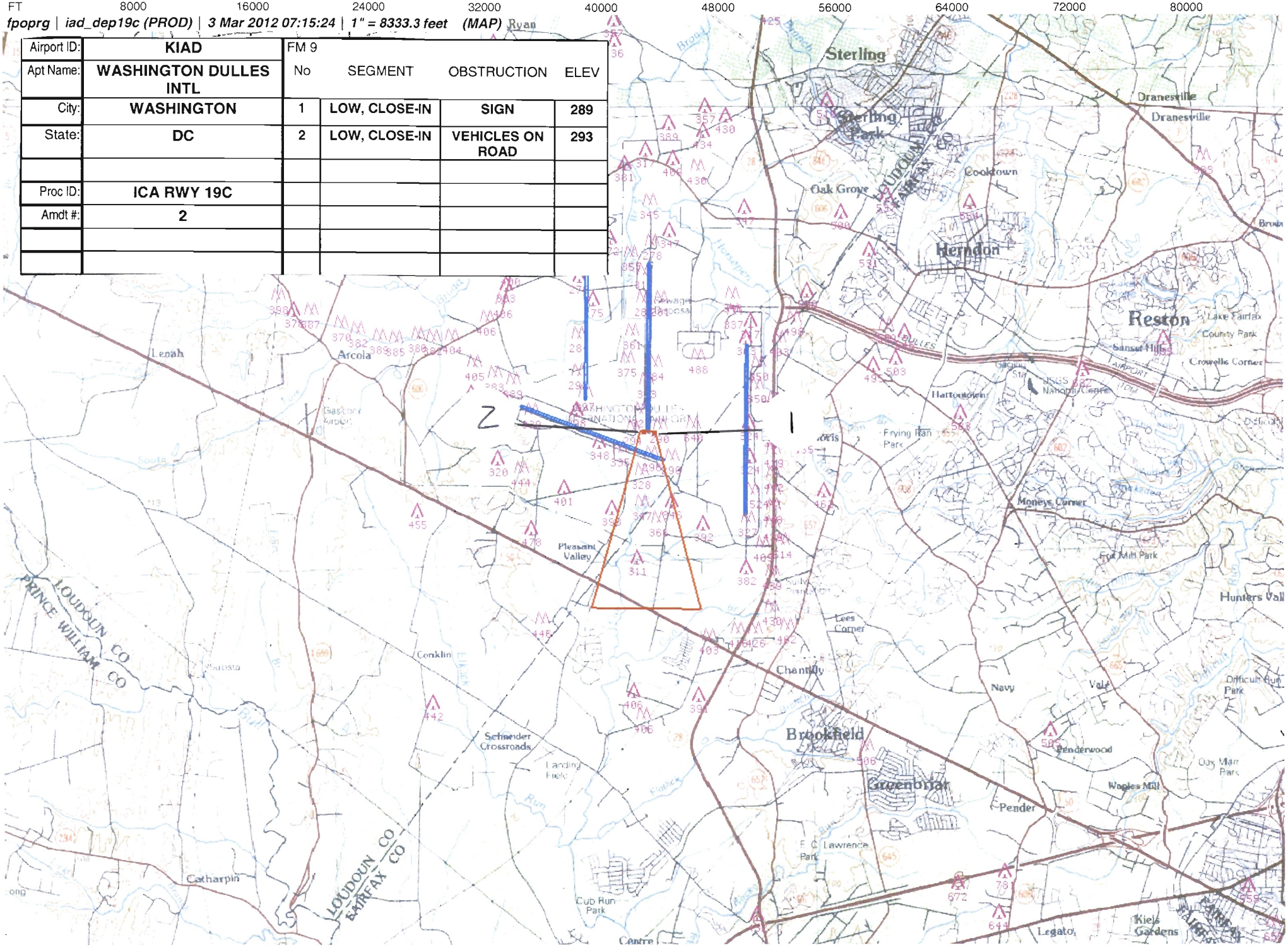

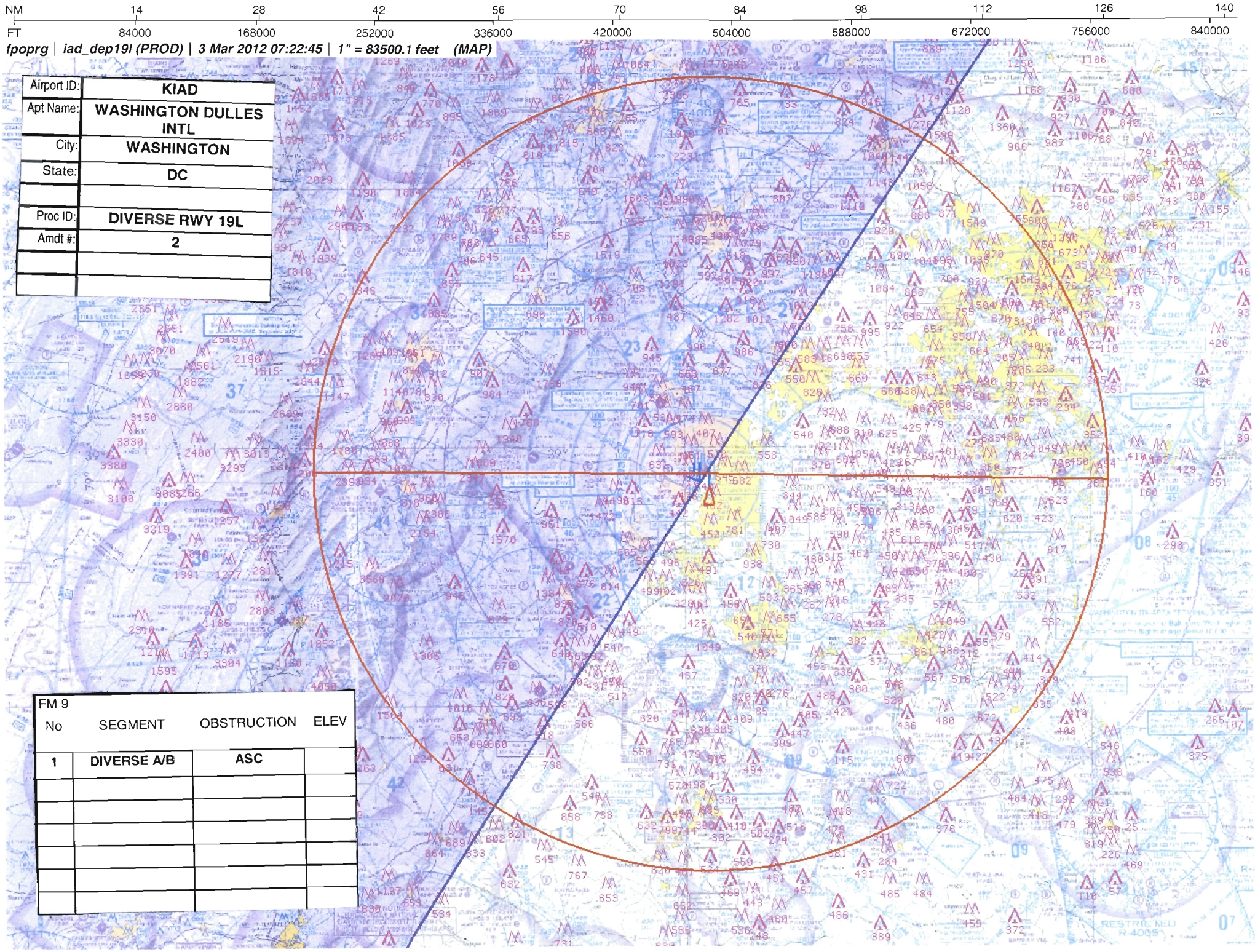

Airport ID:	KIAD
Apt Name:	WASHINGTON DULLES INTL
City:	WASHINGTON
State:	DC
Proc ID:	DIVERSE RWY 19L
Amdt #:	2

FM 9

No	SEGMENT	OBSTRUCTION	ELEV
1	DIVERSE A/B	ASC	

NM 1 2 3 4 5 6 7 8 9 10 11 12 13 14

FT 8000 16000 24000 32000 40000 48000 56000 64000 72000 80000

fpoprg | iad_dep19l (PROD) | 3 Mar 2012 07:23:27 | 1" = 8333.3 feet (MAP)

Airport ID:	KIAD
Apt Name:	WASHINGTON DULLES INTL
City:	WASHINGTON
State:	DC
Proc ID:	ICA RWY 19L
Amdt #:	2

FM 9

No	SEGMENT	OBSTRUCTION	ELEV
		ASC	

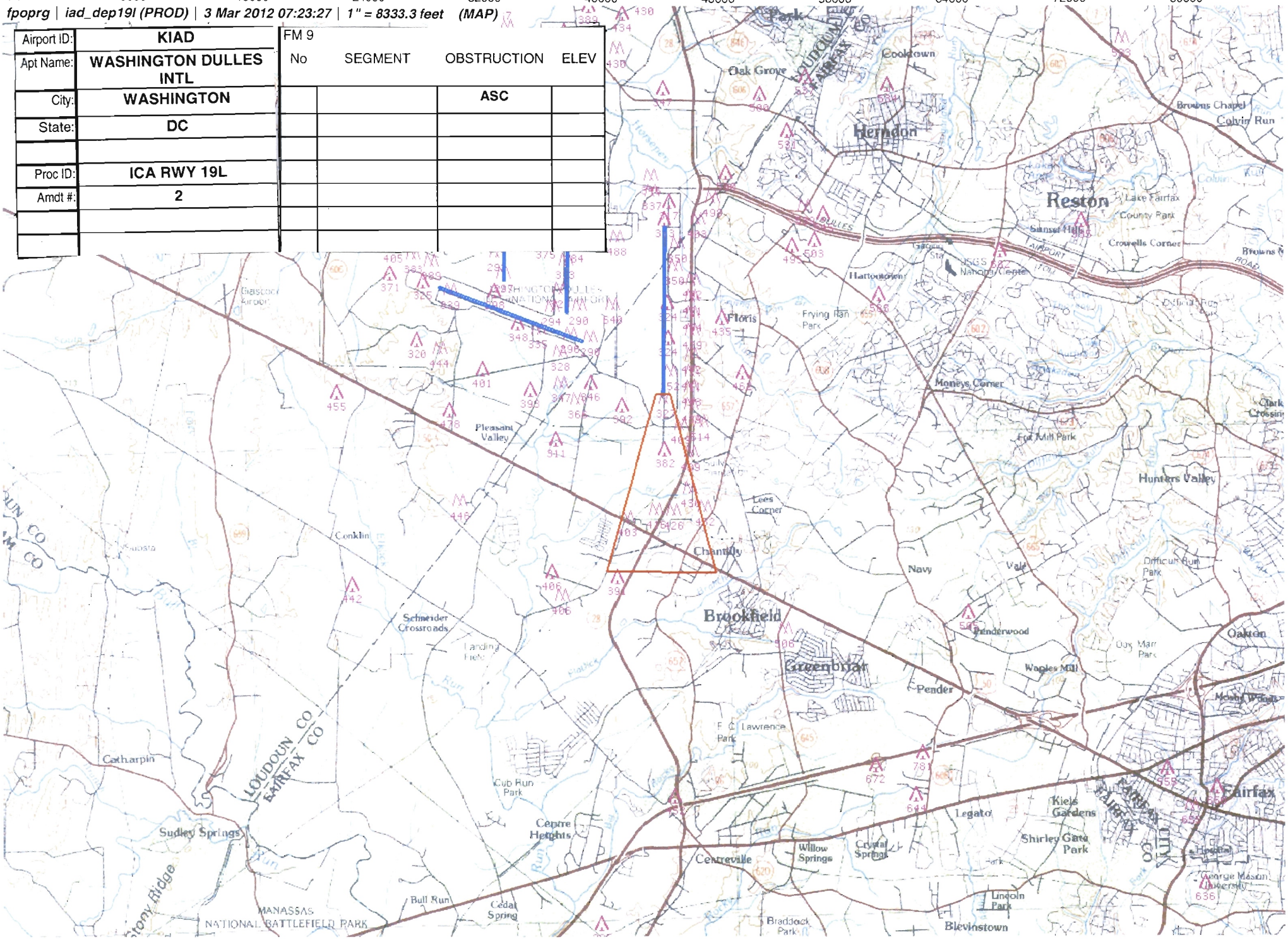

NM 14 28 42 56 70 84 98 112 126 140

FT 84000 168000 252000 336000 420000 504000 588000 672000 756000 840000

fpoprg | iad_dep19r (PROD) | 3 Mar 2012 07:27:07 | 1" = 83500.1 feet (MAP)

Airport ID:	KIAD
Apt Name:	WASHINGTON DULLES INTL
City:	WASHINGTON
State:	DC
Proc ID:	DIVERSE RWY 19R
Amdt #:	2

FM 9

No	SEGMENT	OBSTRUCTION	ELEV
1	DIVERSE A/B	ASC	

NM 1 2 3 4 5 6 7 8 9 10 11 12 13 14

FT 8000 16000 24000 32000 40000 48000 56000 64000 72000 80000

fpoprg | iad_dep19r (PROD) | 3 Mar 2012 07:27:54 | 1" = 8333.3 feet (MAP)

		FM 9			
Airport ID:	KIAD	No	SEGMENT	OBSTRUCTION	ELEV
Apt Name:	WASHINGTON DULLES INTL				
City:	WASHINGTON			ASC	
State:	DC				
Proc ID:	ICA RWY 19R				
Amdt #:	2				

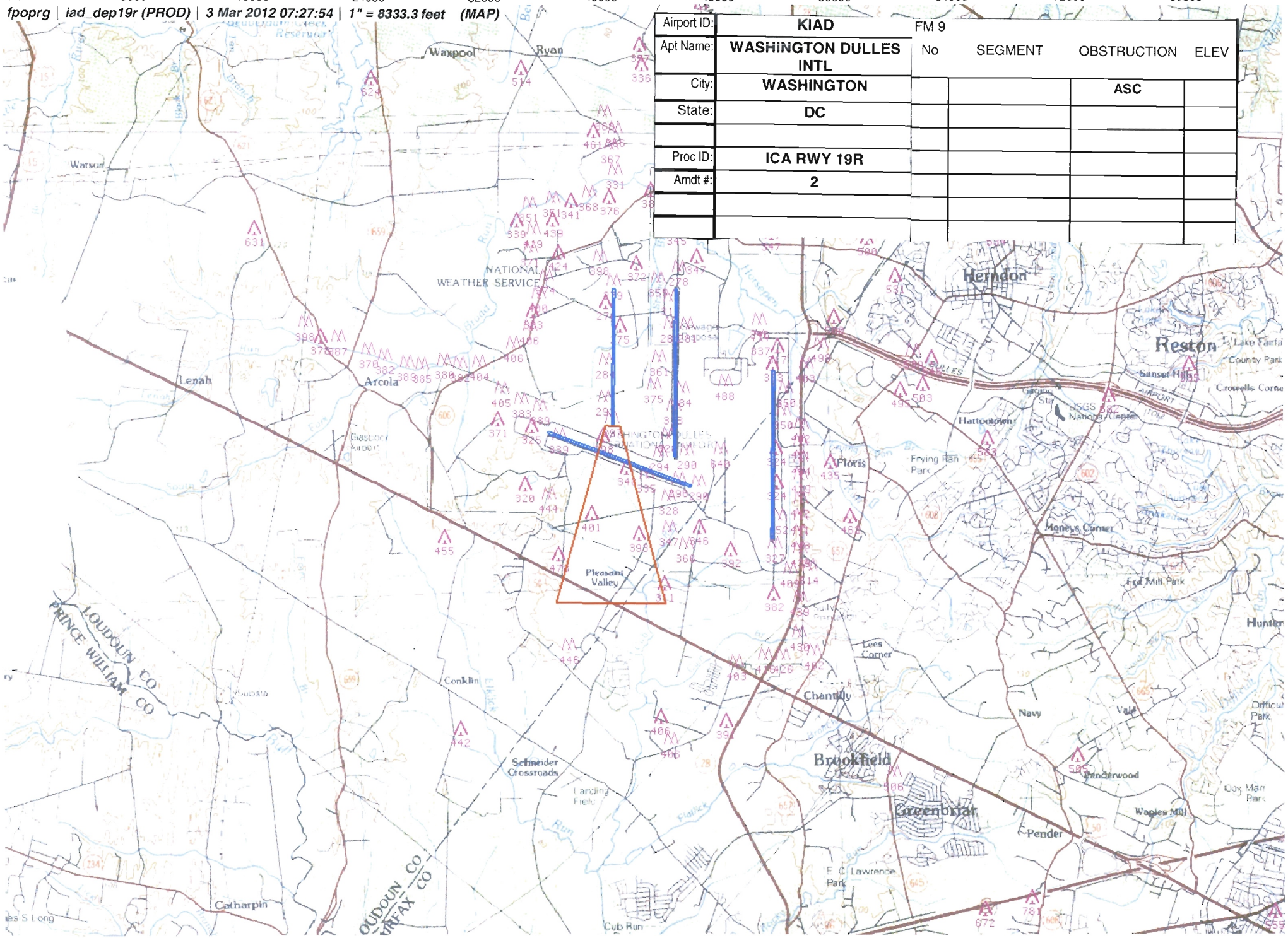

NM	14	28	42	56	70	84	98	112	126	140
FT	84000	168000	252000	336000	420000	504000	588000	672000	756000	840000

fpoprg | iad_dep30 (PROD) | 3 Mar 2012 07:30:46 | 1" = 83500.1 feet (MAP)

Airport ID:	KIAD
Apt Name:	WASHINGTON DULLES INTL
City:	WASHINGTON
State:	DC
Proc ID:	DIVERSE RWY 30
Amdt #:	2

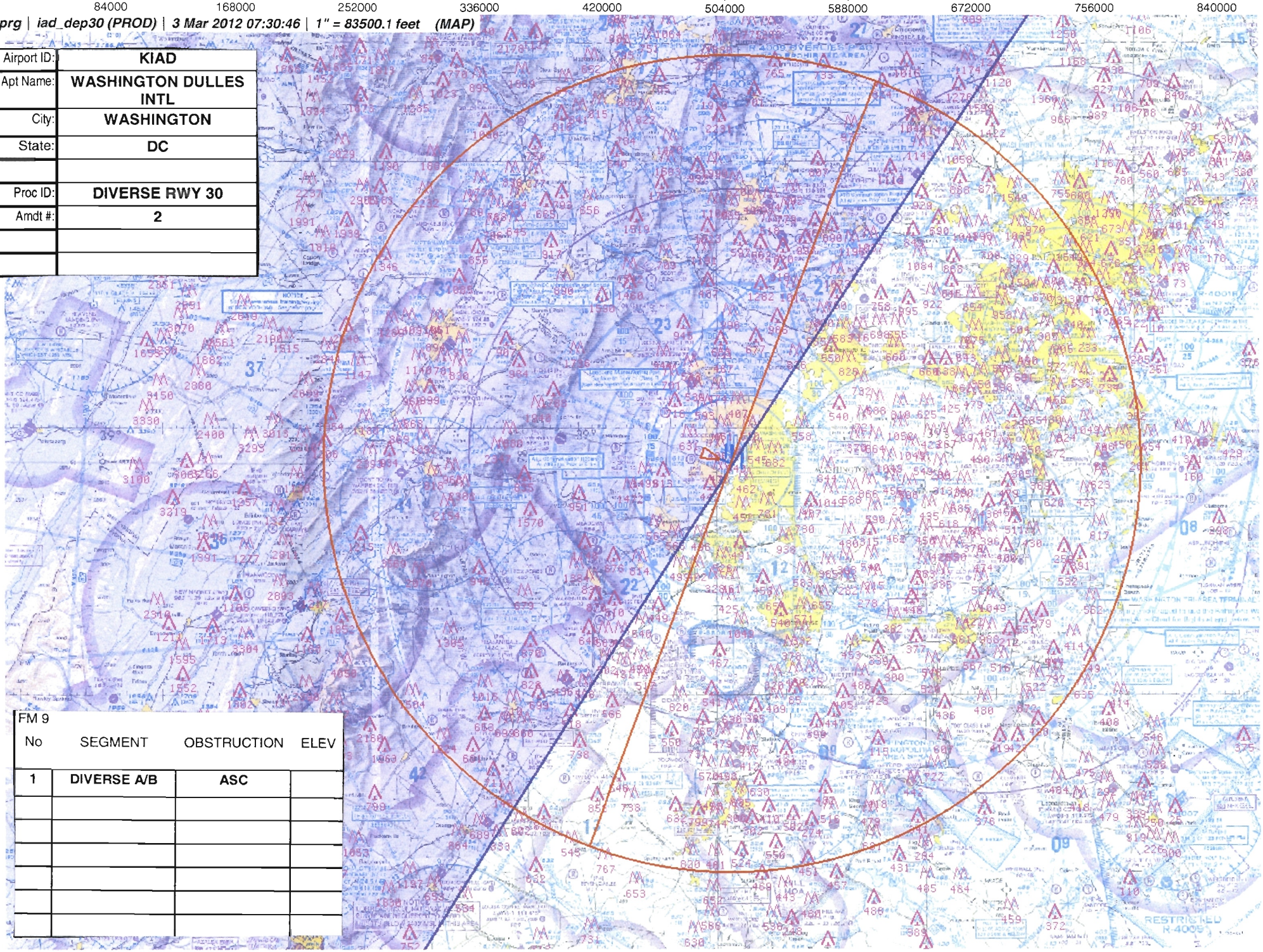

FM 9

No	SEGMENT	OBSTRUCTION	ELEV
1	DIVERSE A/B	ASC	

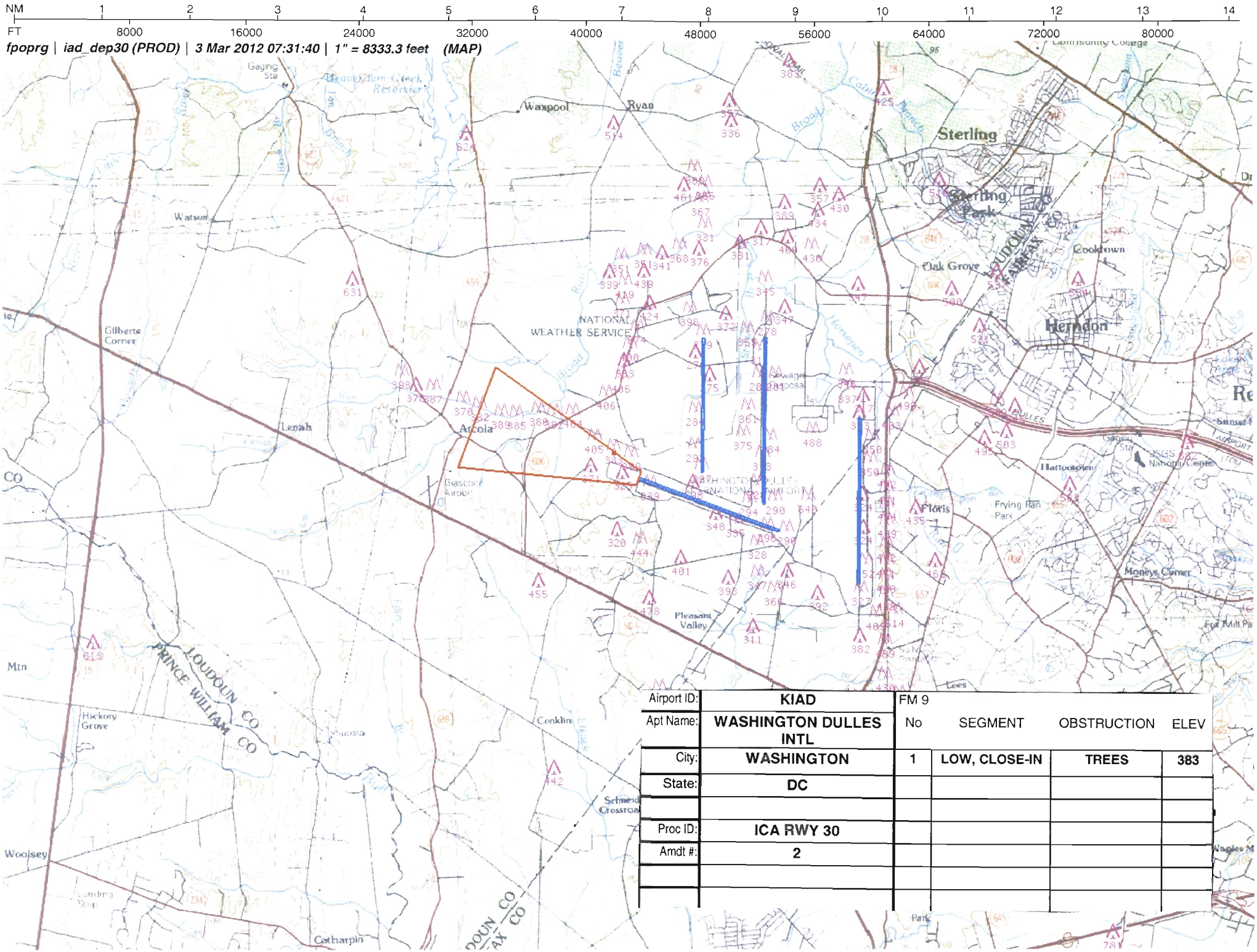

Airport ID:	KIAD	FM 9			
Apt Name:	WASHINGTON DULLES INTL	No	SEGMENT	OBSTRUCTION	ELEV
City:	WASHINGTON	1	LOW, CLOSE-IN	TREES	383
State:	DC				
Proc ID:	ICA RWY 30				
Amdt #:	2				