d_dep1c (PROD) | 5 Mar 2012 06:07:28 | 1" = 8333.3 feet (MAP)

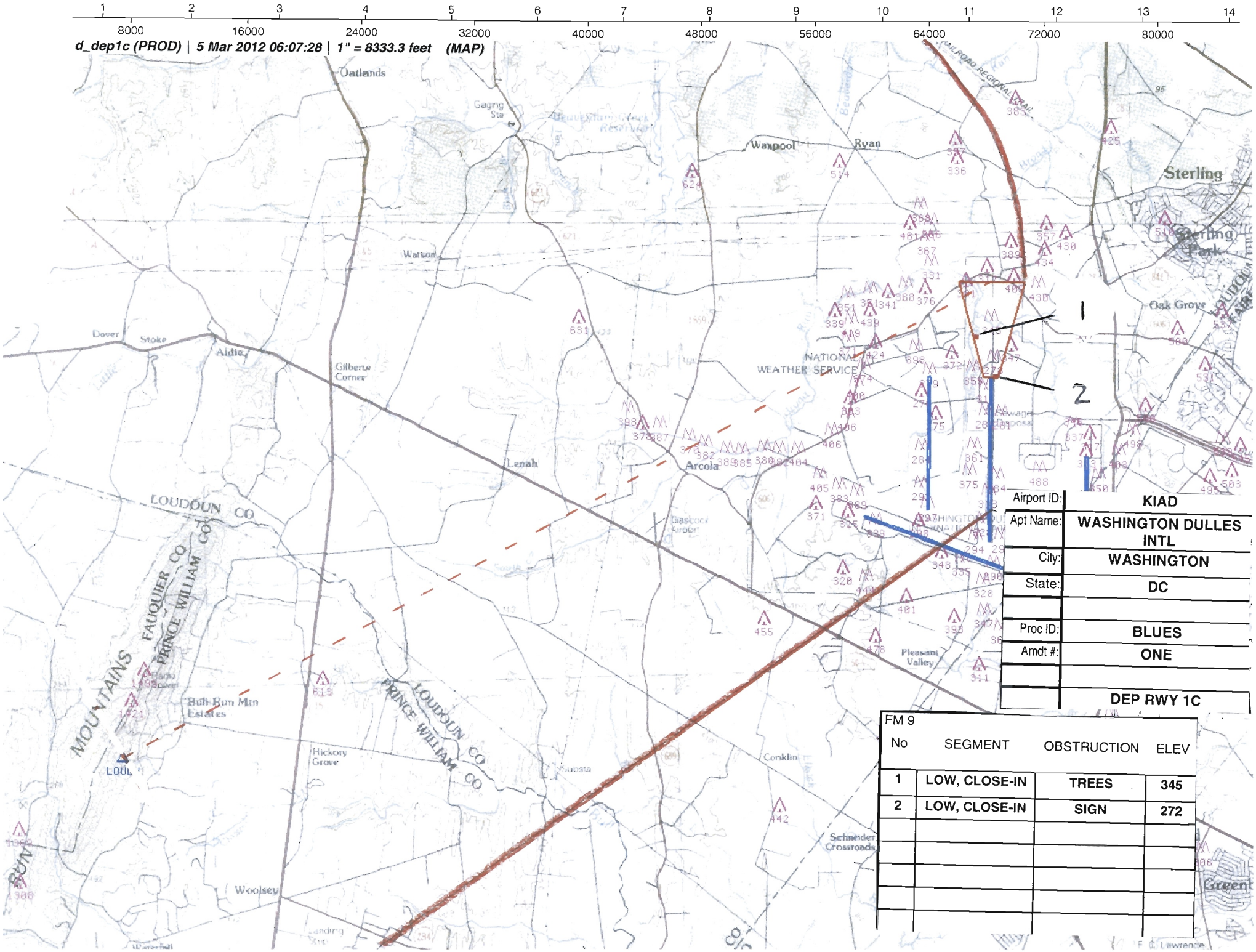

Airport ID:	KIAD
Apt Name:	WASHINGTON DULLES INTL
City:	WASHINGTON
State:	DC
Proc ID:	BLUES
Amdt #:	ONE
	DEP RWY 1C

FM 9

No	SEGMENT	OBSTRUCTION	ELEV
1	LOW, CLOSE-IN	TREES	345
2	LOW, CLOSE-IN	SIGN	272

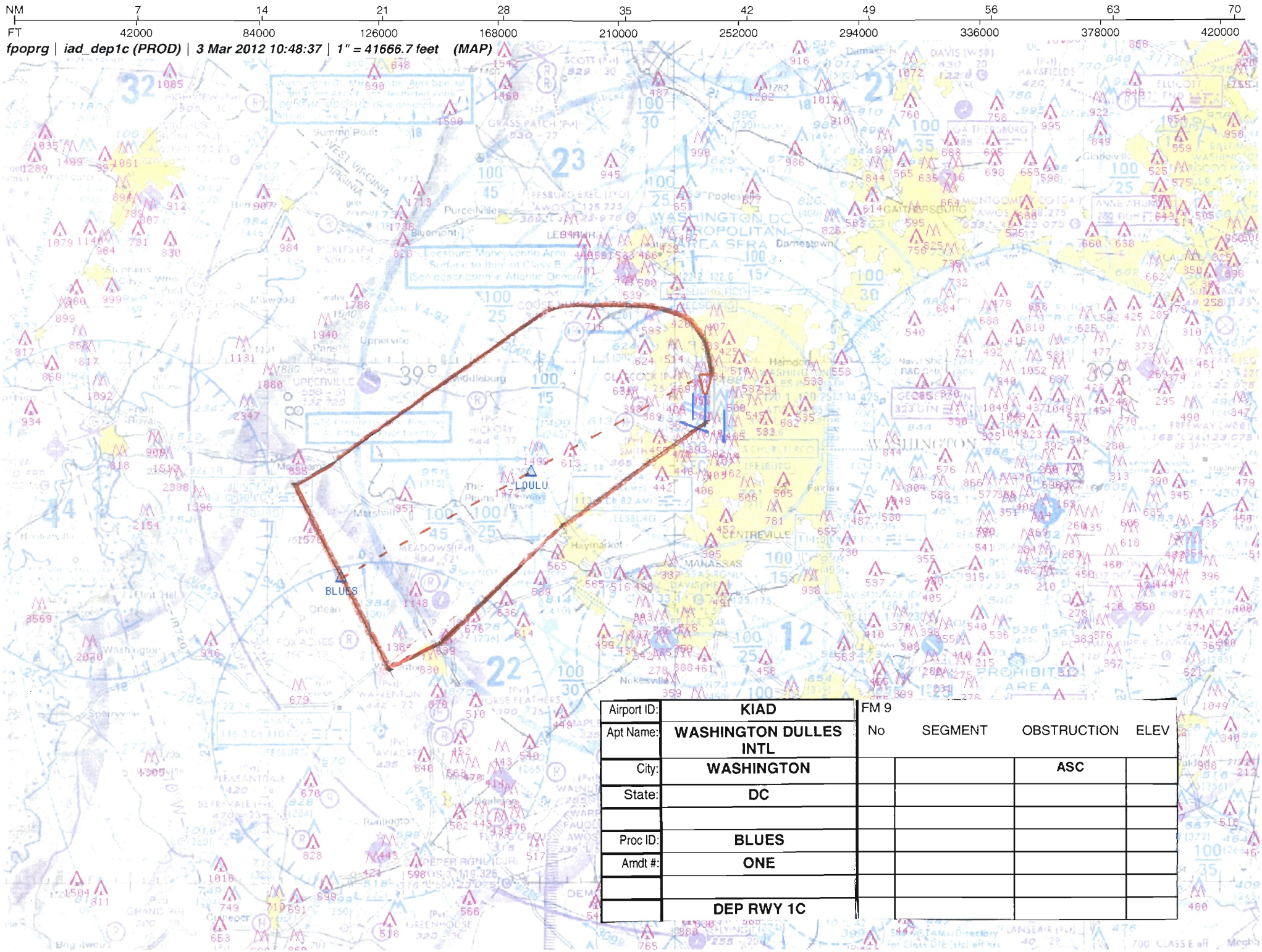

Airport ID:	KIAD	FM 9			
Apt Name:	WASHINGTON DULLES INTL	No	SEGMENT	OBSTRUCTION	ELEV
City:	WASHINGTON			ASC	
State:	DC				
Proc ID:	BLUES				
Amdt #:	ONE				
	DEP RWY 1C				

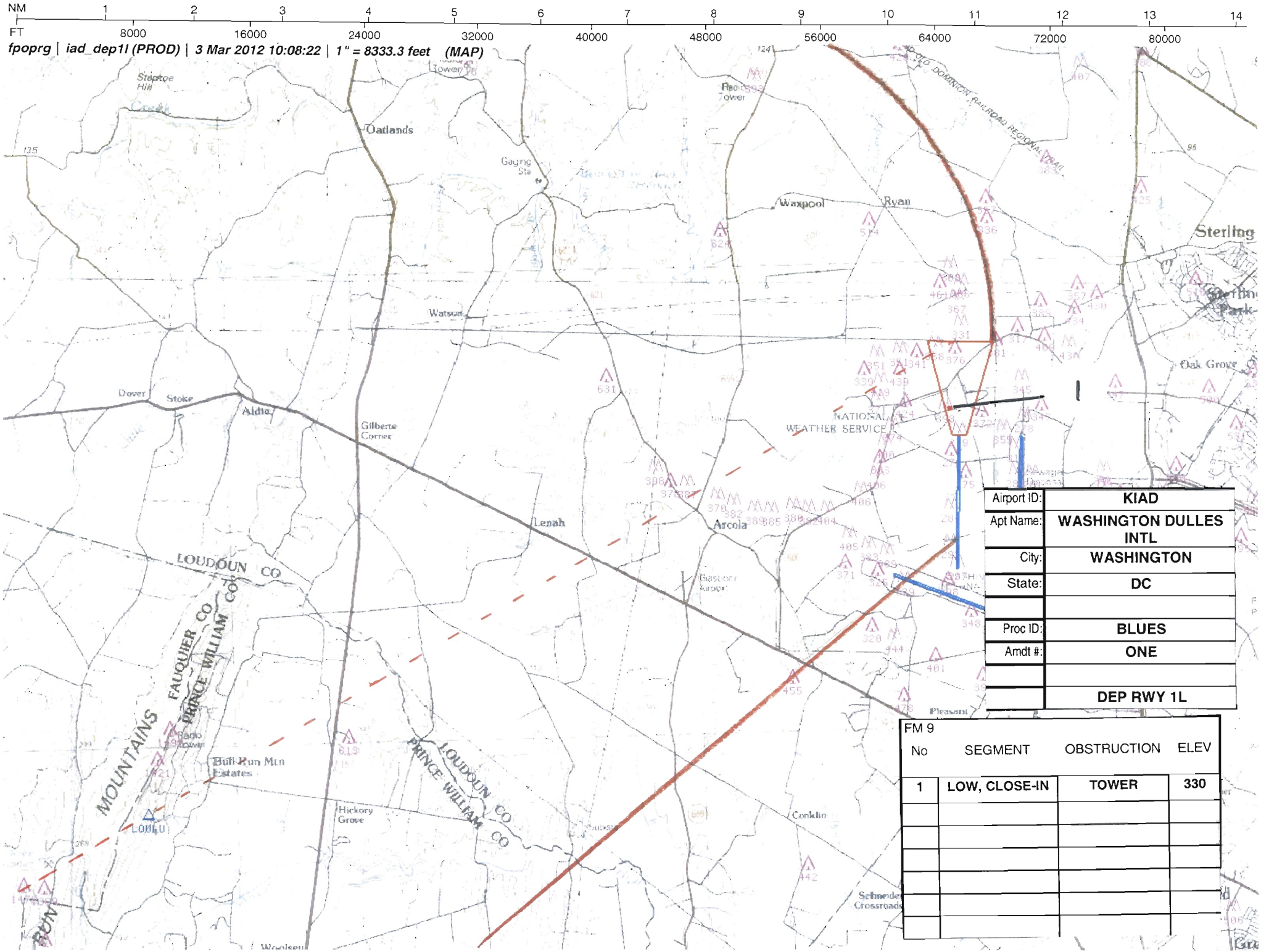
NM 1 2 3 4 5 6 7 8 9 10 11 12 13 14
FT 8000 16000 24000 32000 40000 48000 56000 64000 72000 80000
fpoprg | iad_dep1l (PROD) | 3 Mar 2012 10:08:22 | 1" = 8333.3 feet (MAP)
Oatlands
Waxpool
Ryan
Sterling
Watson
Dover
Stoke
Aldie
Gilberts Corner
Lenah
Arcola
Oak Grove
NATIONAL WEATHER SERVICE
LOUDOUN CO
FAUQUIER CO
PRINCE WILLIAM CO
MOUNTAINS
Bull Run Mtn Estates
Hickory Grove
Conklin
Schneider Crossroads
Pleasant
Airport ID: KIAD
Apt Name: WASHINGTON DULLES INTL
City: WASHINGTON
State: DC
Proc ID: BLUES
Amdt #: ONE
DEP RWY 1L
FM 9
No SEGMENT OBSTRUCTION ELEV
1 LOW, CLOSE-IN TOWER 330

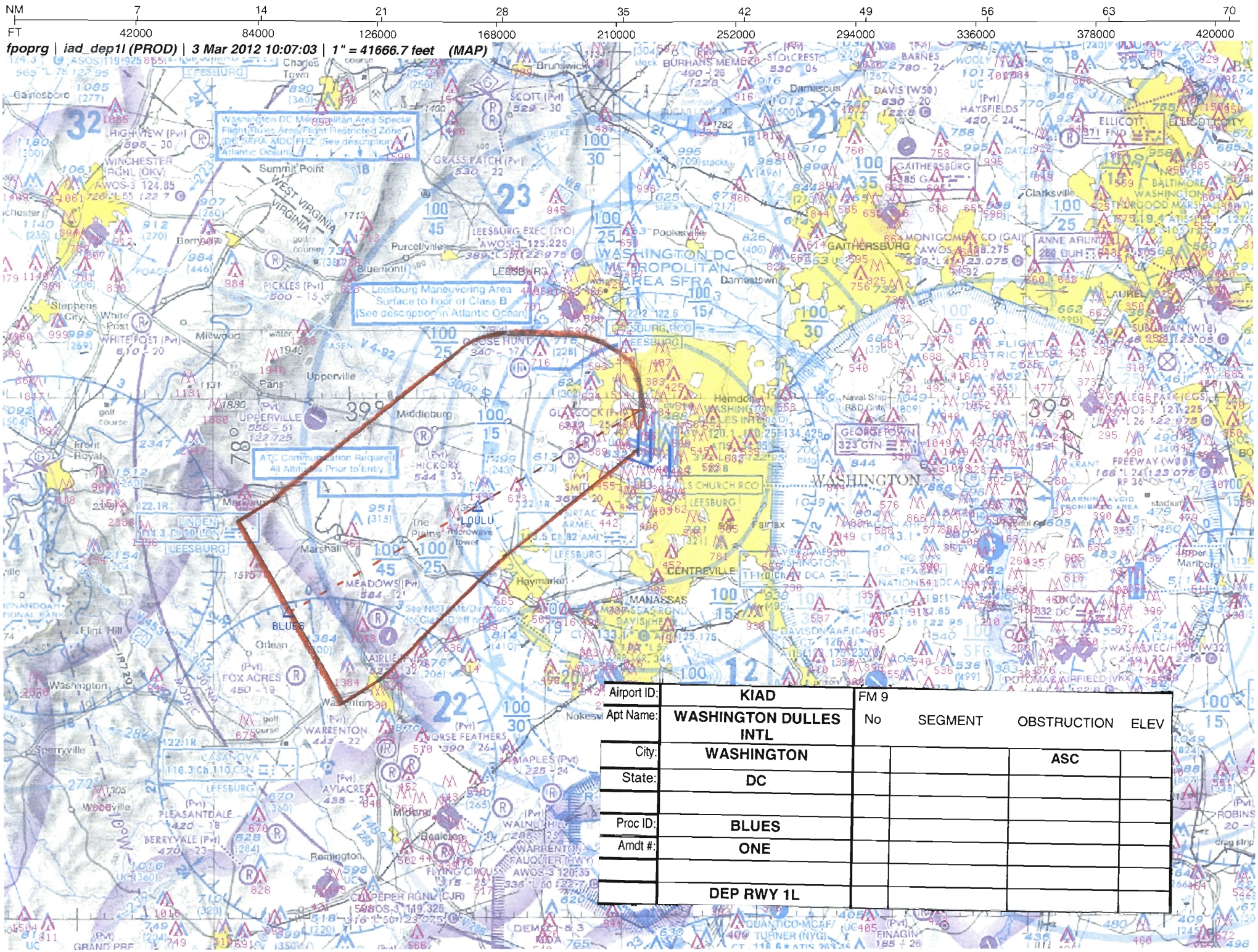

Airport ID:	KIAD	FM 9			
Apt Name:	WASHINGTON DULLES INTL	No	SEGMENT	OBSTRUCTION	ELEV
City:	WASHINGTON			ASC	
State:	DC				
Proc ID:	BLUES				
Amdt #:	ONE				
	DEP RWY 1L				

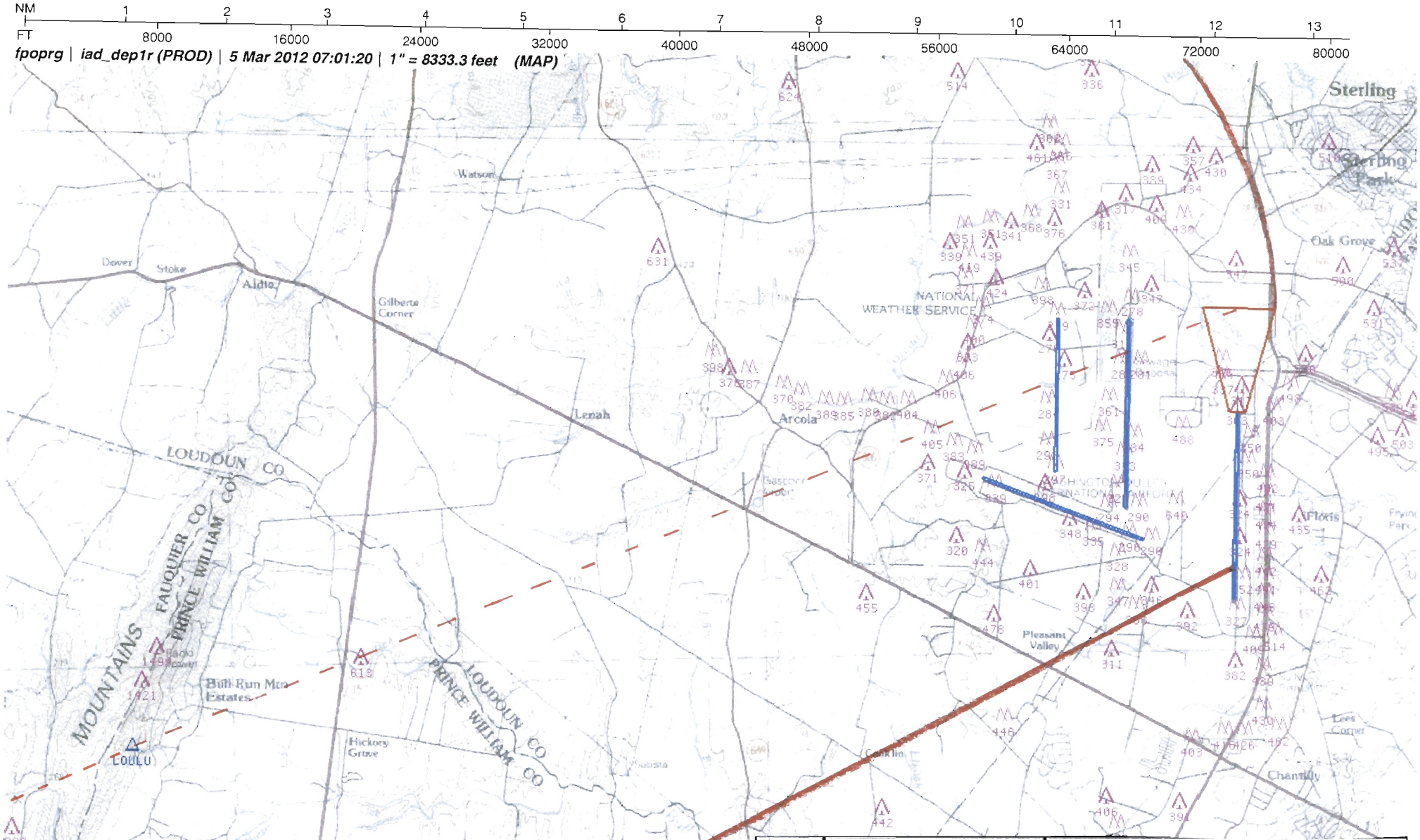

Airport ID:	KIAD	FM 9			
Apt Name:	WASHINGTON DULLES INTL	No	SEGMENT	OBSTRUCTION	ELEV
City:	WASHINGTON			ASC	
State:	DC				
Proc ID:	BLUES				
Amdt #:	ONE				
	DEP RWY 1R				

NM 7 14 21 28 35 42 49 56 63 70

FT 42000 84000 126000 168000 210000 252000 294000 336000 378000 420000

fpoprg | iad_dep1r (PROD) | 5 Mar 2012 06:59:06 | 1" = 41666.7 feet (MAP)

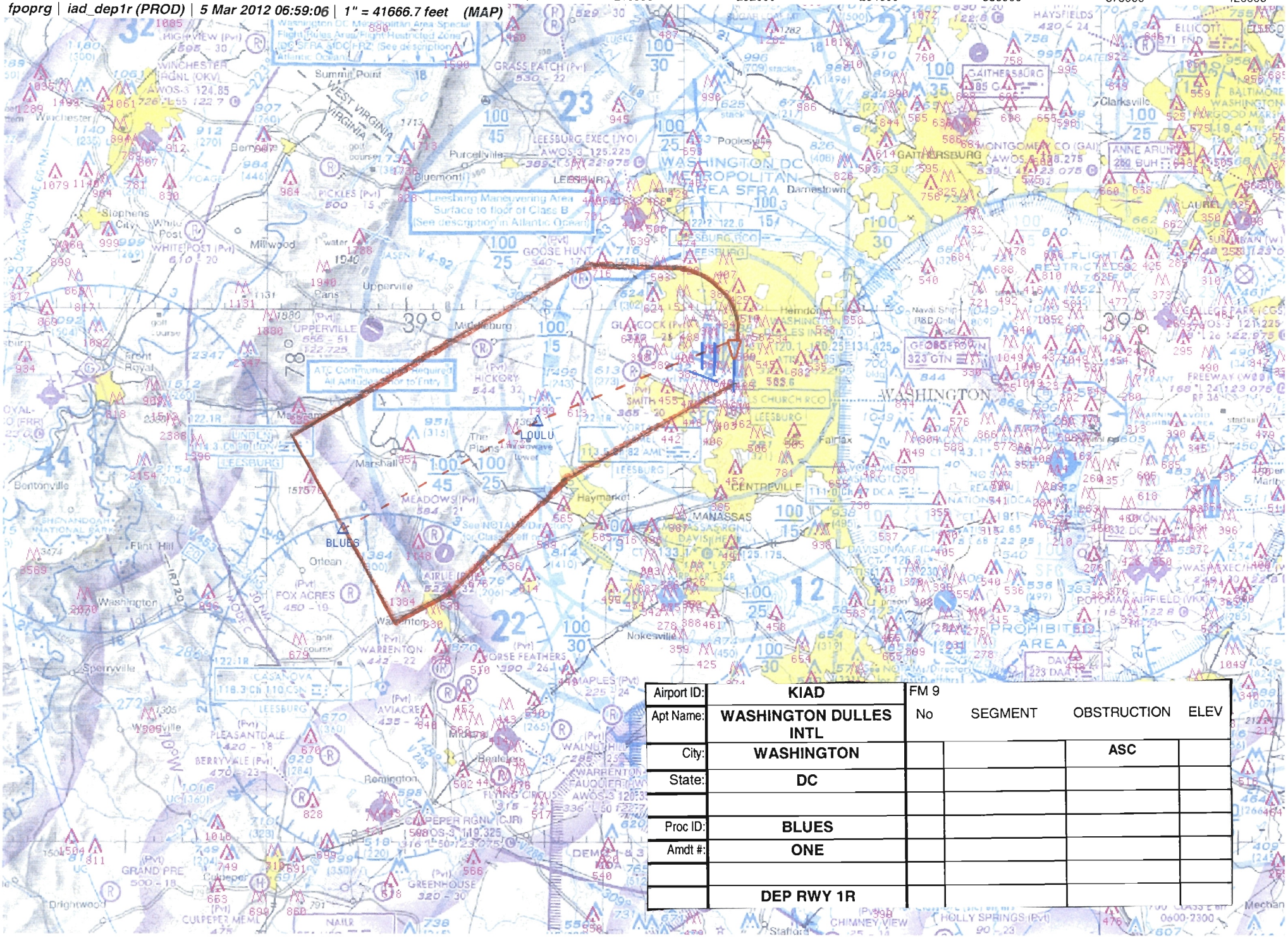

Airport ID:	KIAD	FM 9			
Apt Name:	WASHINGTON DULLES INTL	No	SEGMENT	OBSTRUCTION	ELEV
City:	WASHINGTON			ASC	
State:	DC				
Proc ID:	BLUES				
Amdt #:	ONE				
	DEP RWY 1R				

NM 1 2 3 4 5 6 7 8 9 10

FT 8000 16000 24000 32000 40000 48000 56000 64000

fpoprg | iad_dep19c (PROD) | 5 Mar 2012 07:51:48 | 1" = 8333.3 feet (MAP)

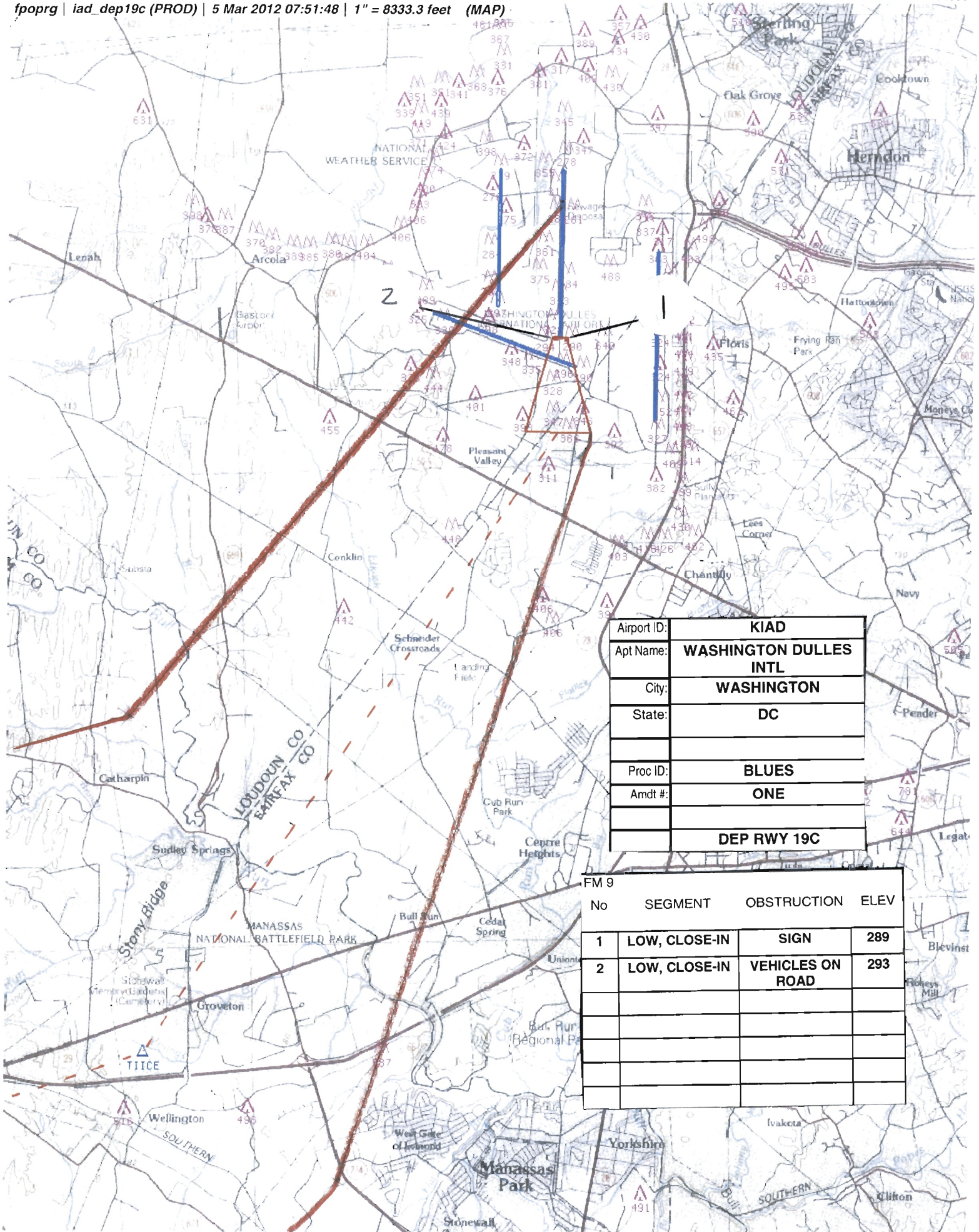

Airport ID:	KIAD
Apt Name:	WASHINGTON DULLES INTL
City:	WASHINGTON
State:	DC
Proc ID:	BLUES
Amdt #:	ONE
	DEP RWY 19C

FM 9

No	SEGMENT	OBSTRUCTION	ELEV
1	LOW, CLOSE-IN	SIGN	289
2	LOW, CLOSE-IN	VEHICLES ON ROAD	293

NM 7 14 21 28 35 42 49 56 63 70

FT 42000 84000 126000 168000 210000 252000 294000 336000 378000 420000

fpoprg | iad_dep19c (PROD) | 5 Mar 2012 07:45:23 | 1" = 41666.7 feet (MAP)

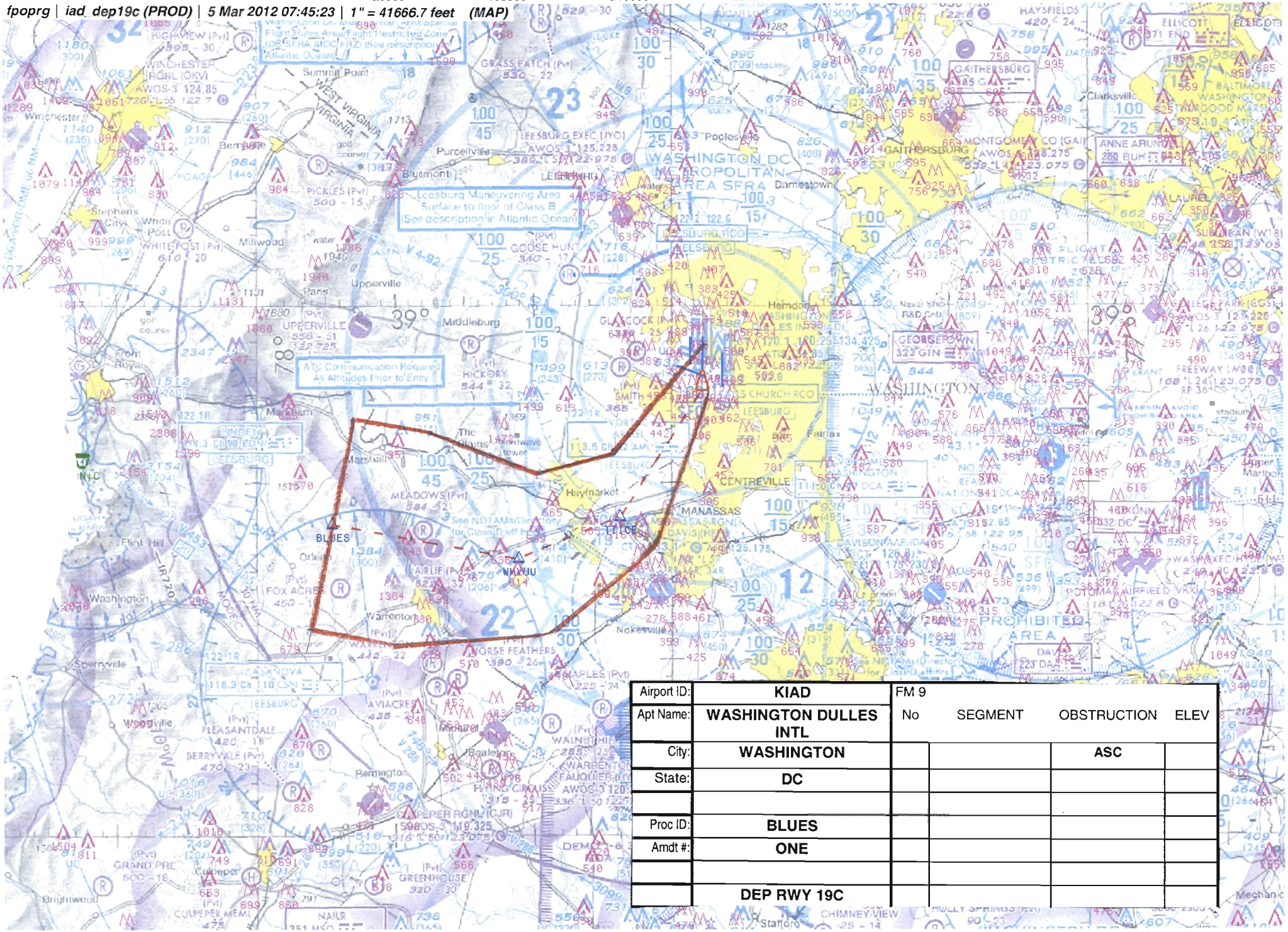

Airport ID:	KIAD	FM 9			
Apt Name:	WASHINGTON DULLES INTL	No	SEGMENT	OBSTRUCTION	ELEV
City:	WASHINGTON			ASC	
State:	DC				
Proc ID:	BLUES				
Amdt #:	ONE				
	DEP RWY 19C				

NM 1 2 3 4 5 10

FT 8000 16000 24000 32000 64000

fpoprg | iad_dep19l (PROD) | 5 Mar 2012 08:50:38 | 1" = 8333.3 feet (MAP)

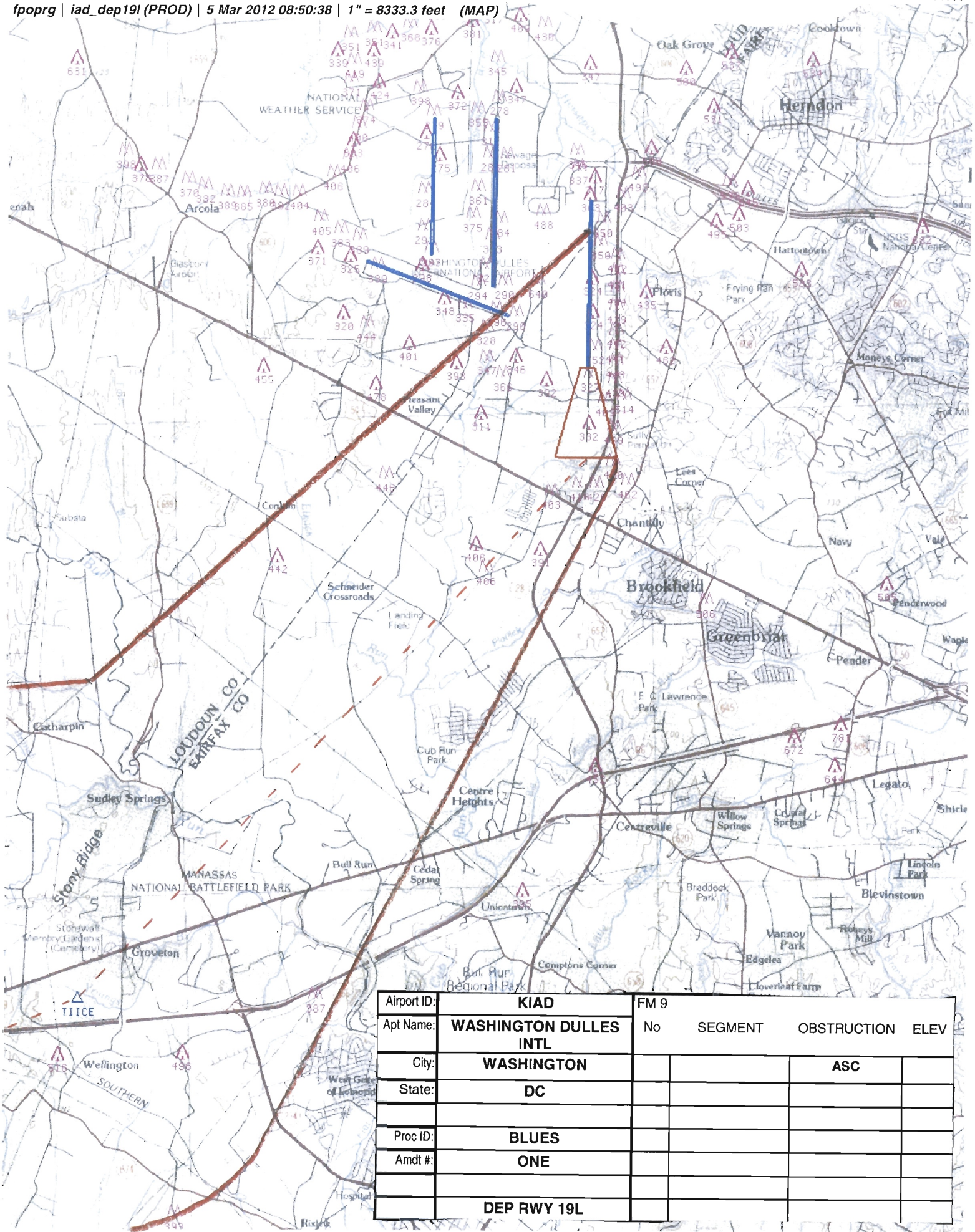

Airport ID:	KIAD	FM 9			
Apt Name:	WASHINGTON DULLES INTL	No	SEGMENT	OBSTRUCTION	ELEV
City:	WASHINGTON			ASC	
State:	DC				
Proc ID:	BLUES				
Amdt #:	ONE				
	DEP RWY 19L				

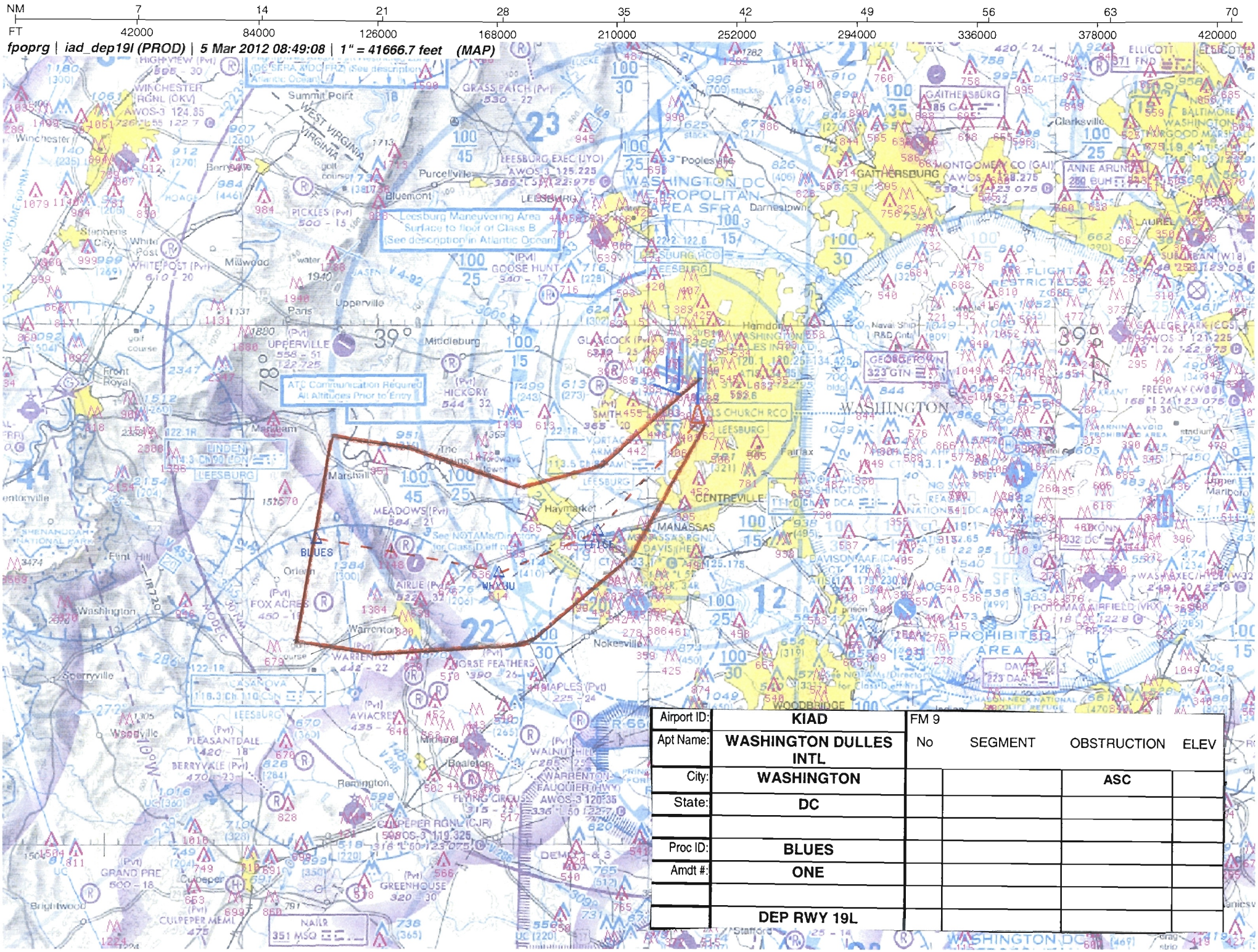
NM 7 14 21 28 35 42 49 56 63 70
FT 42000 84000 126000 168000 210000 252000 294000 336000 378000 420000
fpoprg | iad_dep19l (PROD) | 5 Mar 2012 08:49:08 | 1" = 41666.7 feet (MAP)
BLUES
WASHINGTON DC METROPOLITAN AREA SFRA
Leesburg Maneuvering Area Surface to floor of Class B (See description in Atlantic Ocean)
ATC Communication Required At Altitudes Prior to Entry
PROHIBITED AREA
Airport ID: KIAD
Apt Name: WASHINGTON DULLES INTL
City: WASHINGTON
State: DC
Proc ID: BLUES
Amdt #: ONE
DEP RWY 19L
FM 9
No SEGMENT OBSTRUCTION ELEV
ASC

NM 1 2 3 4 5 6

FT 8000 16000 24000 32000 40000

fpoprg | iad_dep19r (PROD) | 5 Mar 2012 11:57:58 | 1" = 8333.3 feet (MAP)

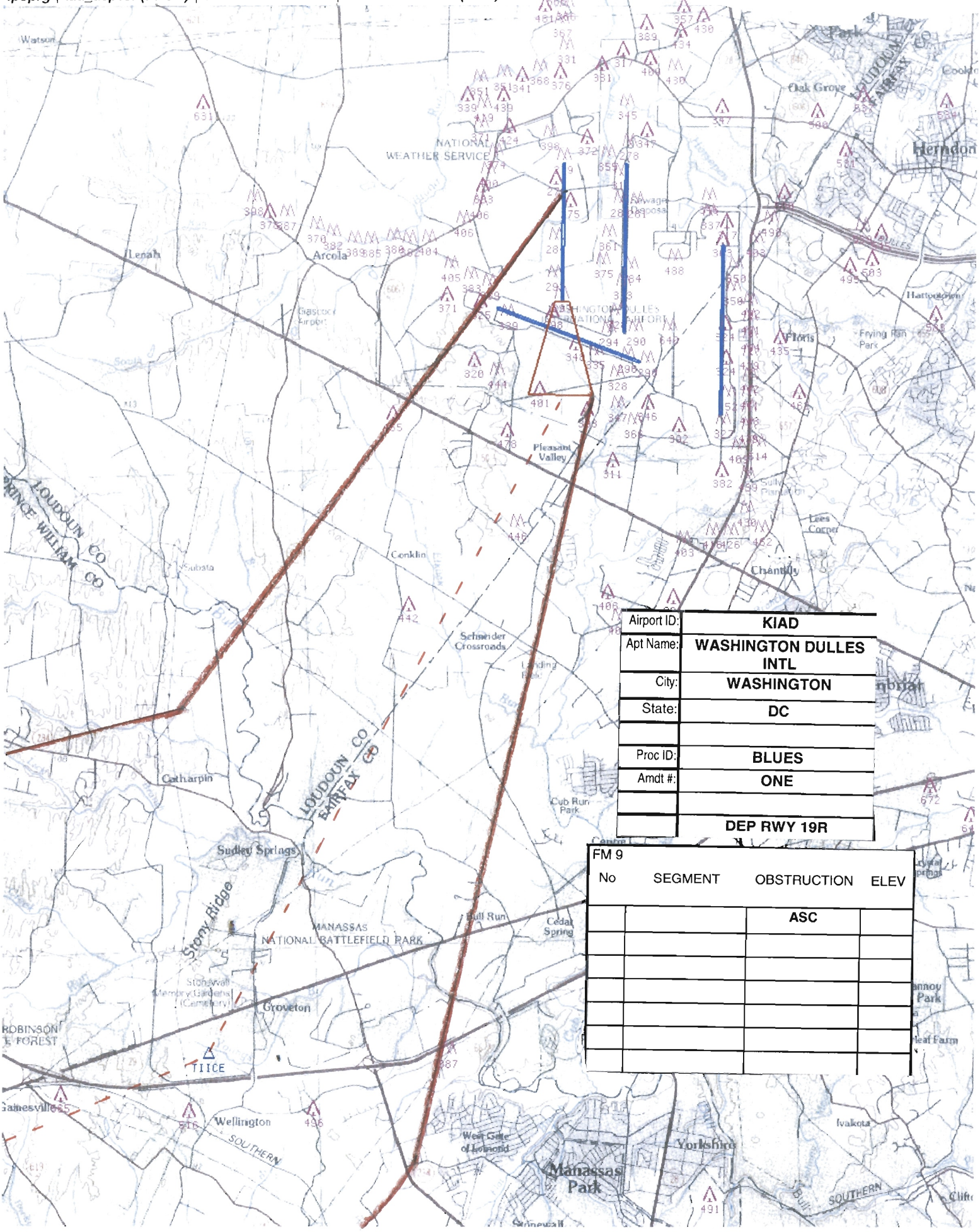

Airport ID:	KIAD
Apt Name:	WASHINGTON DULLES INTL
City:	WASHINGTON
State:	DC
Proc ID:	BLUES
Amdt #:	ONE
	DEP RWY 19R

FM 9

No	SEGMENT	OBSTRUCTION	ELEV
		ASC	

NM 7 14 21 28 35 42 49 56 63 70

FT 42000 84000 126000 168000 210000 252000 294000 336000 378000 420000

fpoprg | iad_dep19r (PROD) | 5 Mar 2012 10:14:59 | 1" = 41666.7 feet (MAP)

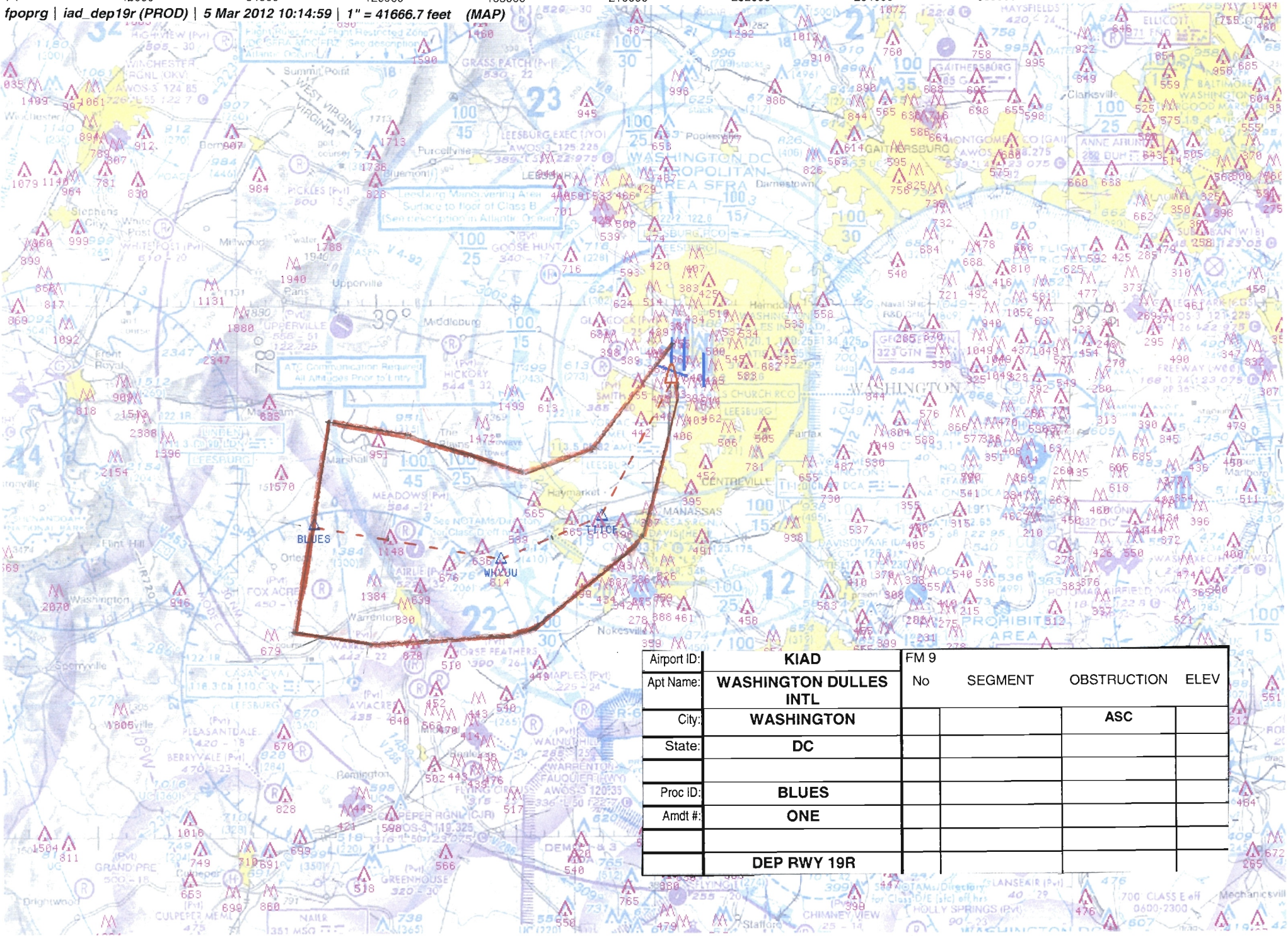

Airport ID:	KIAD	FM 9			
Apt Name:	WASHINGTON DULLES INTL	No	SEGMENT	OBSTRUCTION	ELEV
City:	WASHINGTON			ASC	
State:	DC				
Proc ID:	BLUES				
Amdt #:	ONE				
	DEP RWY 19R				

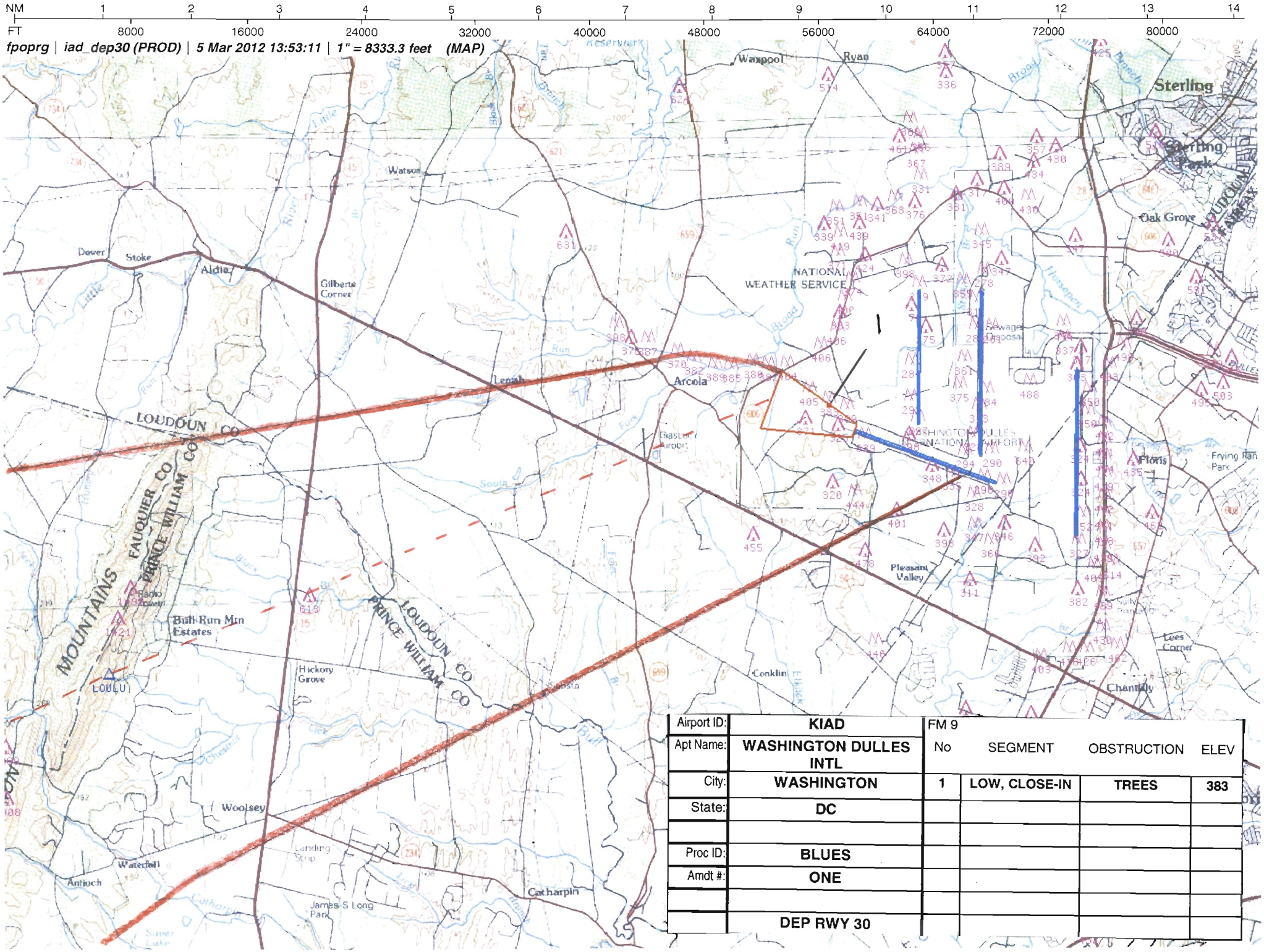

Airport ID:	KIAD	FM 9			
Apt Name:	WASHINGTON DULLES INTL	No	SEGMENT	OBSTRUCTION	ELEV
City:	WASHINGTON	1	LOW, CLOSE-IN	TREES	383
State:	DC				
Proc ID:	BLUES				
Amdt #:	ONE				
	DEP RWY 30				

NM 7 14 21 28 35 42 49 56 63 70

FT 42000 84000 126000 168000 210000 252000 294000 336000 378000 420000

fpoprg | iad_dep30 (PROD) | 5 Mar 2012 13:27:44 | 1" = 41666.7 feet (MAP)

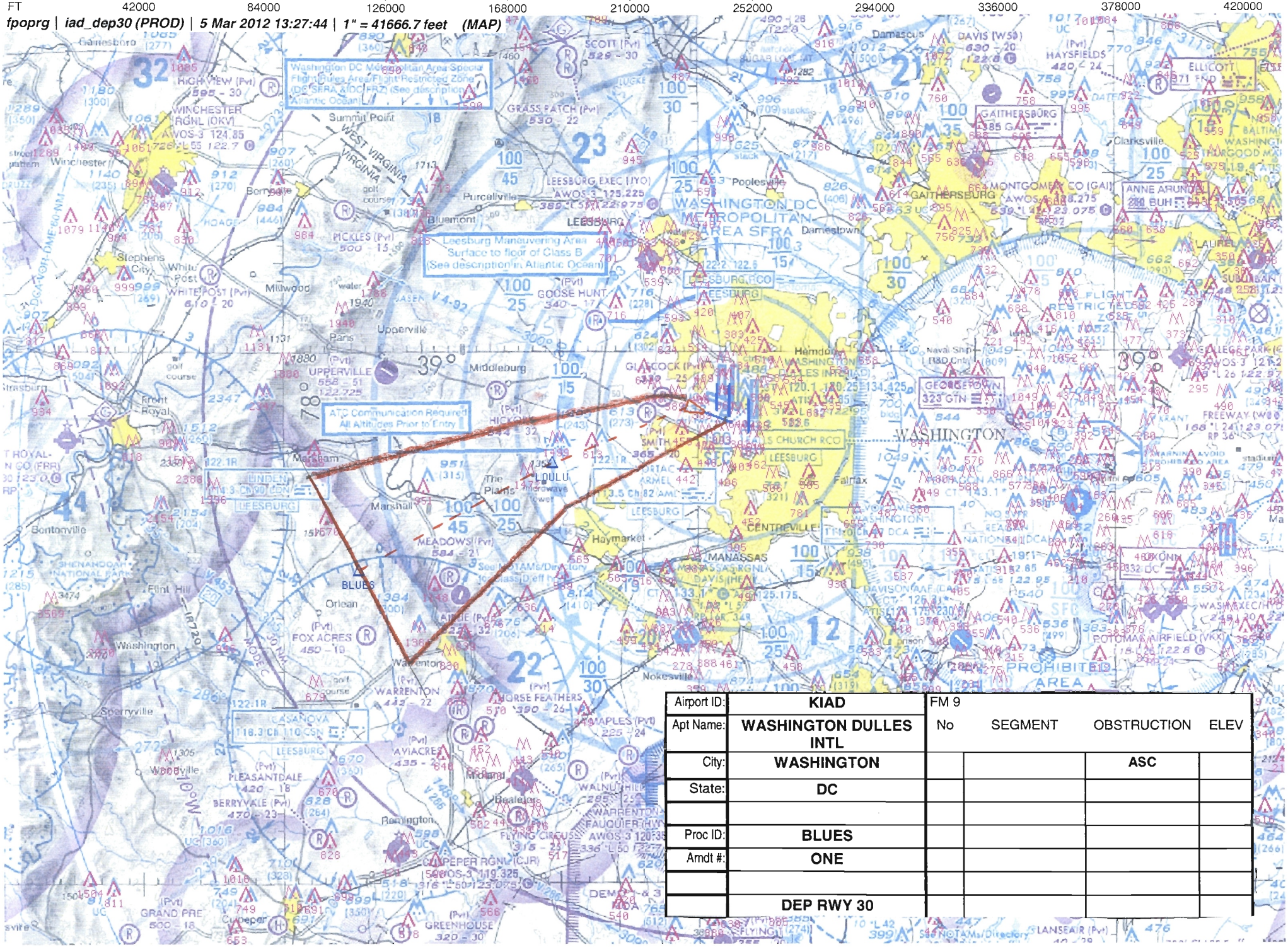

Airport ID:	KIAD	FM 9			
Apt Name:	WASHINGTON DULLES INTL	No	SEGMENT	OBSTRUCTION	ELEV
City:	WASHINGTON			ASC	
State:	DC				
Proc ID:	BLUES				
Amdt #:	ONE				
	DEP RWY 30				

NM 7 14 21 28 35 42 49 56 63 70

FT 42000 84000 126000 168000 210000 252000 294000 336000 378000 420000

fpoprg | iad_sid (PROD) | 2 Mar 2012 13:11:45 | 1" = 41666.7 feet (MAP)
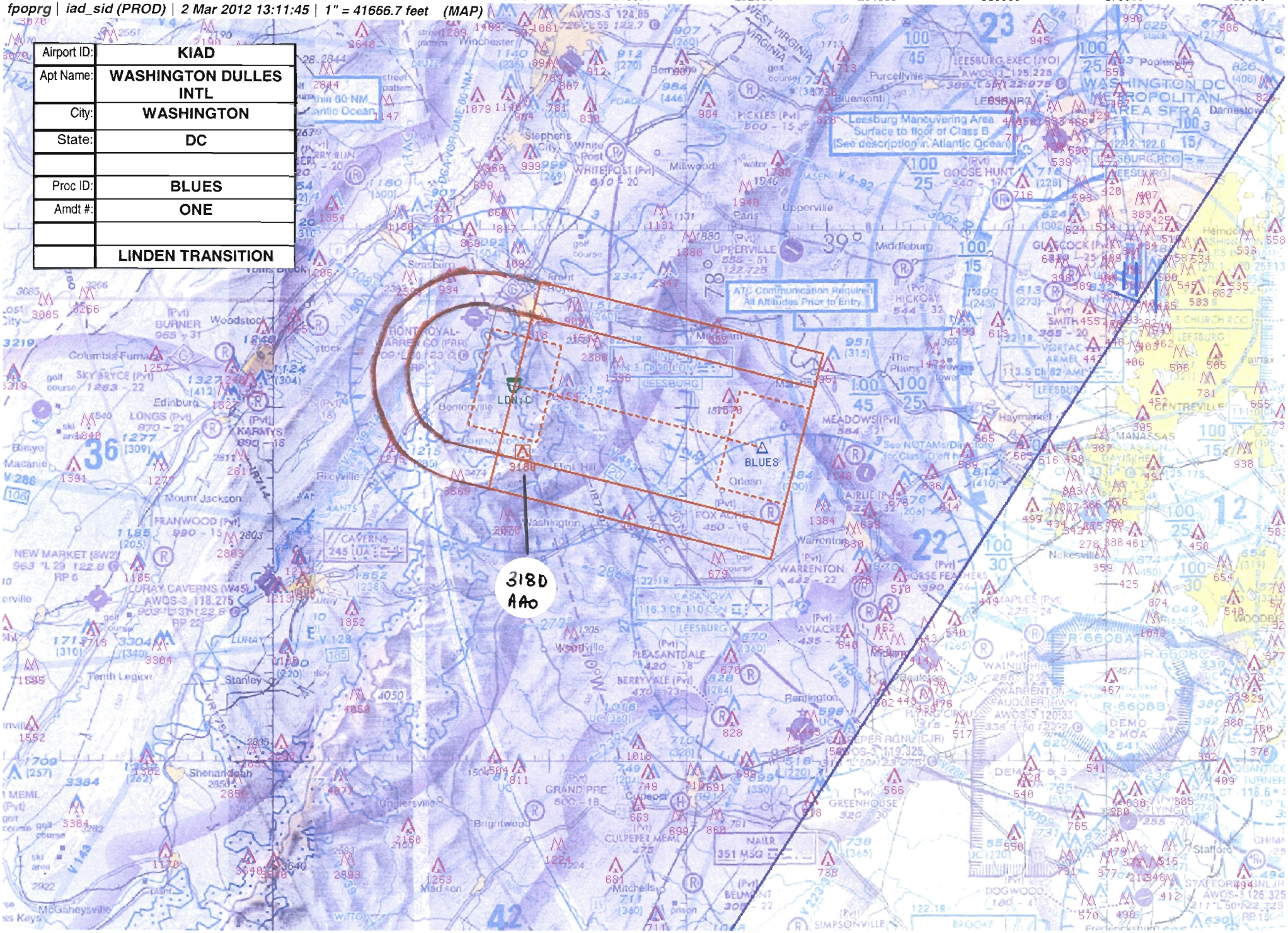
Airport ID:	**KIAD**
Apt Name:	**WASHINGTON DULES INTL**
City:	**WASHINGTON**
State:	**DC**
Proc ID:	**BLUES**
Amdt #:	**ONE**
	LINDEN TRANSITION