Flight Procedure Tracking Form	Action: FLIGHT CHECK	Task Type: TEXTUAL DP	Date Open: 01/30/2012	Task #: 2012012427360102001	Request #: 20120124273601
Procedure: LEBANON OH KI68 AMDT 1		Airport ID: KI68	Airport: LEBANON-WARREN COUNTY		Reimbursable #:
City: LEBANON	ST: OH	GPS #:		Estimated Chart Date: 09/20/2012	FICO #:
Fac ID:	Fac. Type: Proc T	Specialist: MIKE MELSSEN			

Procedure Review

P1

	Rec'd	Rel'd	Full Name	Comments
Lead:	01/30/2012	04/19/2012	JEFF RAWDON	
QA:	04/19/2012	04/23/2012	STEVEN SZUKALA	
Liaison:	04/23/2012		Alfonso	

Procedure Comments: **Remark Type:** INFORMATION

pkg 3 of 3

LEBANON, OH LEBANON-WARREN COUNTY (KI68) TAKEOFF DEP/MINS, AMDT 1 ENROUTE-NO FC: 8.7.12 PUB: 9.20.12

ATTACHED FORMS: 8260-15A.

CONTACT: JILL OLSON, AJV-353 LEAD, 405.954.9568:

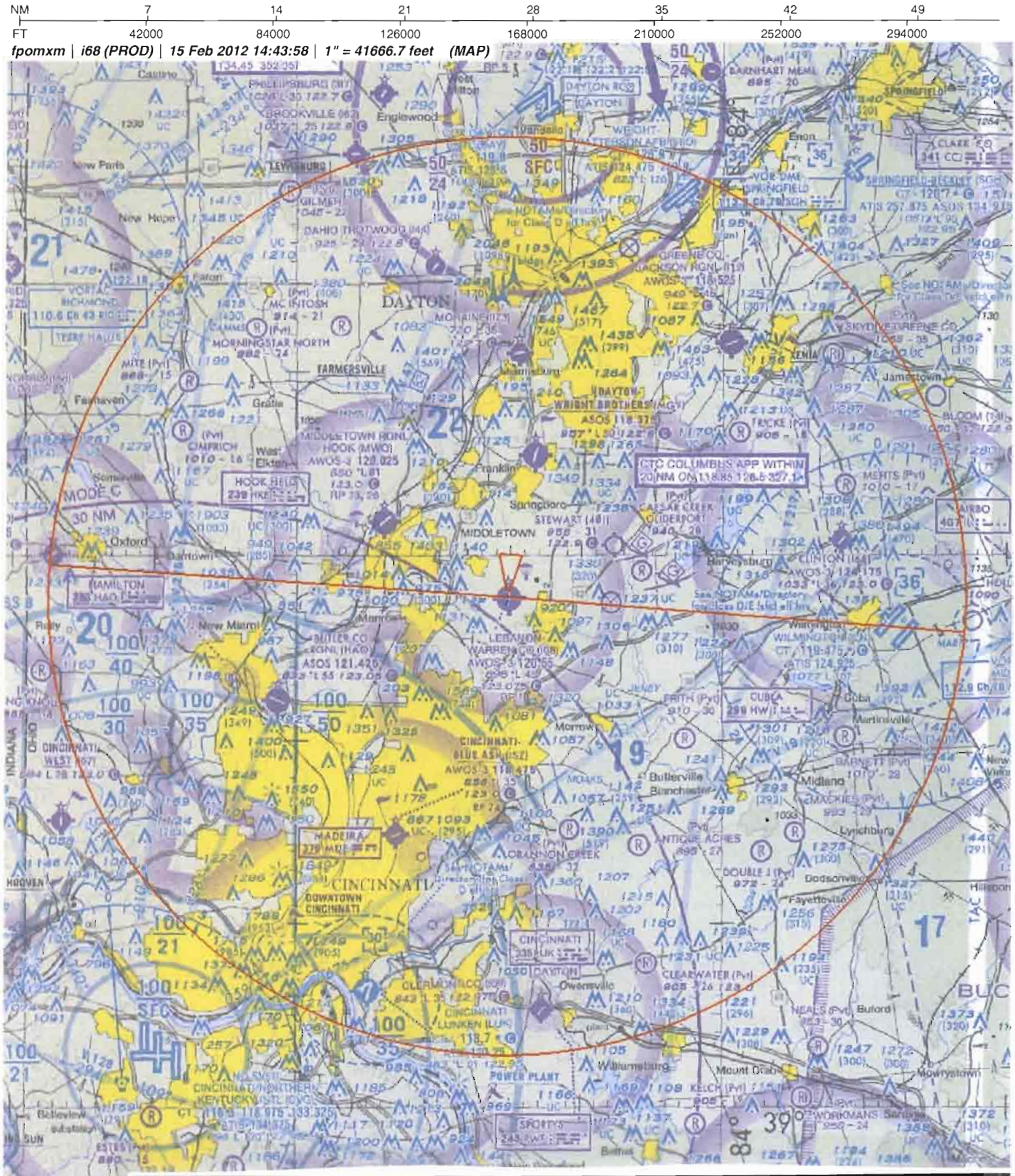

Apt ID	KI68	FM 9	DP RWY 1		
Apt name	LEBANON-WARREN COUNTY	No.	Segment	Obstruction	Elev MSL
City	LEBANON			ASC	
State	OH				
Proc ID	DP				
Number	AMDT 1				
Scale	1:500000				

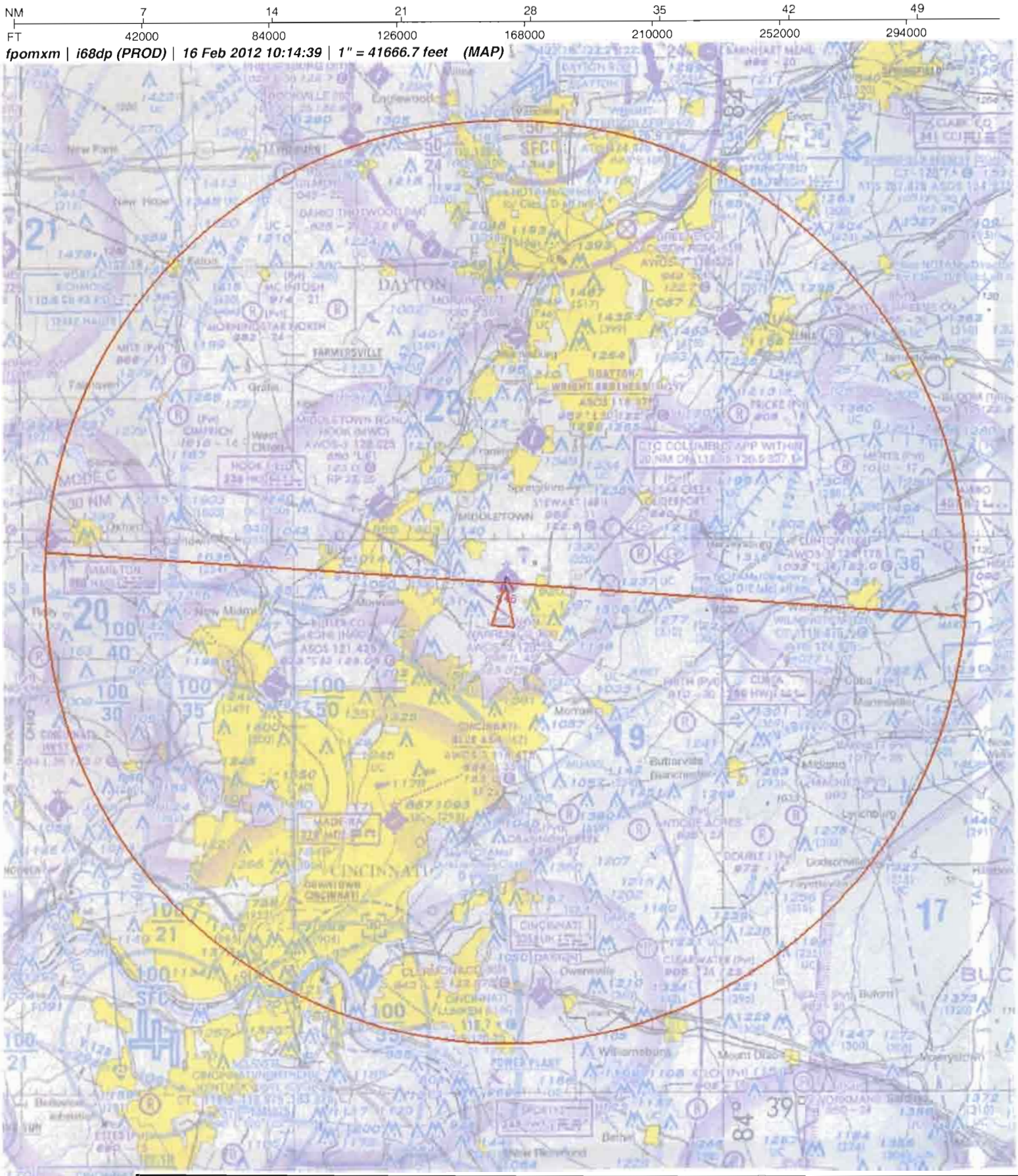

Apt ID	KI68	FM 9	DP RWY 19		
Apt name	LEBANON-WARREN COUNTY	No.	Segment	Obstruction	Elev MSL
City	LEBANON			ASC	
State	OH				
Proc ID	DP				
Number	AMDT 1				
Scale	1:500,000				

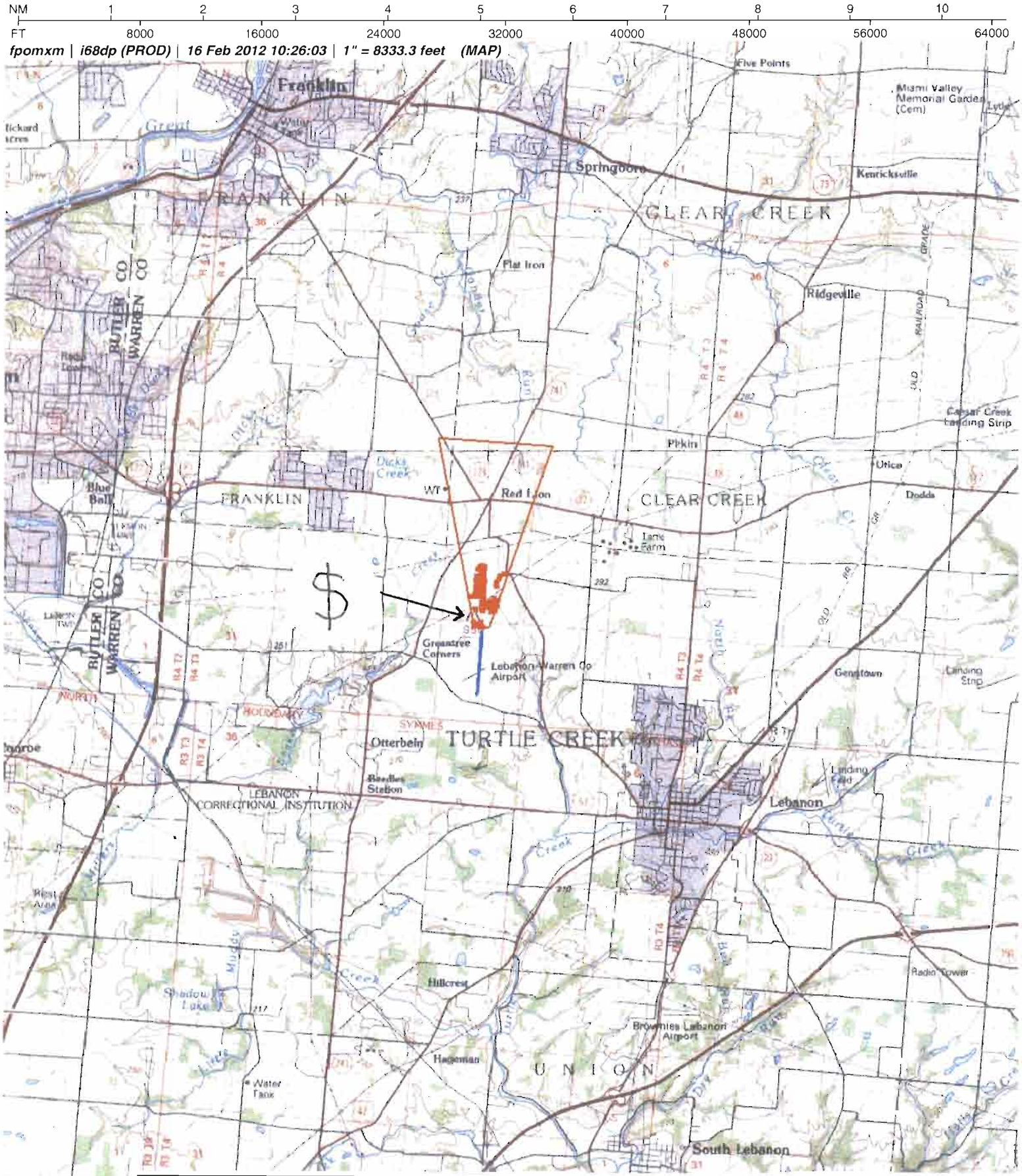

Apt ID	KI68	FM 9	DP RWY 1		
Apt name	LEBANON-WARREN COUNTY	No.	Segment	Obstruction	Elev MSL
City	LEBANON	$	ICA	TREE	958
State	OH				
Proc ID	DP				
Number	AMDT 1				
Scale	1:100,000				

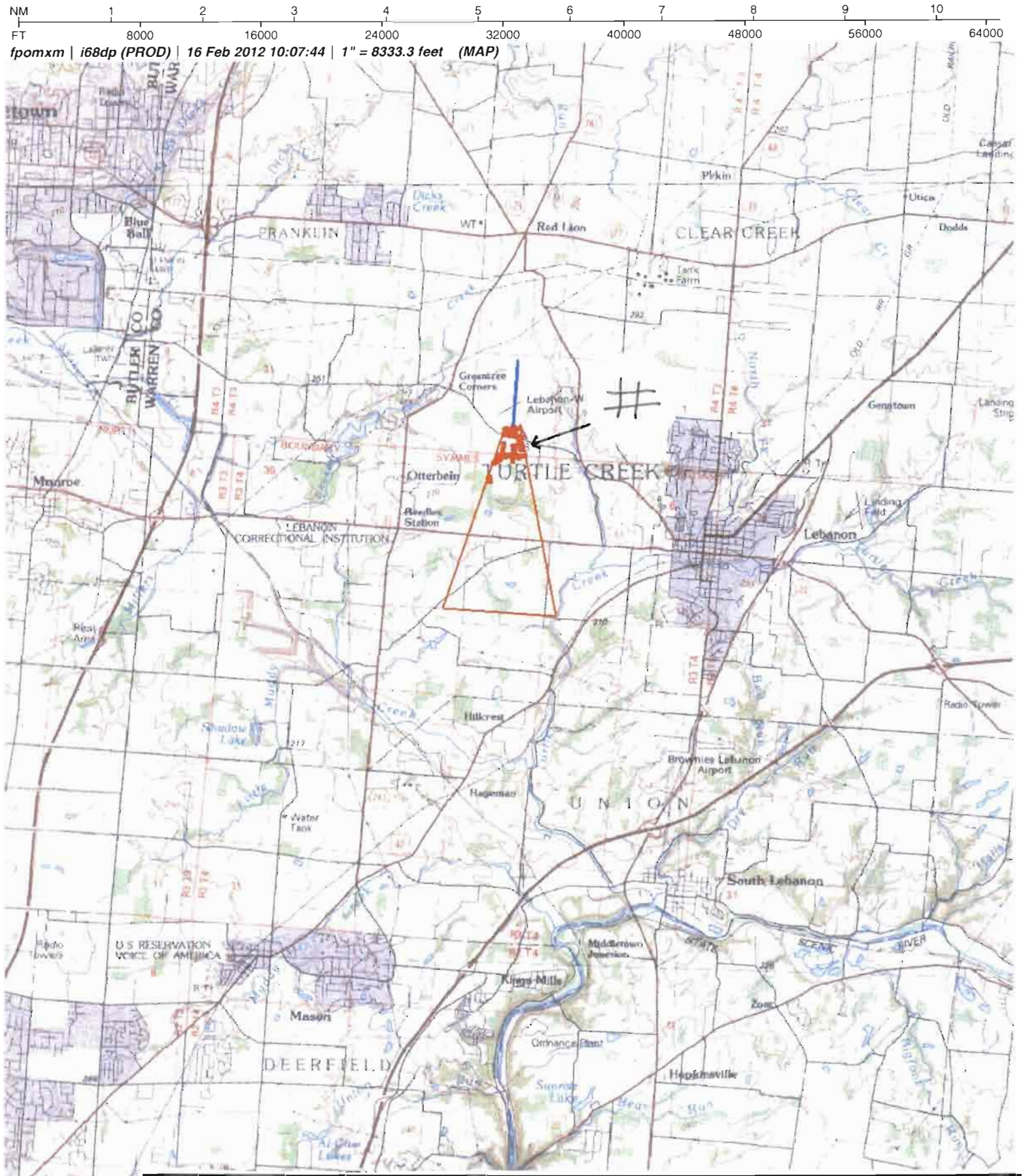

Apt ID	KI68	FM 9	DP RWY 19		
Apt name	LEBANON-WARREN COUNTY	No.	Segment	Obstruction	Elev MSL
City	LEBANON	#	ICA	TREE	946
State	OH				
Proc ID	DP				
Number	AMDT 1				
Scale	1:100,000				

U.S. DEPARTMENT OF TRANSPORTATION – FEDERAL AVIATION ADMINISTRATION

TAKEOFF MINIMUMS AND OBSTACLE DEPARTURE PROCEDURES (ODP)

Bearings, headings, courses, tracks and radials are magnetic. Elevation and altitudes are in feet MSL. Altitudes are minimum altitudes unless otherwise indicated. Ceilings are in feet above airport elevation. Distances are in nautical miles. Visibilities are in statute miles or feet RVR unless otherwise indicated.

City, State	Airport	Effective Date	Amdt. No.
LEBANON, OH	LEBANON – WARREN COUNTY		1

TAKEOFF MINIMUMS:

RWY 1, 19 STANDARD

TEXTUAL DEPARTURE PROCEDURES:

TAKEOFF OBSTACLE NOTES:

NOTE: RWY 1, TERRAIN AND TREE BEGINNING 36 FT FROM DER, 320 FT LEFT OF CENTERLINE, UP TO 50 FT AGL/958 FT MSL. TREES BEGINNING 1084 FT FROM DER, LEFT AND RIGHT OF CENTERLINE, UP TO 65 FT AGL/955 FT MSL. TREES BEGINNING 1510 FT FROM DER, LEFT AND RIGHT OF CENTERLINE, UP TO 80 FT AGL/986 FT MSL. TREES BEGINNING 2001 FT FROM DER, 83 FT LEFT OF CENTERLINE, UP TO 100 FT AGL/1015 FT MSL.

NOTE: RWY 19, VEHICLES ON ROADWAY BEGINNING ABEAM THE DER, LEFT AND RIGHT OF CENTERLINE, UP TO 15 FT AGL/901 FT MSL. TERRAIN BEGINNING 32 FT FROM DER, LEFT AND RIGHT OF CENTERLINE, UP TO 886 FT MSL. BUILDINGS 74 FT FROM DER, 425 FT RIGHT OF CENTERLINE, UP TO 15 FT AGL/892 FT MSL. TREES 252 FT FROM DER, 359 FT RIGHT OF CENTERLINE, UP TO 60 FT AGL/948 FT MSL. TREES BEGINNING 1089 FT FROM DER, 179 FT LEFT OF CENTERLINE, UP TO 55 FT AGL/952 FT MSL. TREES BEGINNING 1804 FT FROM DER, LEFT AND RIGHT OF CENTERLINE, UP TO 85 FT AGL/960 FEET MSL.

CONTROLLING OBSTACLES:

QUALITY CHECKED

U.S. DEPARTMENT OF TRANSPORTATION – FEDERAL AVIATION ADMINISTRATION

TAKEOFF MINIMUMS AND OBSTACLE DEPARTURE PROCEDURES (ODP)

Bearings, headings, courses, tracks and radials are magnetic. Elevation and altitudes are in feet MSL. Altitudes are minimum altitudes unless otherwise indicated.
Ceilings are in feet above airport elevation. Distances are in nautical miles. Visibilities are in statute miles or feet RVR unless otherwise indicated.

City, State	Airport	Effective Date	Amdt. No.
LEBANON, OH	LEBANON – WARREN COUNTY		1

REMARKS:

FLIGHT INSPECTED BY:

REQUIRED EFFECTIVE DATE:

ROUTINE

DEVELOPED BY:

JILL OLSON (MIKE MELSSEN) AJV-353 02/15/2012

APPROVED BY:

LARRY STROUT AJV-353

COORDINATED WITH:

ALPA, AOPA, NBAA, DAY APP CON, ARPT MGR

CHANGES:

1. REVISED OBSTACLE NOTES.

REASONS:

1. NEW AIRPORT SURVEY.

QUALITY CHECKED