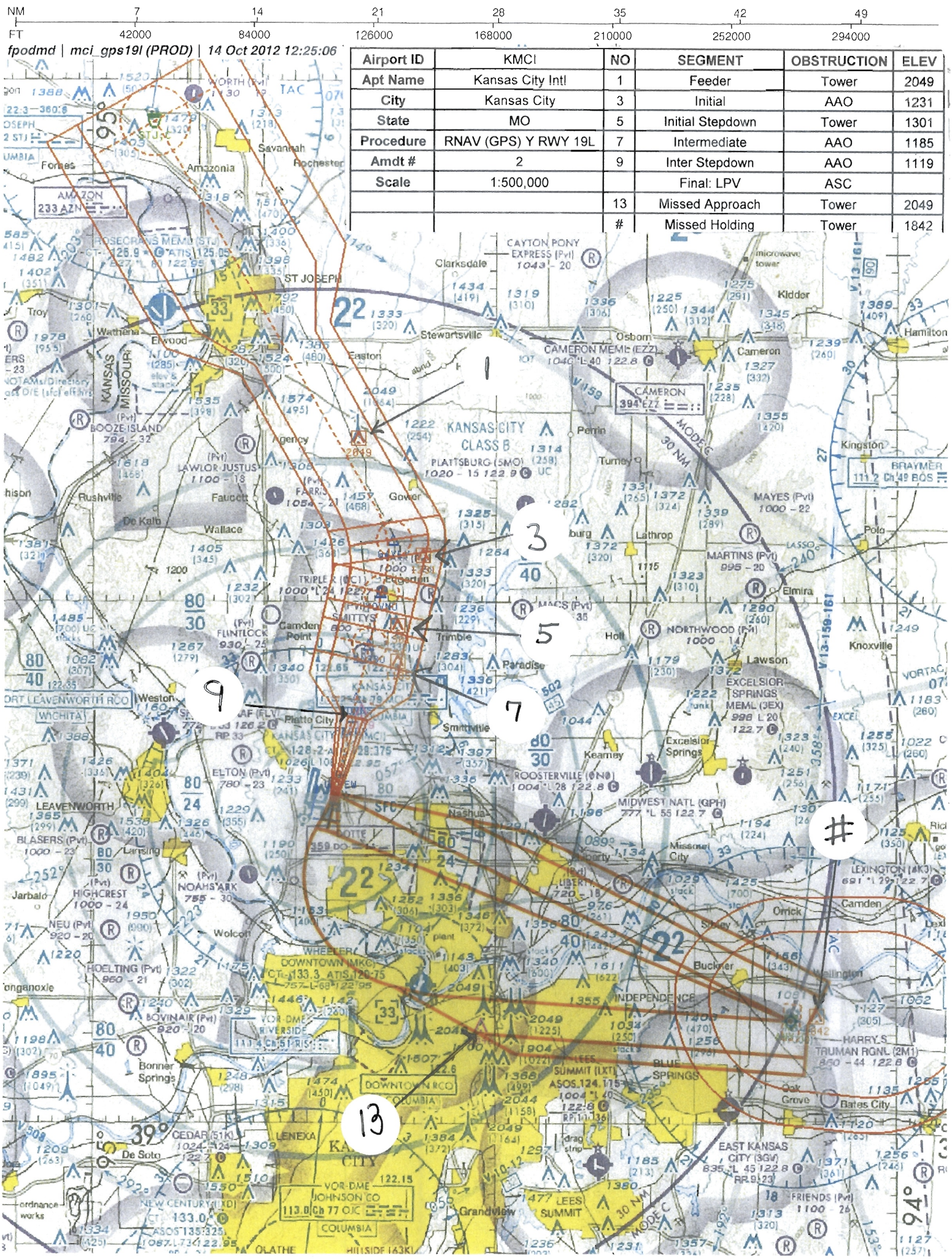

Airport ID	KMCI	NO	SEGMENT	OBSTRUCTION	ELEV
Apt Name	Kansas City Intl	1	Feeder	Tower	2049
City	Kansas City	3	Initial	AAO	1231
State	MO	5	Initial Stepdown	Tower	1301
Procedure	RNAV (GPS) Y RWY 19L	7	Intermediate	AAO	1185
Amdt #	2	9	Inter Stepdown	AAO	1119
Scale	1:500,000		Final: LPV	ASC	
		13	Missed Approach	Tower	2049
		#	Missed Holding	Tower	1842

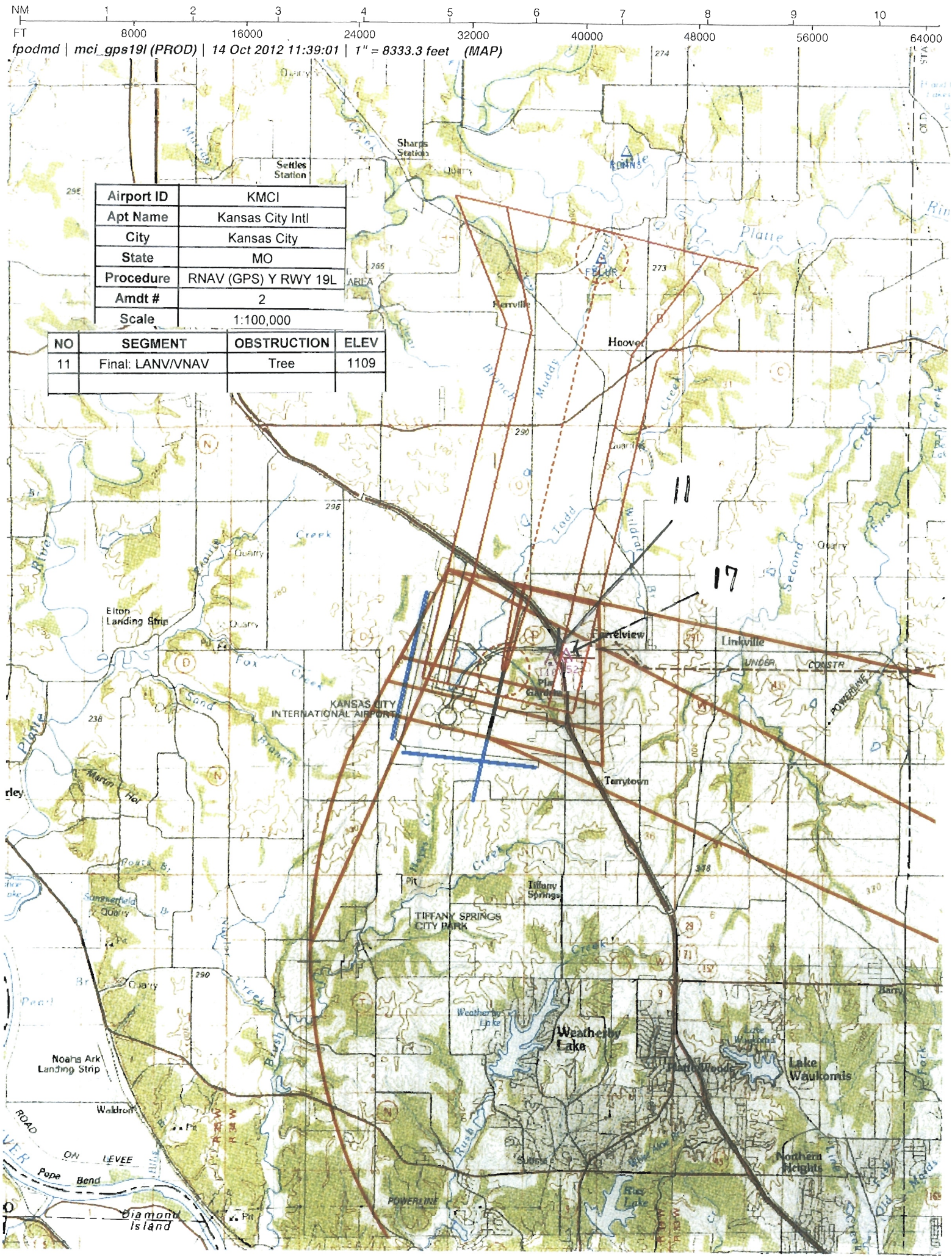

Airport ID	KMCI
Apt Name	Kansas City Intl
City	Kansas City
State	MO
Procedure	RNAV (GPS) Y RWY 19L
Amdt #	2
Scale	1:100,000

NO	SEGMENT	OBSTRUCTION	ELEV
11	Final: LANV/VNAV	Tree	1109

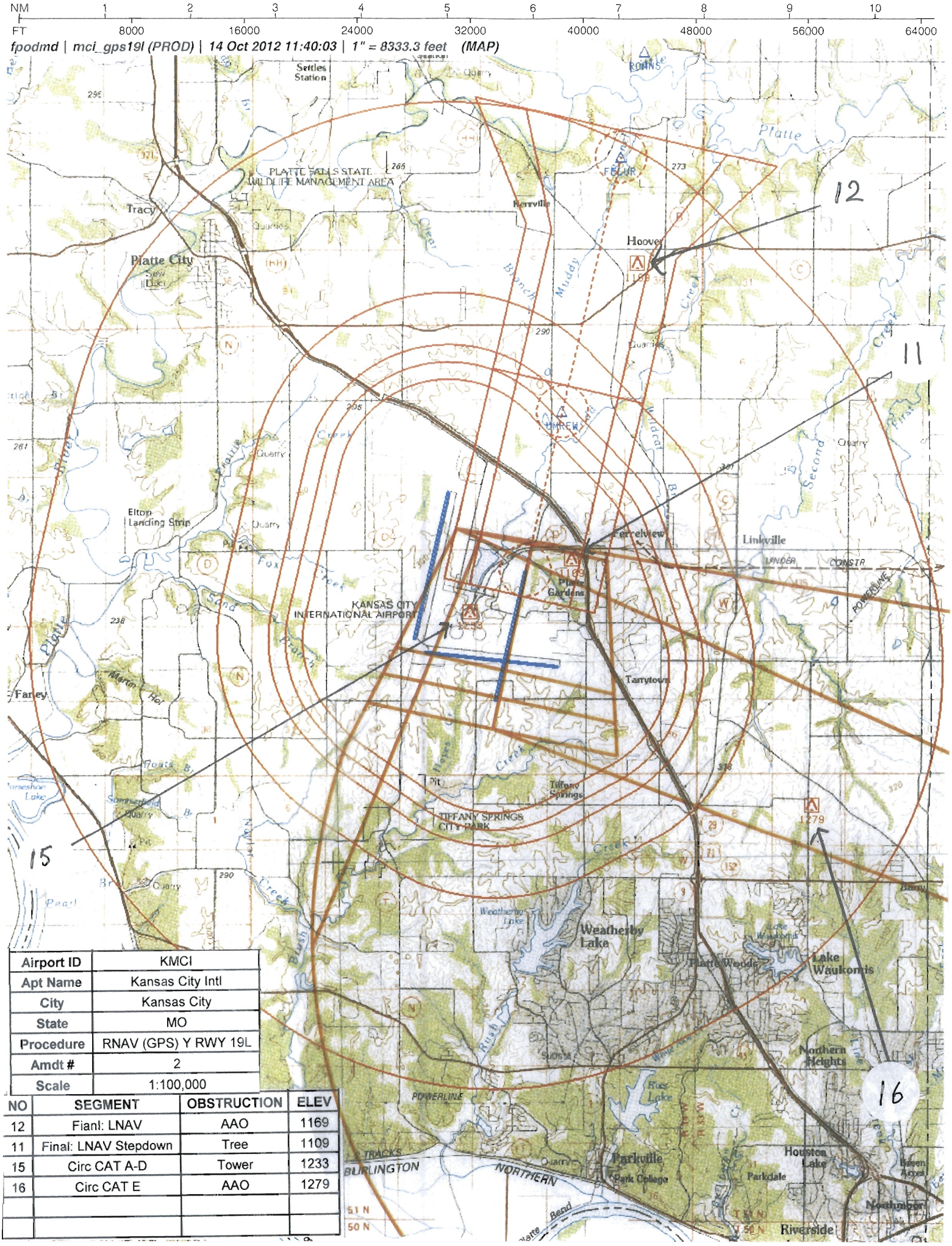

Airport ID	KMCI
Apt Name	Kansas City Intl
City	Kansas City
State	MO
Procedure	RNAV (GPS) Y RWY 19L
Amdt #	2
Scale	1:100,000

NO	SEGMENT	OBSTRUCTION	ELEV
12	Fianl: LNAV	AAO	1169
11	Final: LNAV Stepdown	Tree	1109
15	Circ CAT A-D	Tower	1233
16	Circ CAT E	AAO	1279

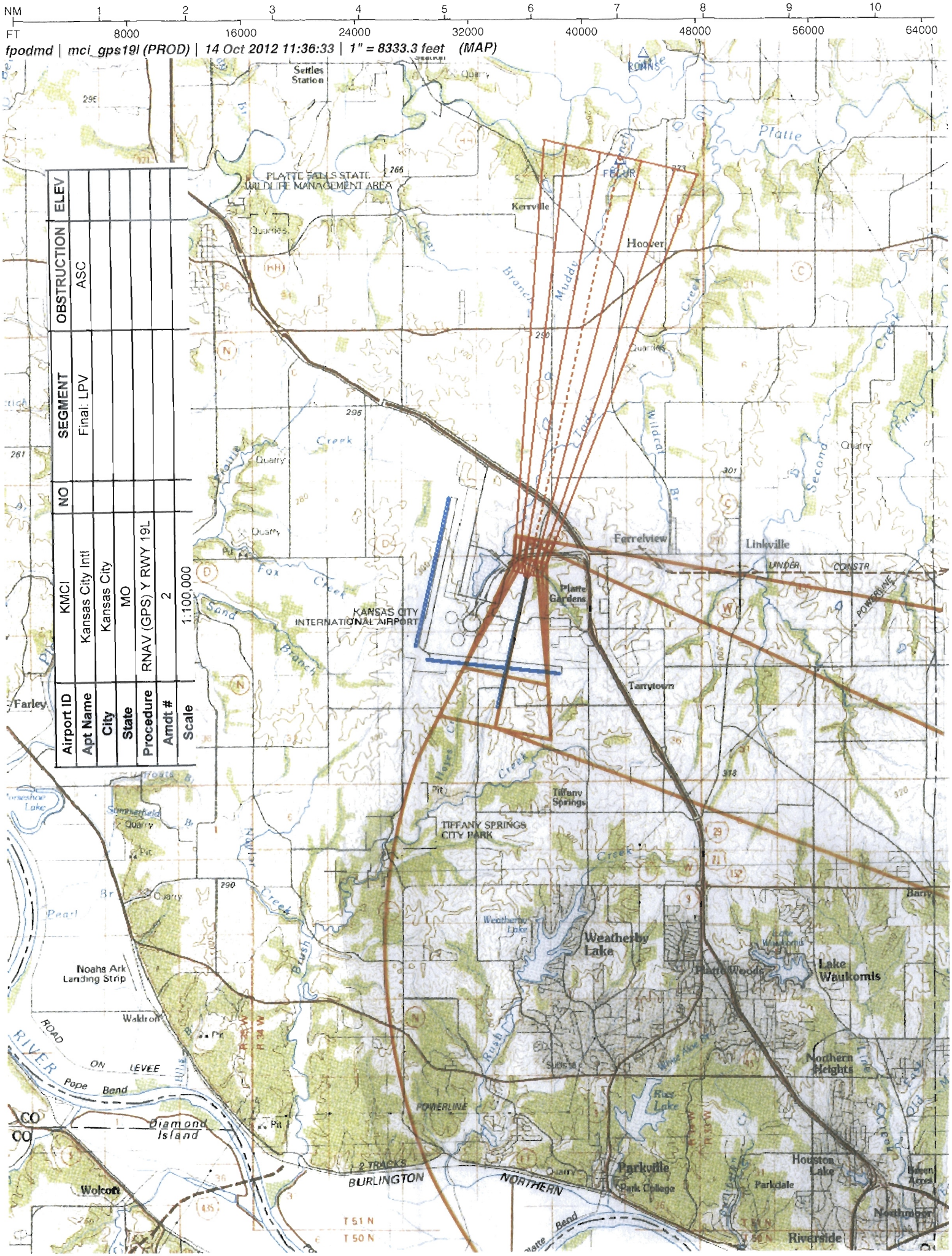
NM 1 2 3 4 5 6 7 8 9 10
FT 8000 16000 24000 32000 40000 48000 56000 64000
fpodmd | mci_gps19l (PROD) | 14 Oct 2012 11:36:33 | 1" = 8333.3 feet (MAP)
Airport ID KMCI
Apt Name Kansas City Intl
City Kansas City
State MO
Procedure RNAV (GPS) Y RWY 19L
Amdt # 2
Scale 1:100,000
NO
SEGMENT Final: LPV
OBSTRUCTION ASC
ELEV
Settles Station
PLATTE FALLS STATE WILDLIFE MANAGEMENT AREA
Kerrville
Hoover
Platte
Ferrelview
Linkville
UNDER CONSTR
POWERLINE
Platte Gardens
KANSAS CITY INTERNATIONAL AIRPORT
Tarrytown
Farley
Tiffany Springs
TIFFANY SPRINGS CITY PARK
Weatherby Lake
Lake Waukomis
Platte Woods
Noahs Ark Landing Strip
Waldron
ROAD ON LEVEE
RIVER
Pope Bend
Diamond Island
Wolcott
Northern Heights
Parkville
Park College
Houston Lake
Parkdale
Riverside
Northmoor
BURLINGTON NORTHERN
2 TRACKS
T 51 N
T 50 N
R 34 W
R 33 W