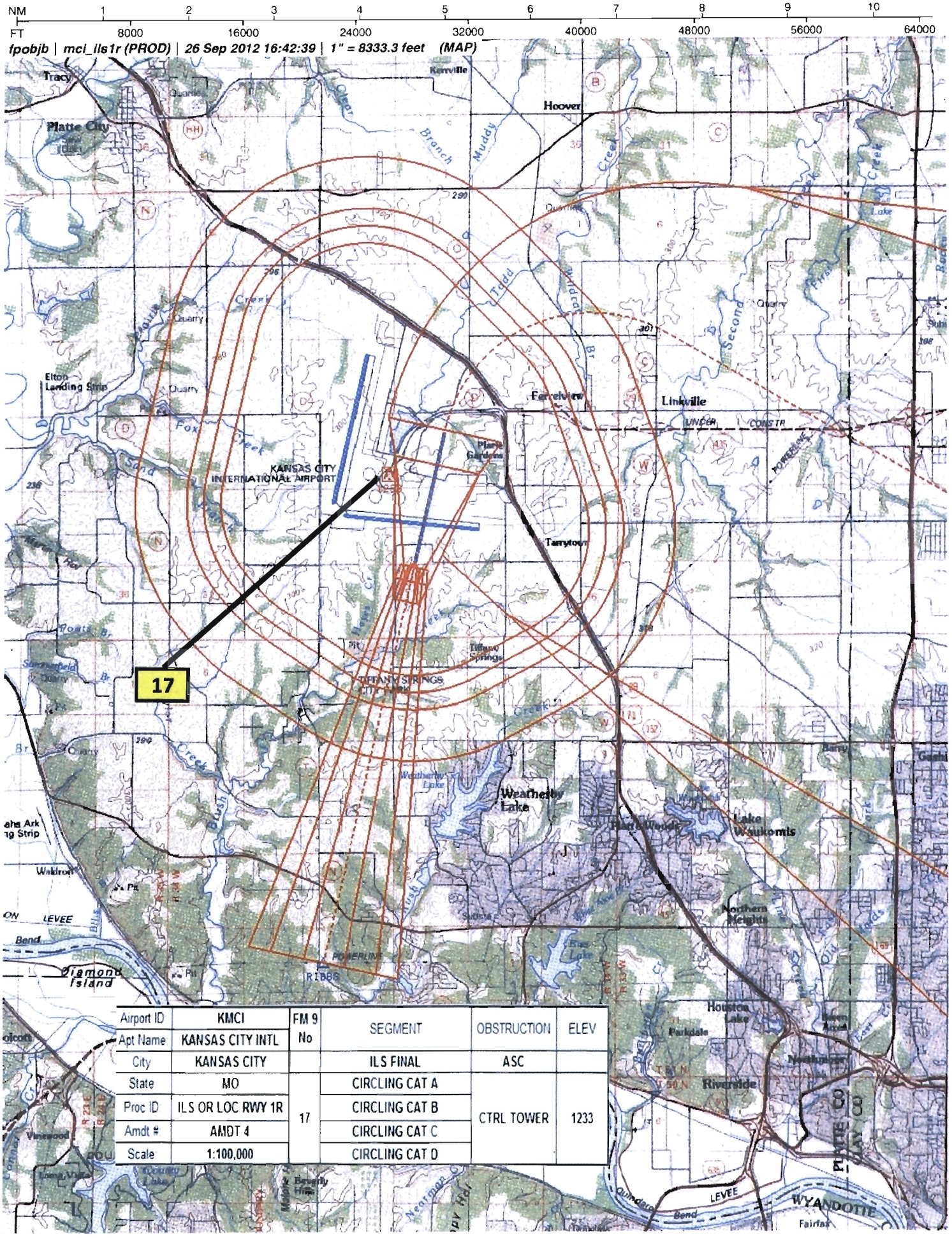

Airport ID	KMCI	FM 9 No	SEGMENT	OBSTRUCTION	ELEV
Apt Name	KANSAS CITY INTL		ILS FINAL	ASC	
City	KANSAS CITY	17	CIRCLING CAT A	CTRL TOWER	1233
State	MO		CIRCLING CAT B		
Proc ID	ILS OR LOC RWY 1R		CIRCLING CAT C		
Amdt #	AMDT 4		CIRCLING CAT D		
Scale	1:100,000				

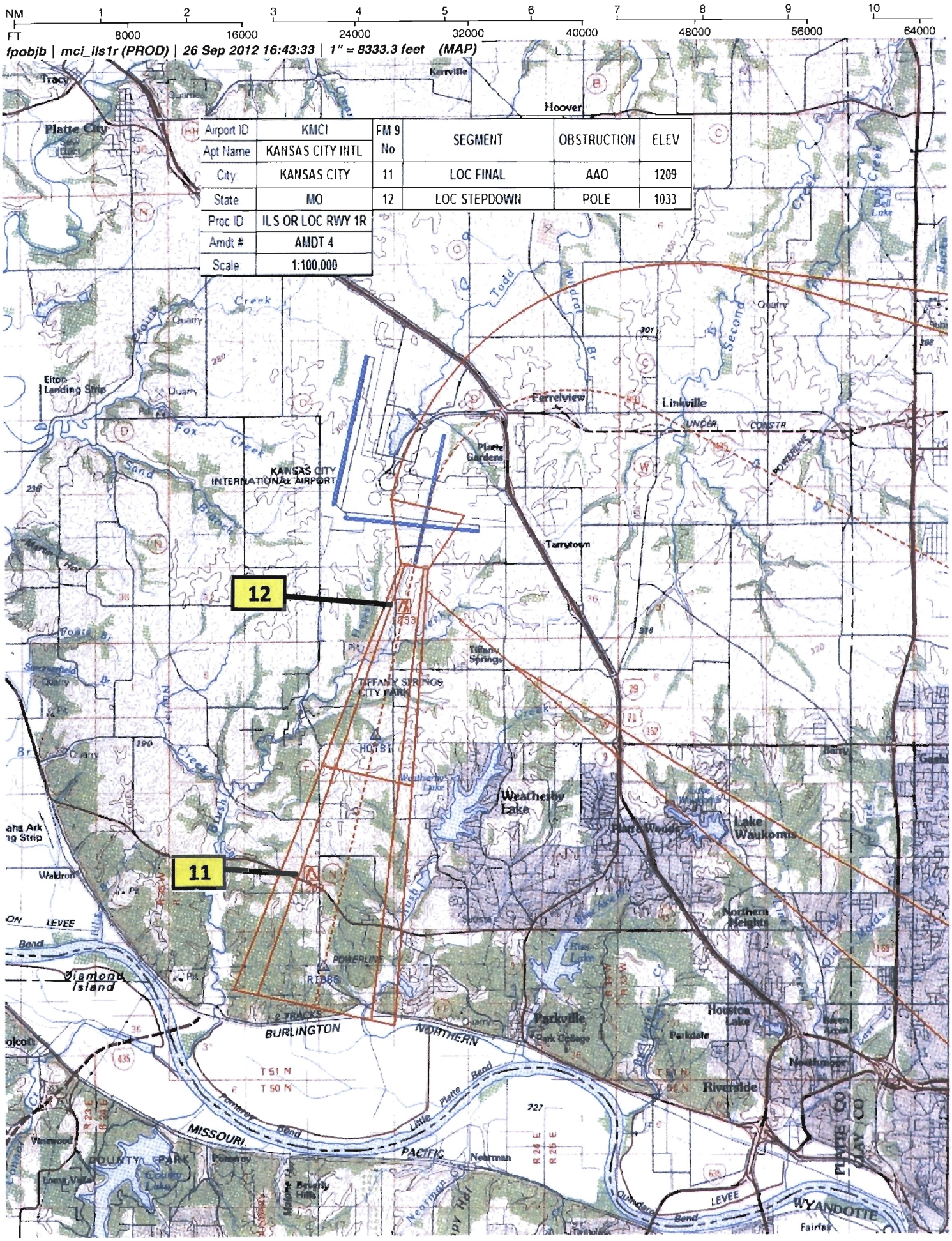
NM 1 2 3 4 5 6 7 8 9 10
FT 8000 16000 24000 32000 40000 48000 56000 64000
fpobjb | mci_ils1r (PROD) | 26 Sep 2012 16:43:33 | 1" = 8333.3 feet (MAP)
Airport ID KMCI
Apt Name KANSAS CITY INTL
City KANSAS CITY
State MO
Proc ID ILS OR LOC RWY 1R
Amdt # AMDT 4
Scale 1:100,000
FM 9 No
SEGMENT
OBSTRUCTION
ELEV
11 LOC FINAL AAO 1209
12 LOC STEPDOWN POLE 1033
12
11
KANSAS CITY INTERNATIONAL AIRPORT
TIFFANY SPRINGS CITY PARK
Weatherby Lake
Lake Waukomis
Platte City
Tracy
Kerrville
Hoover
Ferrelview
Linkville
Tarrytown
Northern Heights
Parkville
Houston Lake
Riverside
Diamond Island
BURLINGTON NORTHERN
MISSOURI PACIFIC
WYANDOTTE
PLATTE CO
CLAY CO

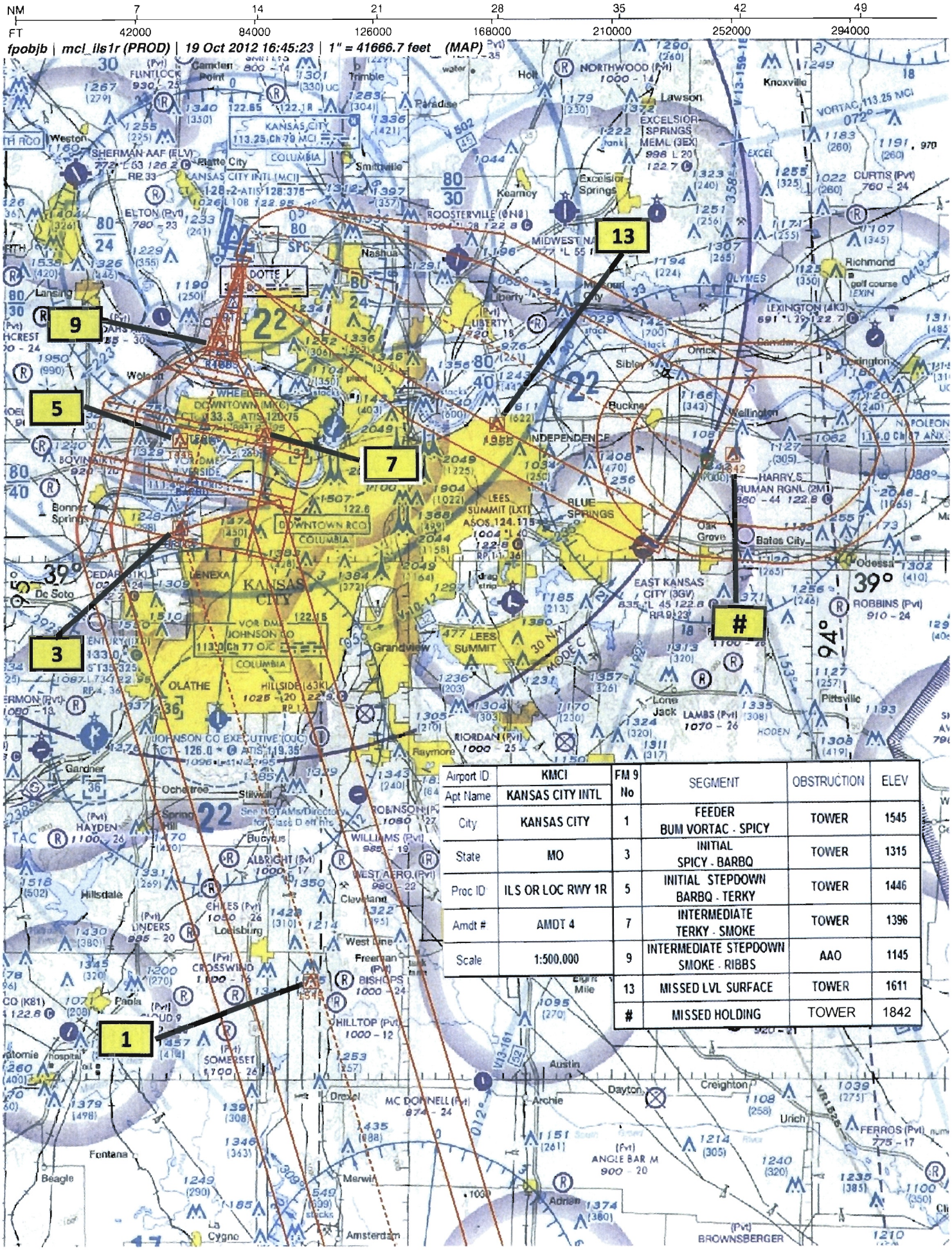

Airport ID	KMCI
Apt Name	KANSAS CITY INTL
City	KANSAS CITY
State	MO
Proc ID	ILS OR LOC RWY 1R
Amdt #	AMDT 4
Scale	1:500,000

FM 9 No	SEGMENT	OBSTRUCTION	ELEV
1	FEEDER BUM VORTAC - SPICY	TOWER	1545
3	INITIAL SPICY - BARBQ	TOWER	1315
5	INITIAL STEPDOWN BARBQ - TERKY	TOWER	1446
7	INTERMEDIATE TERKY - SMOKE	TOWER	1396
9	INTERMEDIATE STEPDOWN SMOKE - RIBBS	AAO	1145
13	MISSED LVL SURFACE	TOWER	1611
#	MISSED HOLDING	TOWER	1842

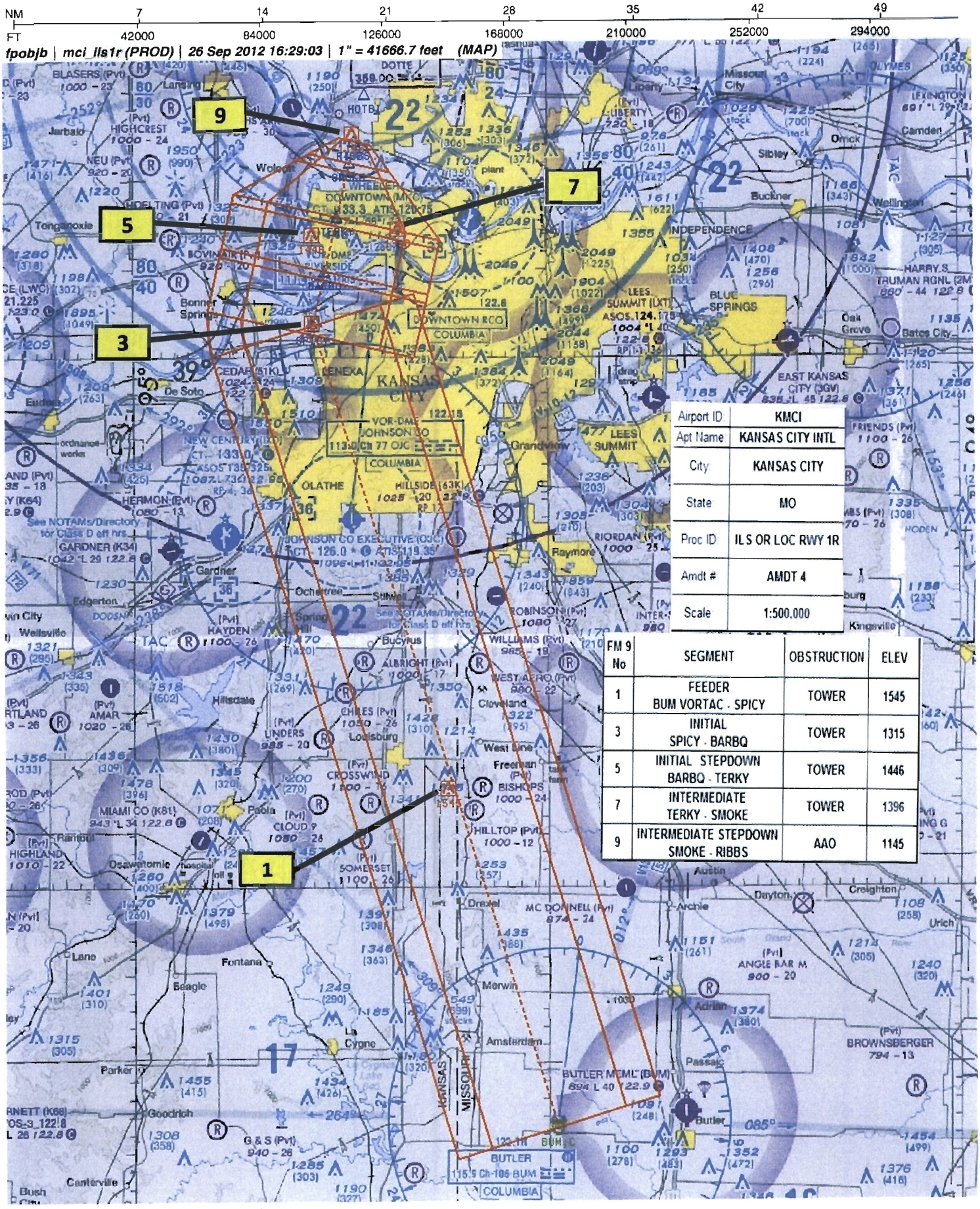

Airport ID	KMCI
Apt Name	KANSAS CITY INTL
City	KANSAS CITY
State	MO
Proc ID	ILS OR LOC RWY 1R
Amdt #	AMDT 4
Scale	1:500,000

FM 9 No	SEGMENT	OBSTRUCTION	ELEV
1	FEEDER BUM VORTAC - SPICY	TOWER	1545
3	INITIAL SPICY - BARBQ	TOWER	1315
5	INITIAL STEPDOWN BARBQ - TERKY	TOWER	1446
7	INTERMEDIATE TERKY - SMOKE	TOWER	1396
9	INTERMEDIATE STEPDOWN SMOKE - RIBBS	AAO	1145

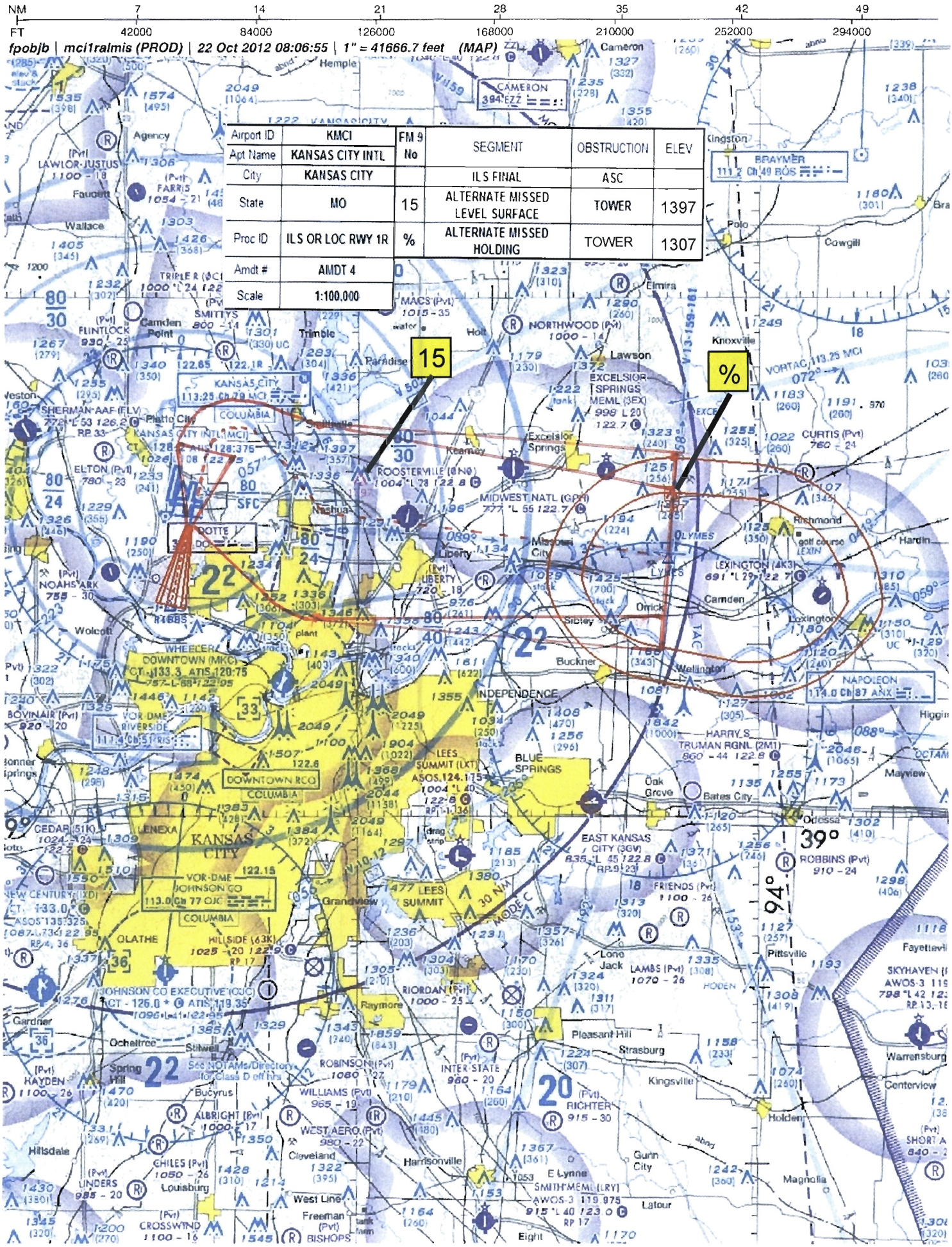
NM 7 14 21 28 35 42 49
FT 42000 84000 126000 168000 210000 252000 294000
fpobjb | mci1ralmis (PROD) | 22 Oct 2012 08:06:55 | 1" = 41666.7 feet (MAP)
Airport ID KMCI
Apt Name KANSAS CITY INTL
City KANSAS CITY
State MO
Proc ID ILS OR LOC RWY 1R
Amdt # AMDT 4
Scale 1:100,000
FM 9 No
SEGMENT
OBSTRUCTION
ELEV
ILS FINAL ASC
15 ALTERNATE MISSED LEVEL SURFACE TOWER 1397
% ALTERNATE MISSED HOLDING TOWER 1307
15
%
KANSAS CITY
COLUMBIA
DOWNTOWN (MKC)
DOWNTOWN RCO
VOR-DME JOHNSON CO
JOHNSON CO EXECUTIVE (OJC)
RIVERSIDE
ROOSTERVILLE (0N0)
MIDWEST NATL (GPH)
EXCELSIOR SPRINGS
BLUE SPRINGS
LEES SUMMIT (LXT)
HARRY S TRUMAN RGNL (2M1)
EAST KANSAS CITY (3GV)
NAPOLEON
BRAYMER
INDEPENDENCE
LIBERTY
EXINGTON (4K3)
NORTHWOOD (PVT)
MACS (PVT)
SMITTYS
FLINTLOCK
SHERMAN AAF (FLV)
ELTON (PVT)
NOAHS ARK
BOVINAIR (PVT)
CEDAR (51K)
NEW CENTURY (IXD)
OLATHE
GARDNER
HAYDEN
HILLSIDE (63K)
RIORDAN (PVT)
ROBINSON (PVT)
WILLIAMS (PVT)
WEST AERO (PVT)
ALBRIGHT (PVT)
CHILES (PVT)
LINDERS
CROSSWYND
FRIENDS (PVT)
LAMBS (PVT)
ROBBINS (PVT)
INTER STATE
RICHTER
SMITH MEML (LRY)
SKYHAVEN
Cameron
Hemple
Agency
Lawson
Excelsior Springs
Kearney
Trimble
Paradise
Holt
Knoxville
Elmira
Polo
Cowgill
Kingston
Richmond
Camden
Orrick
Sibley
Buckner
Wellington
Napoleon
Lexington
Odessa
Bates City
Oak Grove
Mayview
Higginsville
Lone Jack
Pittsville
Fayetteville
Warrensburg
Centerview
Holden
Pleasant Hill
Strasburg
Kingsville
Raymore
Grandview
Lenexa
Gardner
Ocheltree
Stilwell
Spring Hill
Bucyrus
Hillsdale
Cleveland
Harrisonville
Gunn City
E Lynne
Latour
Magnolia
West Line
Freeman
Eight
Louisburg
Wallace
Faucett
Camden Point
Platte City
Weston
Nashua
Liberty
Wolcott
Oak Grove
Bates City
Lone Jack
Pittsville
Fayetteville
Warrensburg
Centerview
Holden
Pleasant Hill
Strasburg
Kingsville
Raymore
Grandview
Lenexa
Gardner
Ocheltree
Stilwell
Spring Hill
Bucyrus
Hillsdale
Cleveland
Harrisonville
Gunn City
E Lynne
Latour
Magnolia
West Line
Freeman
Eight
Louisburg
Wallace
Faucett
Camden Point
Platte City
Weston
Nashua
Liberty
Wolcott

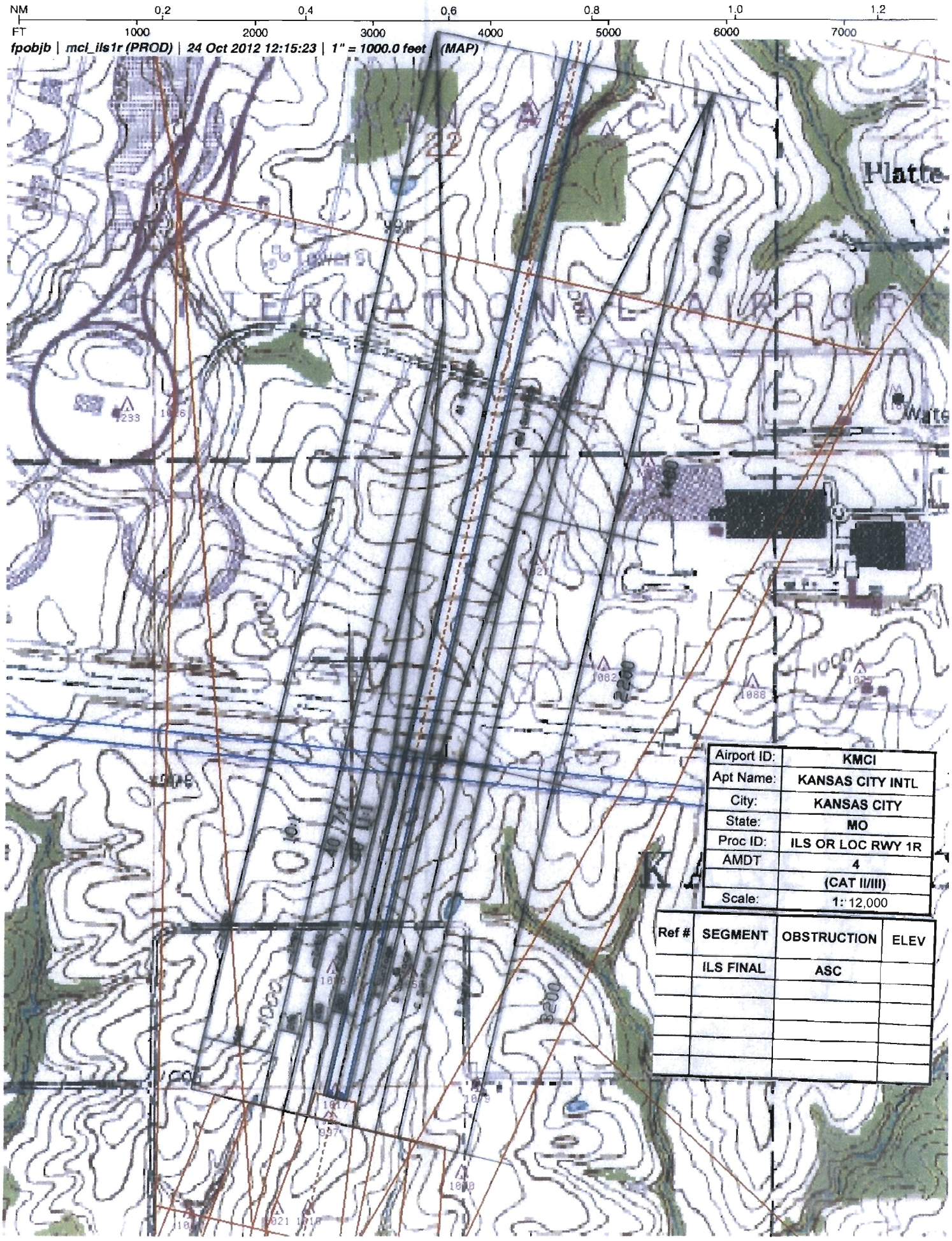
NM 0.2 0.4 0.6 0.8 1.0 1.2
FT 1000 2000 3000 4000 5000 6000 7000
fpobjb | mci_ils1r (PROD) | 24 Oct 2012 12:15:23 | 1" = 1000.0 feet | (MAP)
Platte
Airport ID: KMCI
Apt Name: KANSAS CITY INTL
City: KANSAS CITY
State: MO
Proc ID: ILS OR LOC RWY 1R
AMDT 4
(CAT II/III)
Scale: 1: 12,000
Ref # SEGMENT OBSTRUCTION ELEV
ILS FINAL ASC