NM 7 14 21 28 35 42 49

FT 42000 84000 126000 168000 210000 252000 294000

fporlb | klbblpv26 (PROD) | 13 Feb 2012 13:44:06 | 1" = 41666.7 feet (MAP)

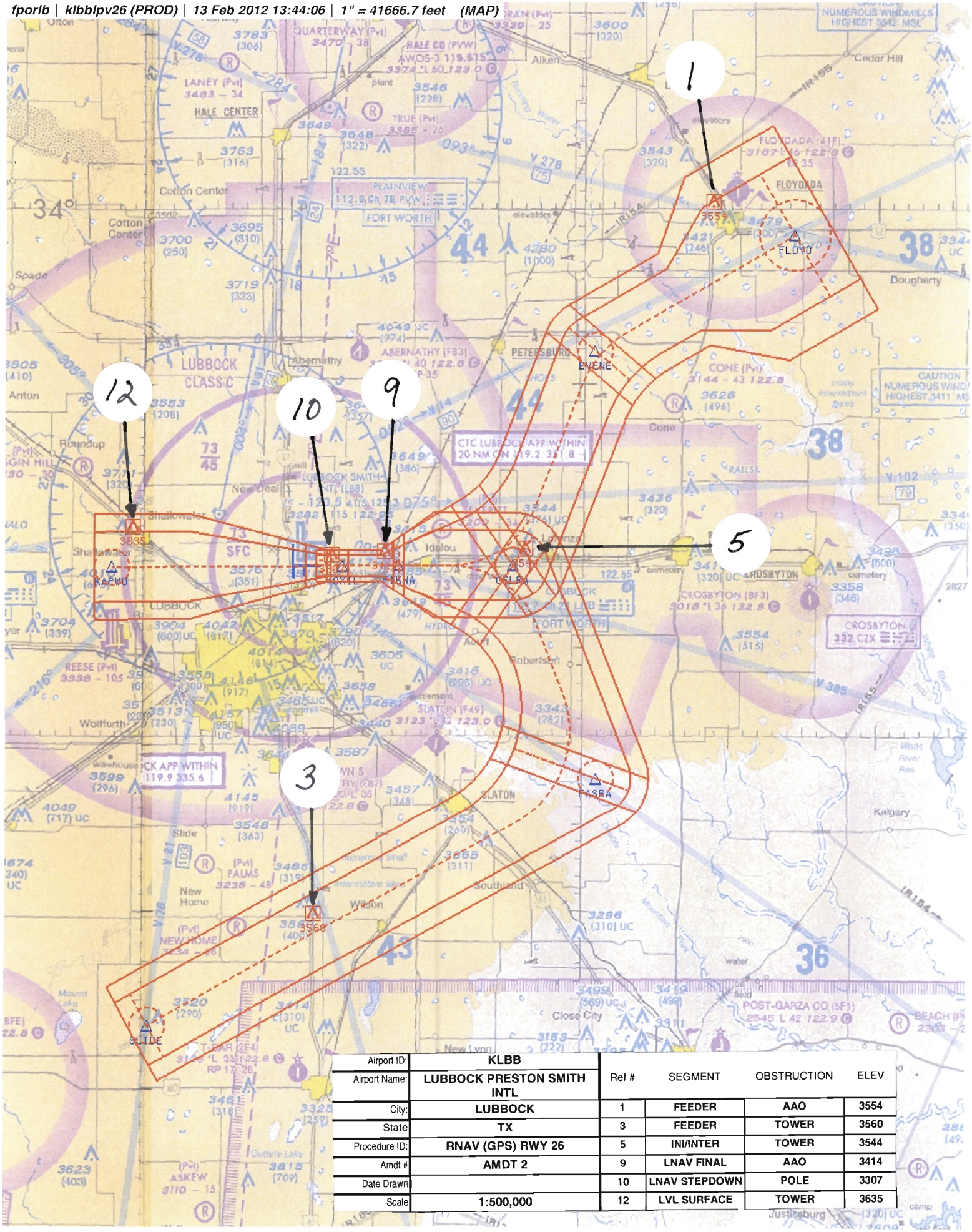

Airport ID:	KLBB	Ref #	SEGMENT	OBSTRUCTION	ELEV
Airport Name:	LUBBOCK PRESTON SMITH INTL				
City:	LUBBOCK	1	FEEDER	AAO	3554
State	TX	3	FEEDER	TOWER	3560
Procedure ID:	RNAV (GPS) RWY 26	5	INI/INTER	TOWER	3544
Amdt #	AMDT 2	9	LNAV FINAL	AAO	3414
Date Drawn:		10	LNAV STEPDOWN	POLE	3307
Scale	1:500,000	12	LVL SURFACE	TOWER	3635

NM 7 14 21 28 35 42 49

FT 42000 84000 126000 168000 210000 252000 294000

fporlb | klbbrn2650 (PROD) | 19 Apr 2012 08:28:56 | 1" = 41666.7 feet (MAP)

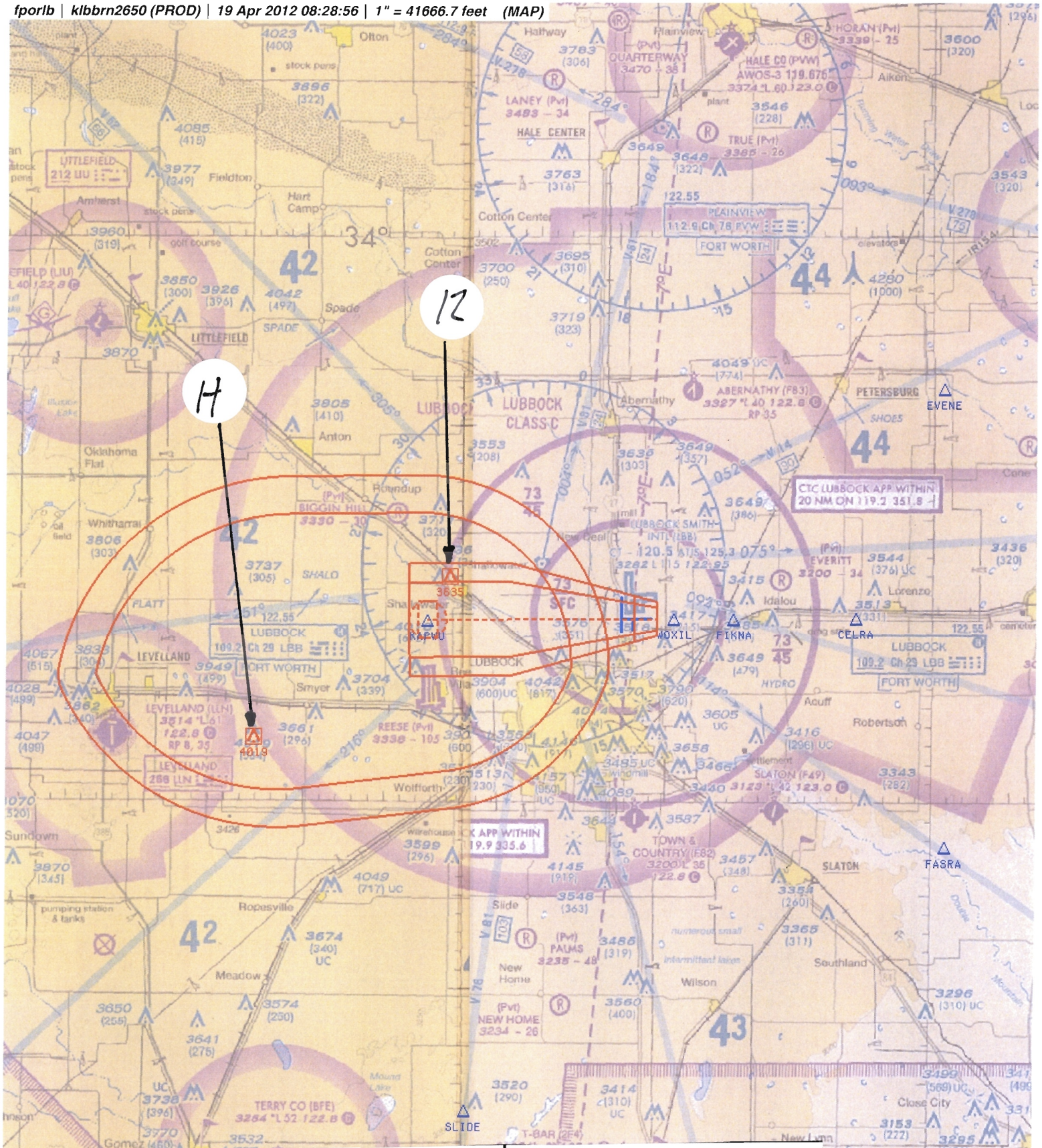

Airport ID:	KLBB	Ref #	SEGMENT	OBSTRUCTION	ELEV
Airport Name:	LUBBOCK PRESTON SMITH INTL				
City:	LUBBOCK	12	LVL SURFACE	TOWER	3635
State	TX	H	MA HOLDING	TOWER	4019
Procedure ID:	RNAV (GPS) RWY 26				
Amdt #	AMDT 2				
Date Drawn					
Scale	1:500,000				

NM 1 2 3 4 5 6 7 8 9 10

FT 8000 16000 24000 32000 40000 48000 56000 64000

fporlb | klbblpv26 (PROD) | 13 Feb 2012 13:56:41 | 1" = 8333.3 feet (MAP)

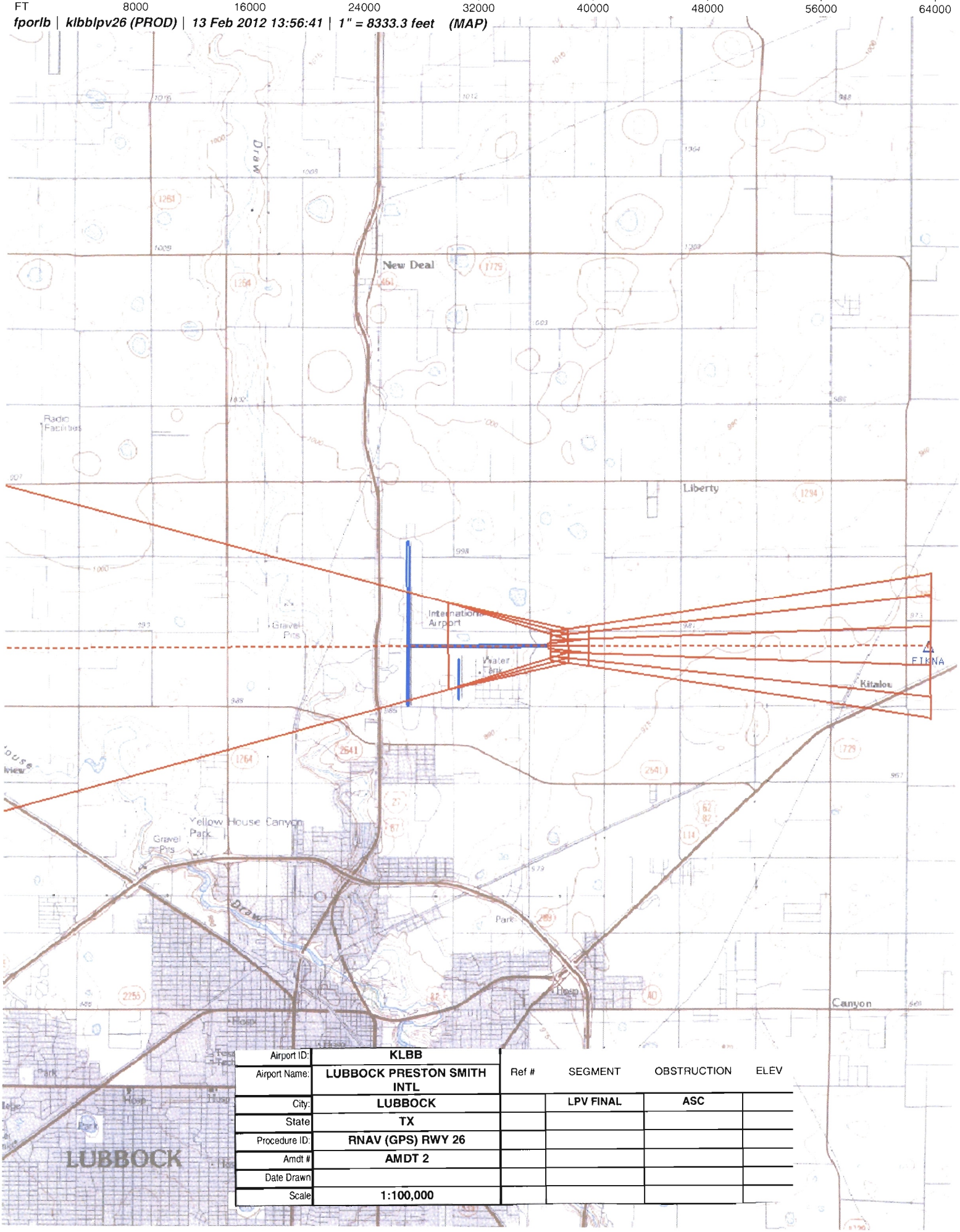

Airport ID:	KLBB	Ref #	SEGMENT	OBSTRUCTION	ELEV
Airport Name:	LUBBOCK PRESTON SMITH INTL				
City:	LUBBOCK		LPV FINAL	ASC	
State	TX				
Procedure ID:	RNAV (GPS) RWY 26				
Amdt #	AMDT 2				
Date Drawn					
Scale	1:100,000				

NM 1 2 3 4 5 6 7 8 9 10

FT 8000 16000 24000 32000 40000 48000 56000 64000

fporlb | klbblpv26 (PROD) | 13 Feb 2012 13:57:26 | 1" = 8333.3 feet (MAP)

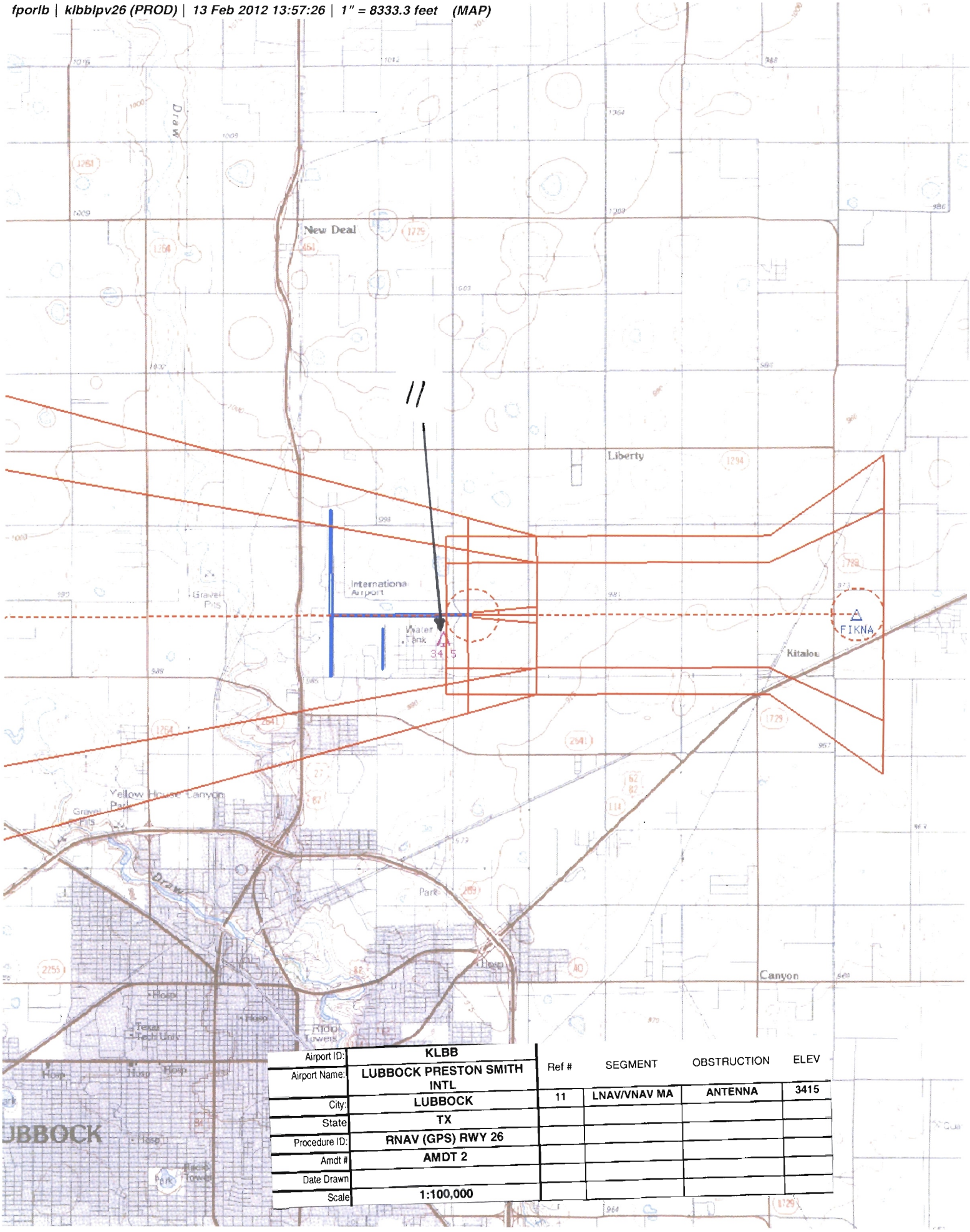

Airport ID:	KLBB	Ref #	SEGMENT	OBSTRUCTION	ELEV
Airport Name:	LUBBOCK PRESTON SMITH INTL	11	LNAV/VNAV MA	ANTENNA	3415
City:	LUBBOCK				
State	TX				
Procedure ID:	RNAV (GPS) RWY 26				
Amdt #	AMDT 2				
Date Drawn					
Scale	1:100,000				

NM 1 2 3 4 5 6 7 8 9 10

FT 8000 16000 24000 32000 40000 48000 56000 64000

fporlb | klbblpv26 (PROD) | 13 Feb 2012 13:48:25 | 1" = 8333.3 feet (MAP)

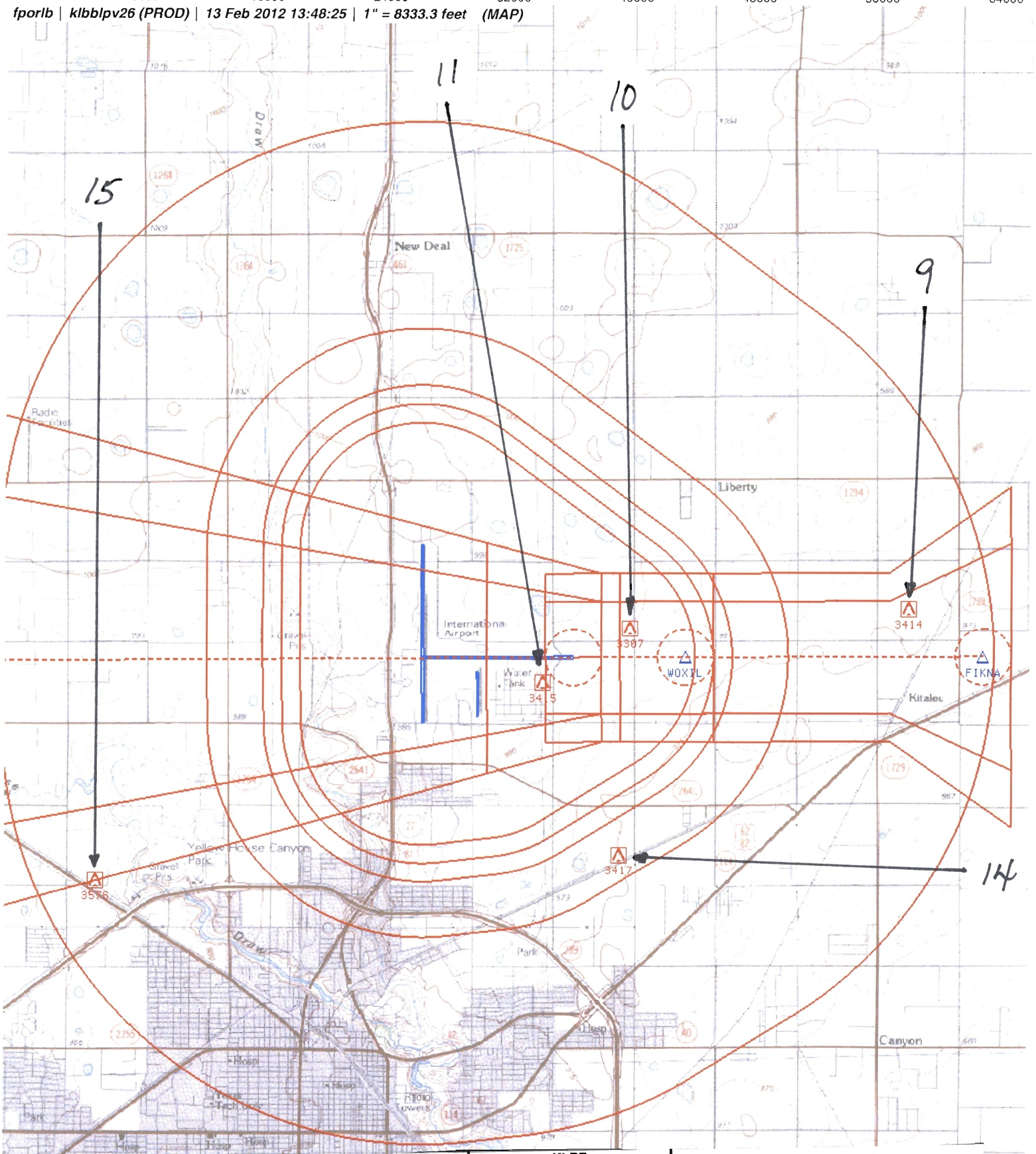

Airport ID:	KLBB
Airport Name:	LUBBOCK PRESTON SMITH INTL
City:	LUBBOCK
State	TX
Procedure ID:	RNAV (GPS) RWY 26
Amdt #	AMDT 2
Date Drawn	
Scale	1:100,000

Ref #	SEGMENT	OBSTRUCTION	ELEV
9	LNAV FINAL	AAO	3414
10	LNAV STEPDOWN	POLE	3307
11	CIRC CAT A/B/C	ANTENNA	3415
14	CIRC CAT D	TOWER	3417
15	CIRC CAT E	TOWER	3576