Airport ID:	KLBB	Ref #	SEGMENT	OBSTRUCTION	ELEV
Airport Name:	LUBBOCK PRESTON SMITH INTL				
City:	LUBBOCK				
State	TX		A	ASC	
Procedure ID:	DEPT RWY 08		B	ASC	
Amdt #	AMDT 1				
Date Drawn					
Scale	1:500,000				

Airport ID:	KLBB
Airport Name:	LUBBOCK PRESTON SMITH INTL
City:	LUBBOCK
State	TX
Procedure ID:	DEPT RWY 17L
Amdt #	AMDT 1
Date Drawn	
Scale	1:500,000

Ref #	SEGMENT	OBSTRUCTION	ELEV
	A	ASC	
	B	ASC	

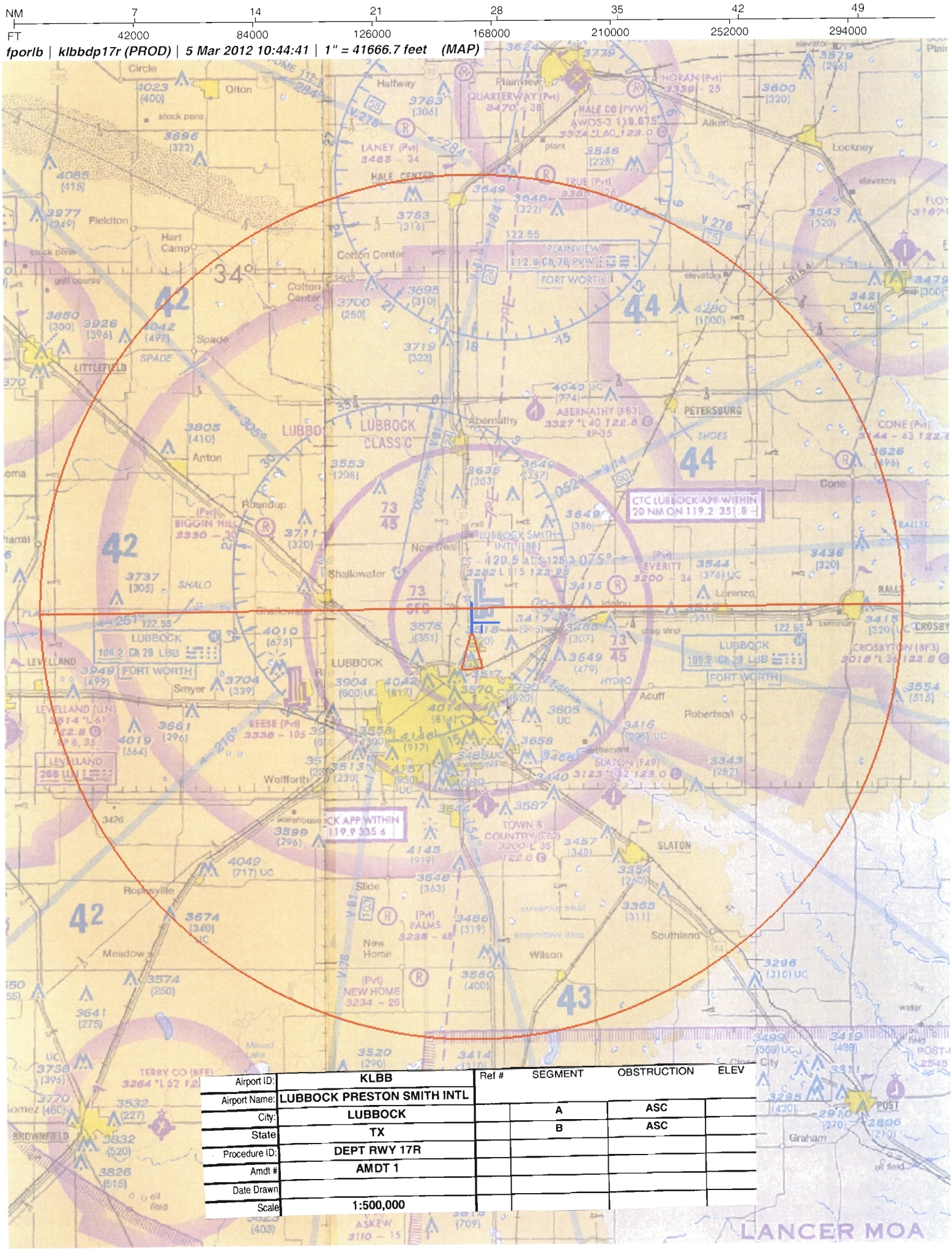

Airport ID:	KLBB
Airport Name:	LUBBOCK PRESTON SMITH INTL
City:	LUBBOCK
State	TX
Procedure ID:	DEPT RWY 17R
Amdt #	AMDT 1
Date Drawn	
Scale	1:500,000

Ref #	SEGMENT	OBSTRUCTION	ELEV
	A	ASC	
	B	ASC	

Airport ID:	KLBB
Airport Name:	LUBBOCK PRESTON SMITH INTL
City:	LUBBOCK
State	TX
Procedure ID:	DEPT RWY 26
Amdt #	AMDT 1
Date Drawn	
Scale	1:500,000

Ref #	SEGMENT	OBSTRUCTION	ELEV
	A	ASC	
	B	ASC	

Airport ID:	KLBB
Airport Name:	LUBBOCK PRESTON SMITH INTL
City:	LUBBOCK
State	TX
Procedure ID:	DEPT RWY 35L
Amdt #	AMDT 1
Date Drawn	
Scale	1:500,000

Ref #	SEGMENT	OBSTRUCTION	ELEV
	A	ASC	
	B	ASC	

NM 7 14 21 28 35 42 49
FT 42000 84000 126000 168000 210000 252000 294000
fporlb | klbbdp35r (PROD) | 5 Mar 2012 12:23:32 | 1" = 41666.7 feet (MAP)
LUBBOCK CLASS C
LUBBOCK
PLAINVIEW
FORT WORTH
CTC LUBBOCK APP WITHIN 20 NM ON 119.2 351.8
LUBBOCK SMITH INTL (LBB)
HALE CENTER
PETERSBURG
SLATON
Abernathy
Shallowater
Wolfforth
Lockney
Cotton Center
Spade
Anton
Roundup
Idalou
Lorenzo
Acuff
Robertson
Southland
Wilson
New Home
Slide
Meadow
Ropesville
Smyer
Fieldton
Hart Camp
Olton
Circle
Halfway
Plainview
Aiken
Cone
Close City
Graham
Ref #
SEGMENT
OBSTRUCTION
ELEV
Airport ID: KLBB
Airport Name: LUBBOCK PRESTON SMITH INTL
City: LUBBOCK
State TX
Procedure ID: DEPT RWY 35R
Amdt # AMDT 1
Date Drawn
Scale 1:500,000
A
ASC
B
ASC

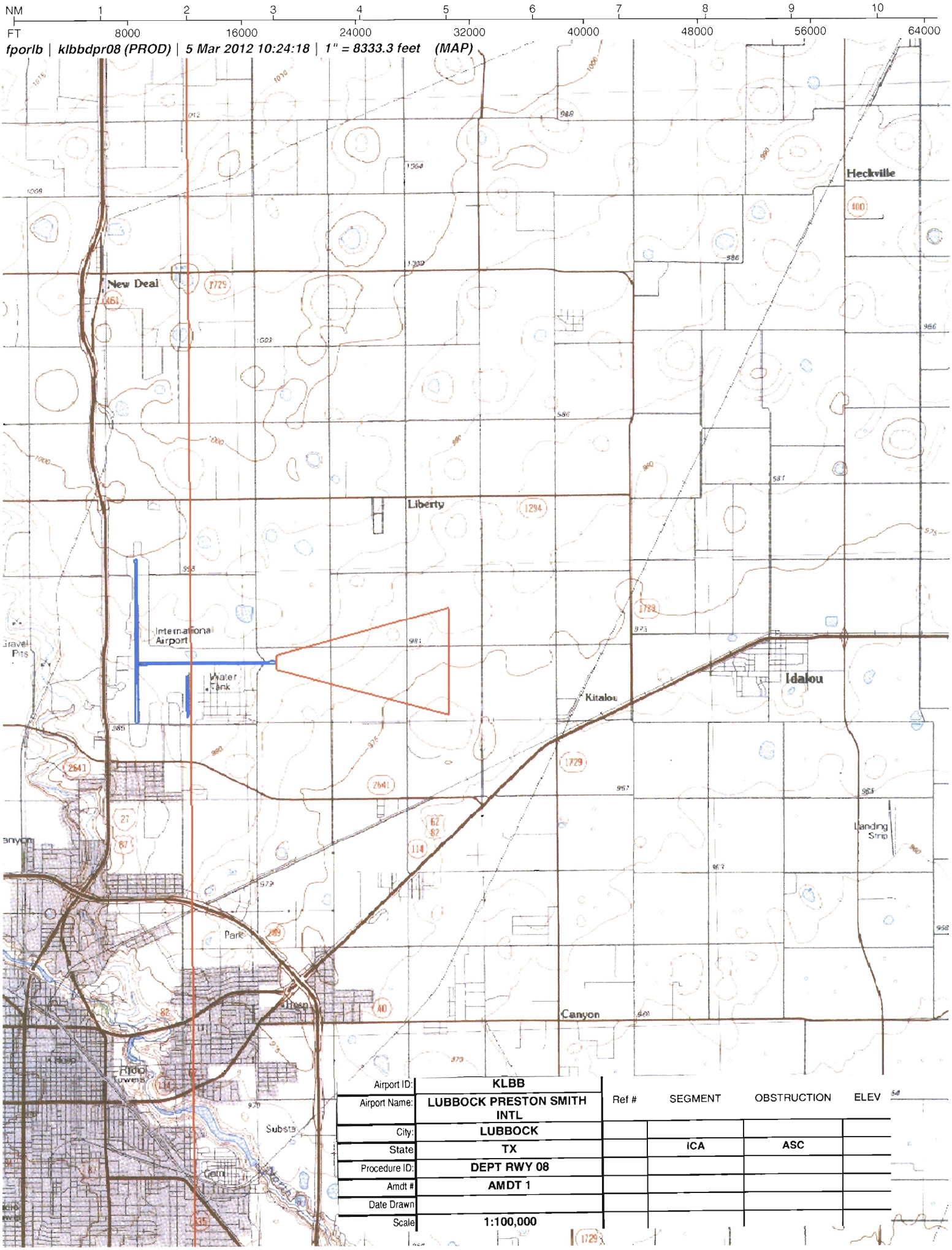
NM 1 2 3 4 5 6 7 8 9 10
FT 8000 16000 24000 32000 40000 48000 56000 64000
fporlb | klbbdpr08 (PROD) | 5 Mar 2012 10:24:18 | 1" = 8333.3 feet (MAP)
New Deal
Liberty
Heckville
Idalou
Kitalou
Canyon
International Airport
Water Tank
Gravel Pits
Landing Strip
Park
Substa
Cem
Airport ID: KLBB
Airport Name: LUBBOCK PRESTON SMITH INTL
City: LUBBOCK
State TX
Procedure ID: DEPT RWY 08
Amdt # AMDT 1
Date Drawn
Scale 1:100,000
Ref # SEGMENT OBSTRUCTION ELEV
ICA ASC

NM 1 2 3 4 5 6 7 8 9 10

FT 8000 16000 24000 32000 40000 48000 56000 64000

fporlb | klbbdpr17l (PROD) | 5 Mar 2012 10:32:16 | 1" = 8333.3 feet (MAP)

Airport ID:	KLBB				
Airport Name:	LUBBOCK PRESTON SMITH INTL	Ref #	SEGMENT	OBSTRUCTION	ELEV
City:	LUBBOCK				
State	TX	1	ICA	VEHICLE ON ROAD	3279
Procedure ID:	DEPT RWY 17L				
Amdt #	AMDT 1				
Date Drawn					
Scale	1:100,000				

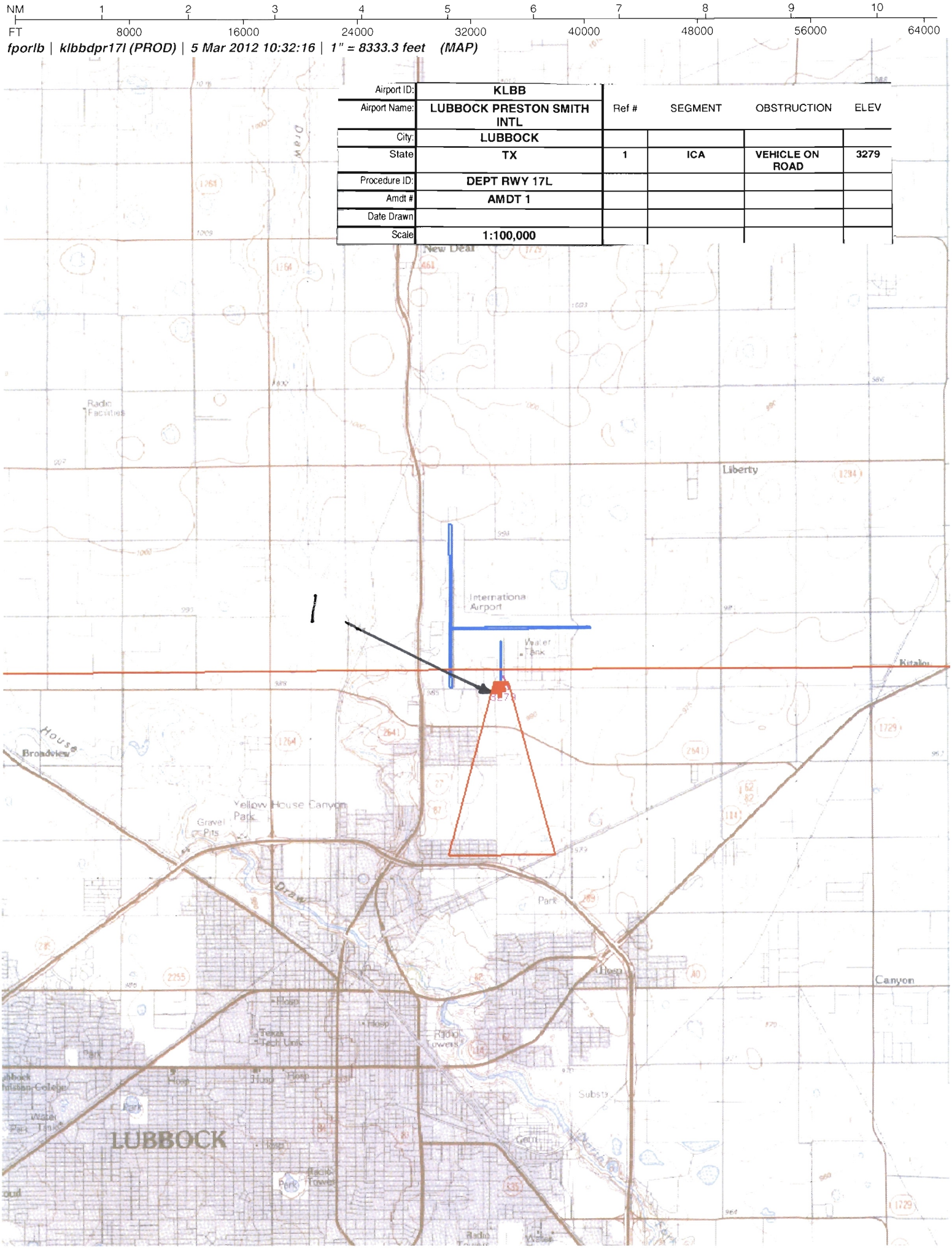

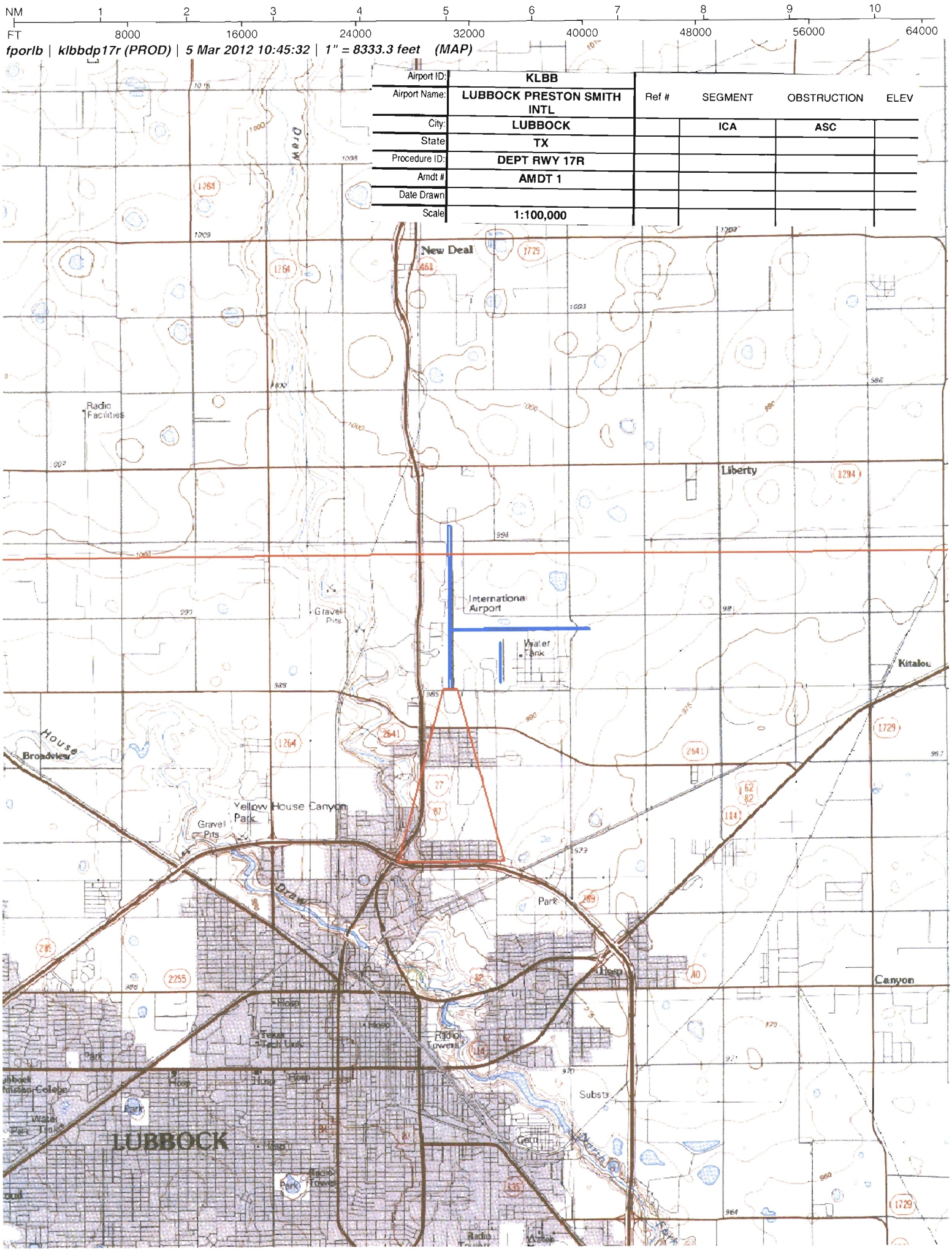
NM 1 2 3 4 5 6 7 8 9 10
FT 8000 16000 24000 32000 40000 48000 56000 64000
fporlb | klbbdp17r (PROD) | 5 Mar 2012 10:45:32 | 1" = 8333.3 feet (MAP)
Airport ID: KLBB
Airport Name: LUBBOCK PRESTON SMITH INTL
City: LUBBOCK
State TX
Procedure ID: DEPT RWY 17R
Amdt # AMDT 1
Date Drawn
Scale 1:100,000
Ref # SEGMENT OBSTRUCTION ELEV
ICA ASC
New Deal
Liberty
Radio Facilities
International Airport
Water Tank
Gravel Pits
Kitalou
Broadview
Yellow House Canyon
Park
Canyon
Substa
LUBBOCK

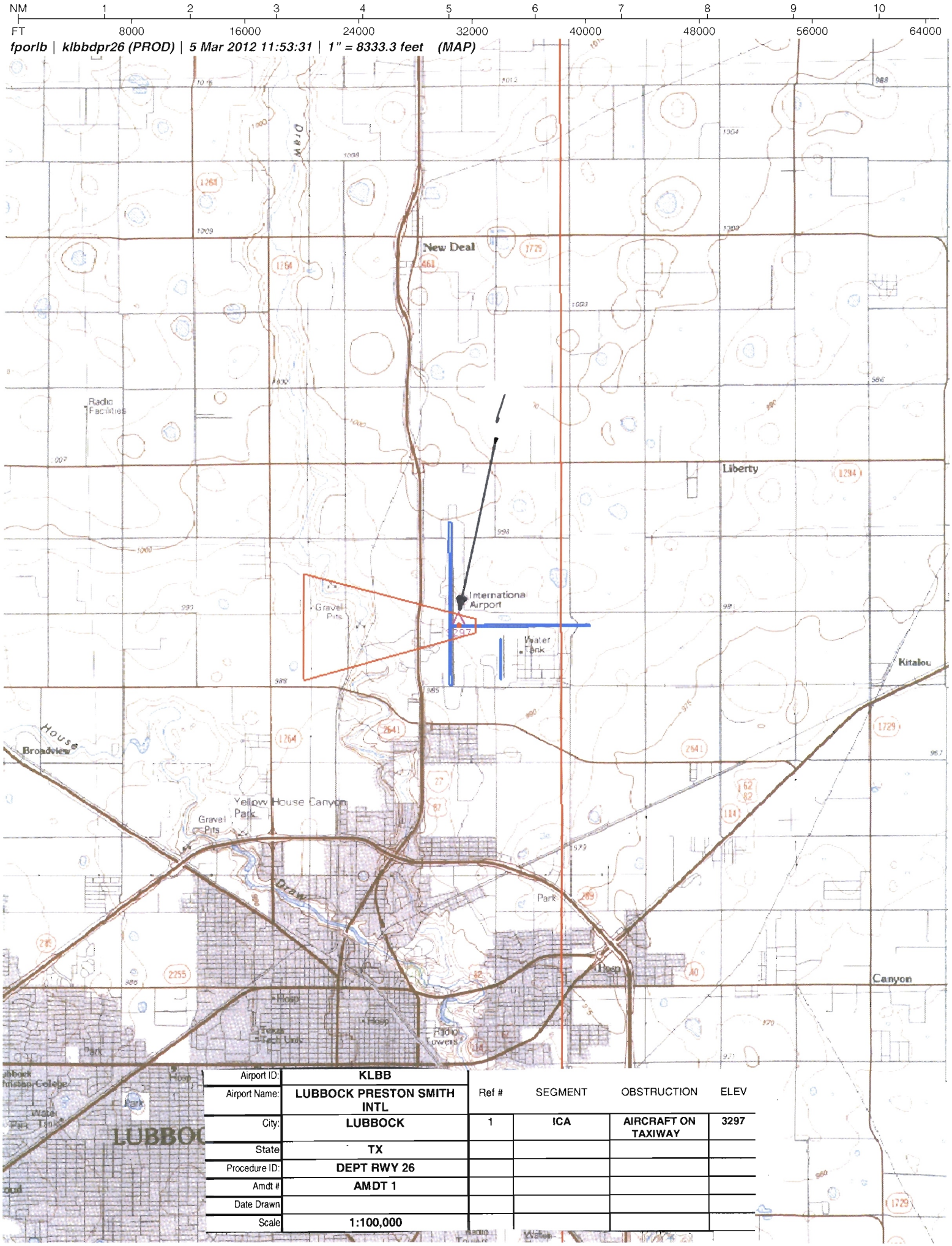

Airport ID:	KLBB	Ref #	SEGMENT	OBSTRUCTION	ELEV
Airport Name:	LUBBOCK PRESTON SMITH INTL				
City:	LUBBOCK	1	ICA	AIRCRAFT ON TAXIWAY	3297
State	TX				
Procedure ID:	DEPT RWY 26				
Amdt #	AMDT 1				
Date Drawn					
Scale	1:100,000				

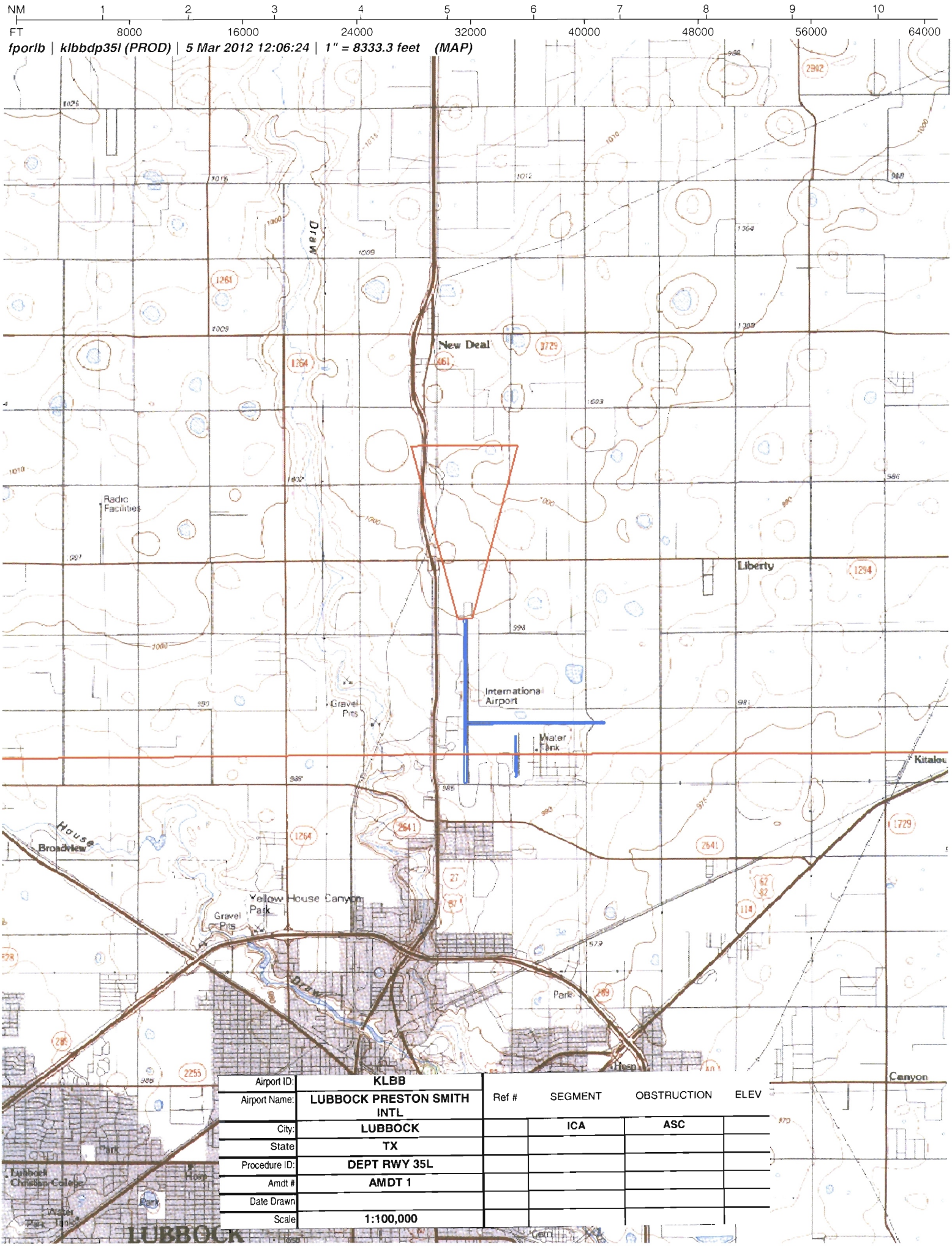

		Ref #	SEGMENT	OBSTRUCTION	ELEV
Airport ID:	KLBB				
Airport Name:	LUBBOCK PRESTON SMITH INTL		ICA	ASC	
City:	LUBBOCK				
State	TX				
Procedure ID:	DEPT RWY 35L				
Amdt #	AMDT 1				
Date Drawn					
Scale	1:100,000				

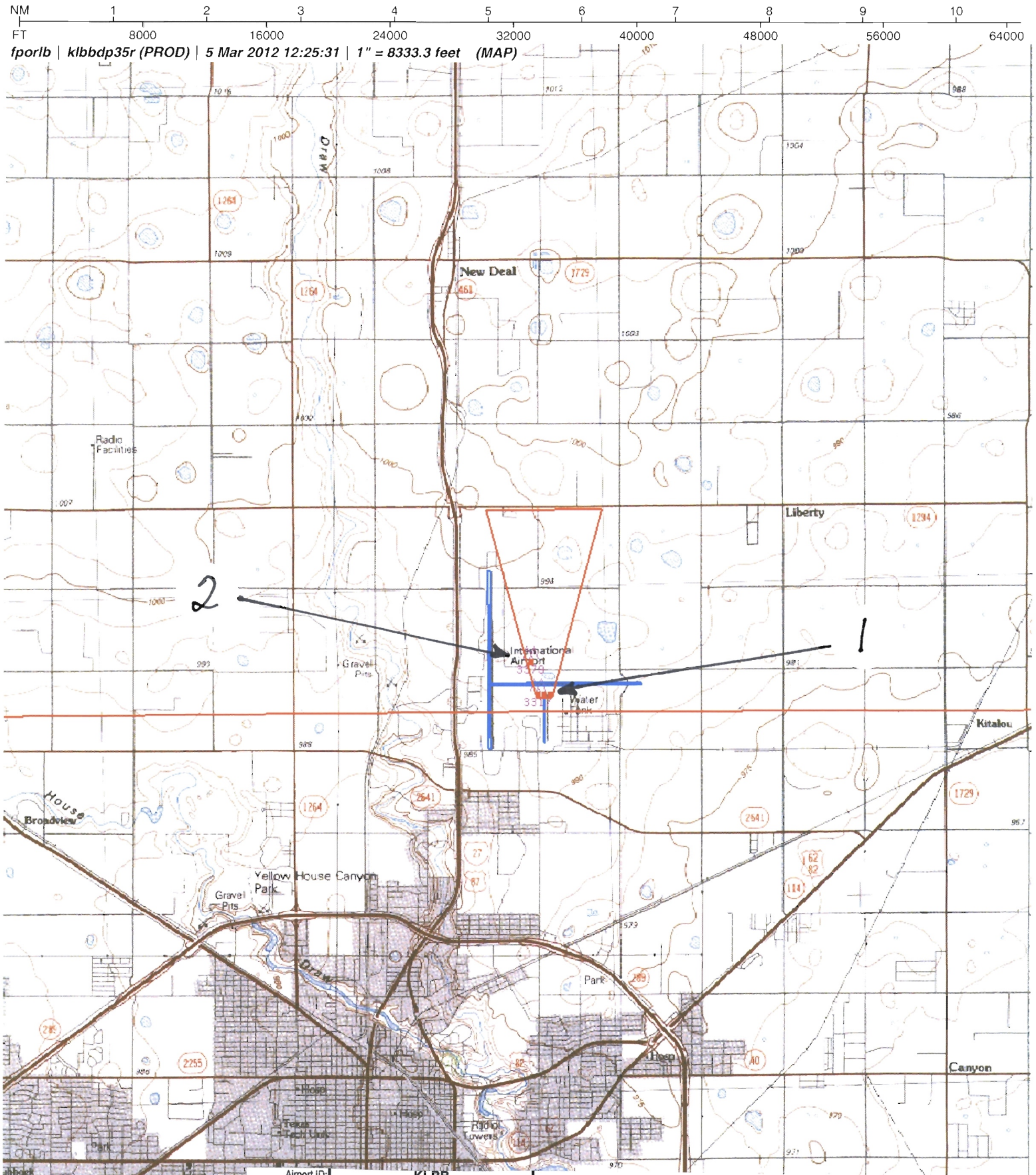

Airport ID:	KLBB
Airport Name:	LUBBOCK PRESTON SMITH INTL
City:	LUBBOCK
State	TX
Procedure ID:	DEPT RWY 35R
Amdt #	AMDT 1
Date Drawn	
Scale	1:100,000

Ref #	SEGMENT	OBSTRUCTION	ELEV
1	ICA	AIRCRAFT ON TAXIWAY	3317
2	ICA	ROD ON TOWER	3379