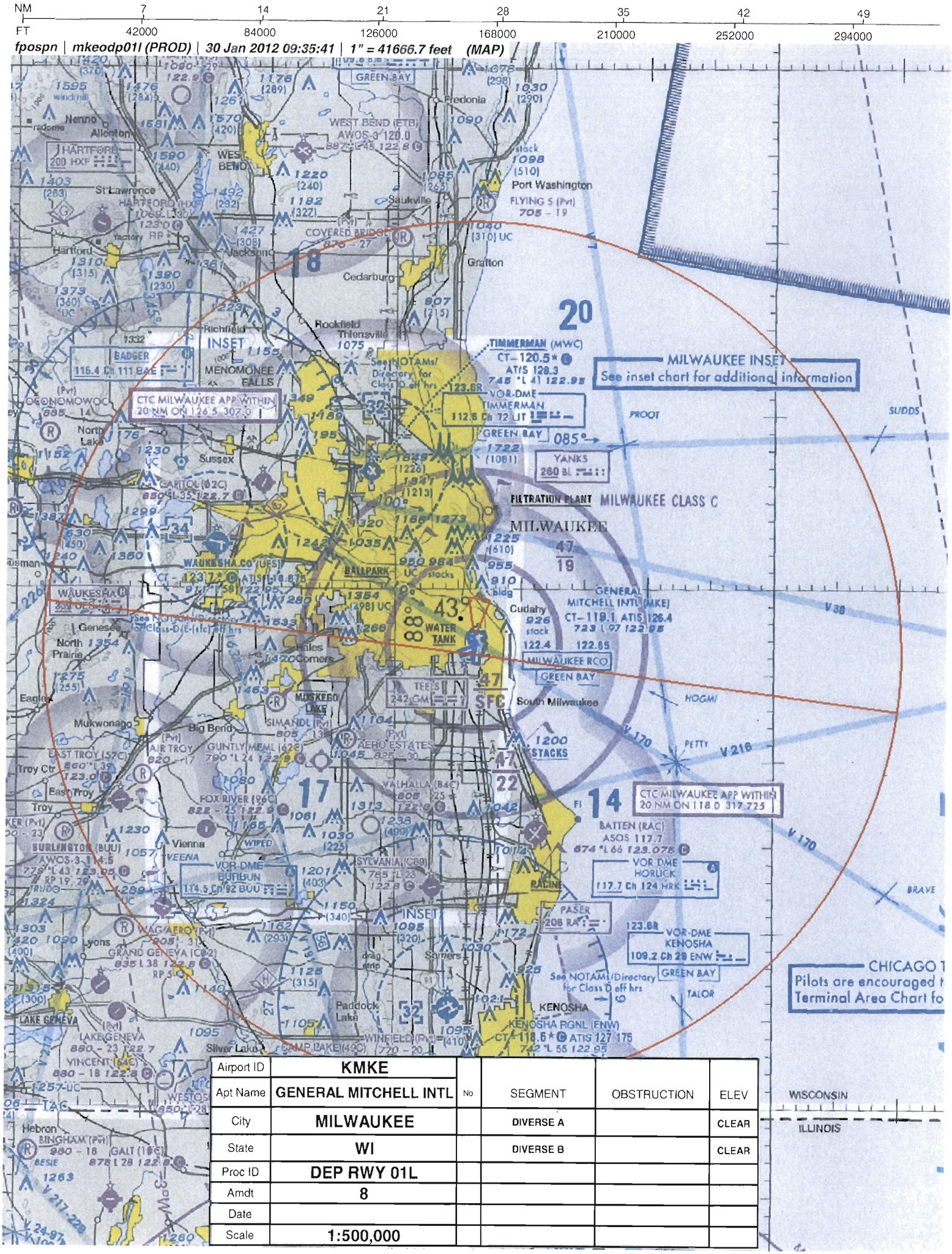

Airport ID	KMKE				
Apt Name	GENERAL MITCHELL INTL	No	SEGMENT	OBSTRUCTION	ELEV
City	MILWAUKEE		DIVERSE A		CLEAR
State	WI		DIVERSE B		CLEAR
Proc ID	DEP RWY 01L				
Amdt	8				
Date					
Scale	1:500,000				

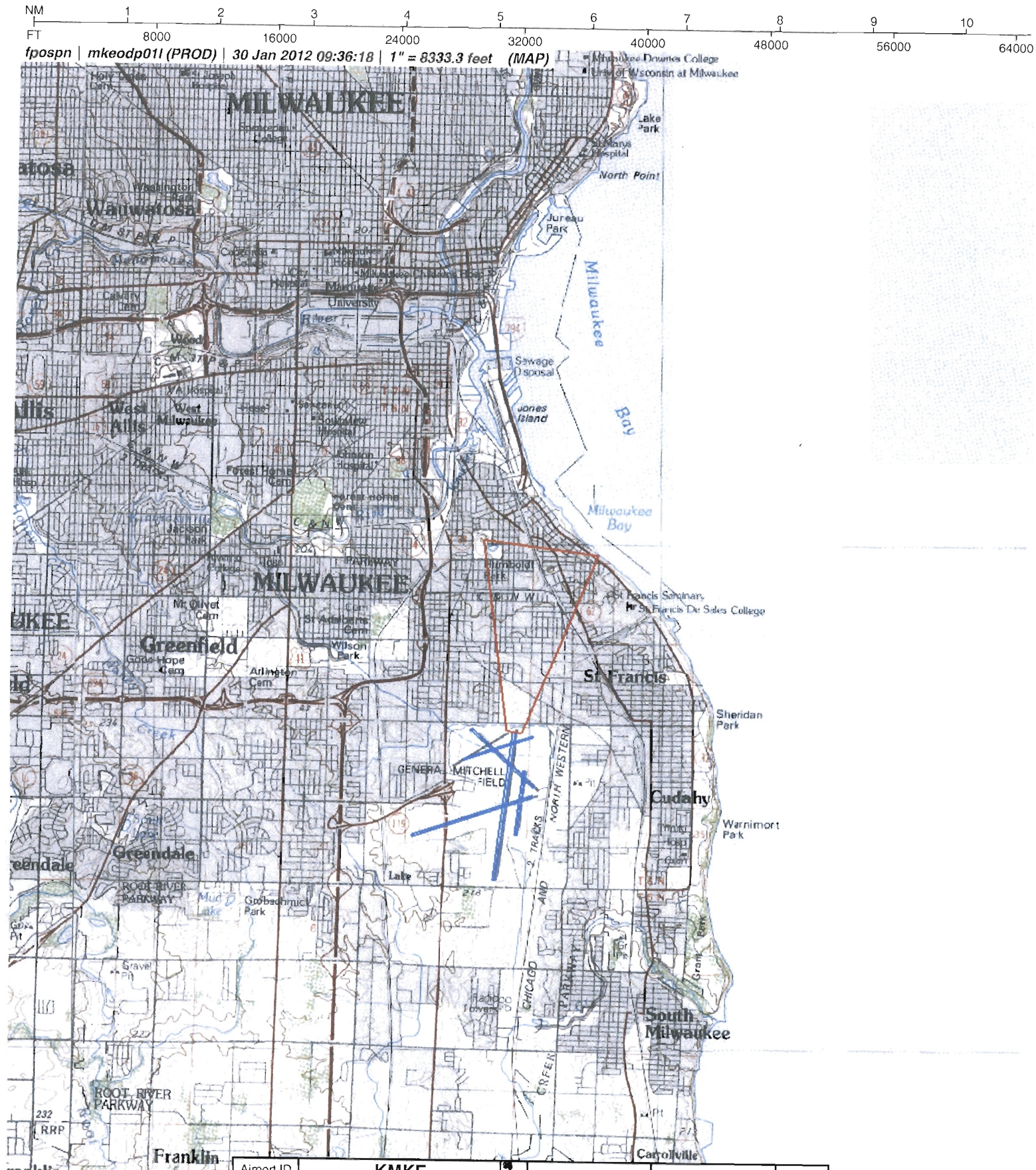

Airport ID	KMKE	No	SEGMENT	OBSTRUCTION	ELEV
Apt Name	GENERAL MITCHELL INTL				
City	MILWAUKEE		ICA		CLEAR
State	WI				
Proc ID	DEP RWY 01L				
Amdt	8				
Date					
Scale	1:100,000				

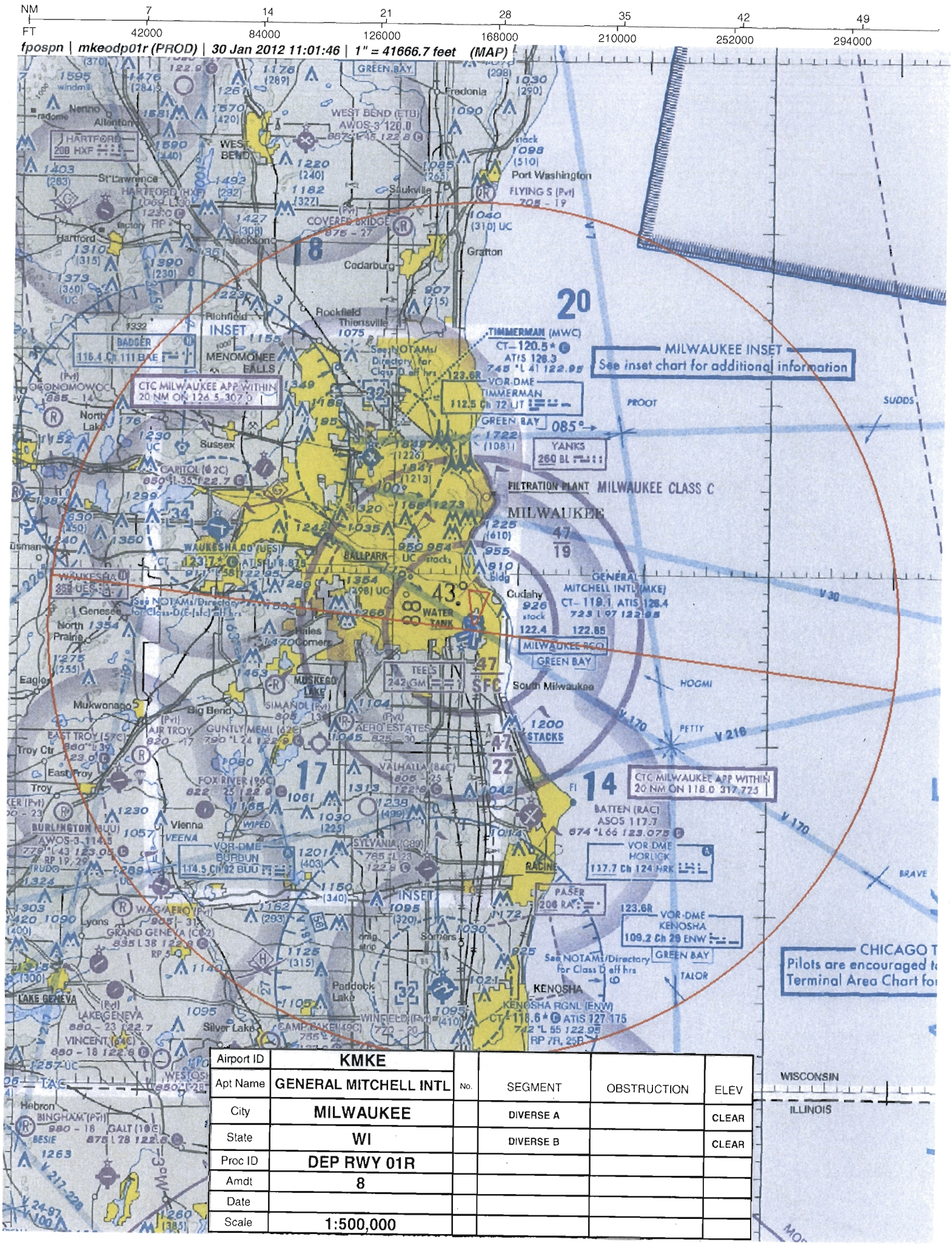

Airport ID	KMKE	No.	SEGMENT	OBSTRUCTION	ELEV
Apt Name	GENERAL MITCHELL INTL		DIVERSE A		CLEAR
City	MILWAUKEE		DIVERSE B		CLEAR
State	WI				
Proc ID	DEP RWY 01R				
Amdt	8				
Date					
Scale	1:500,000				

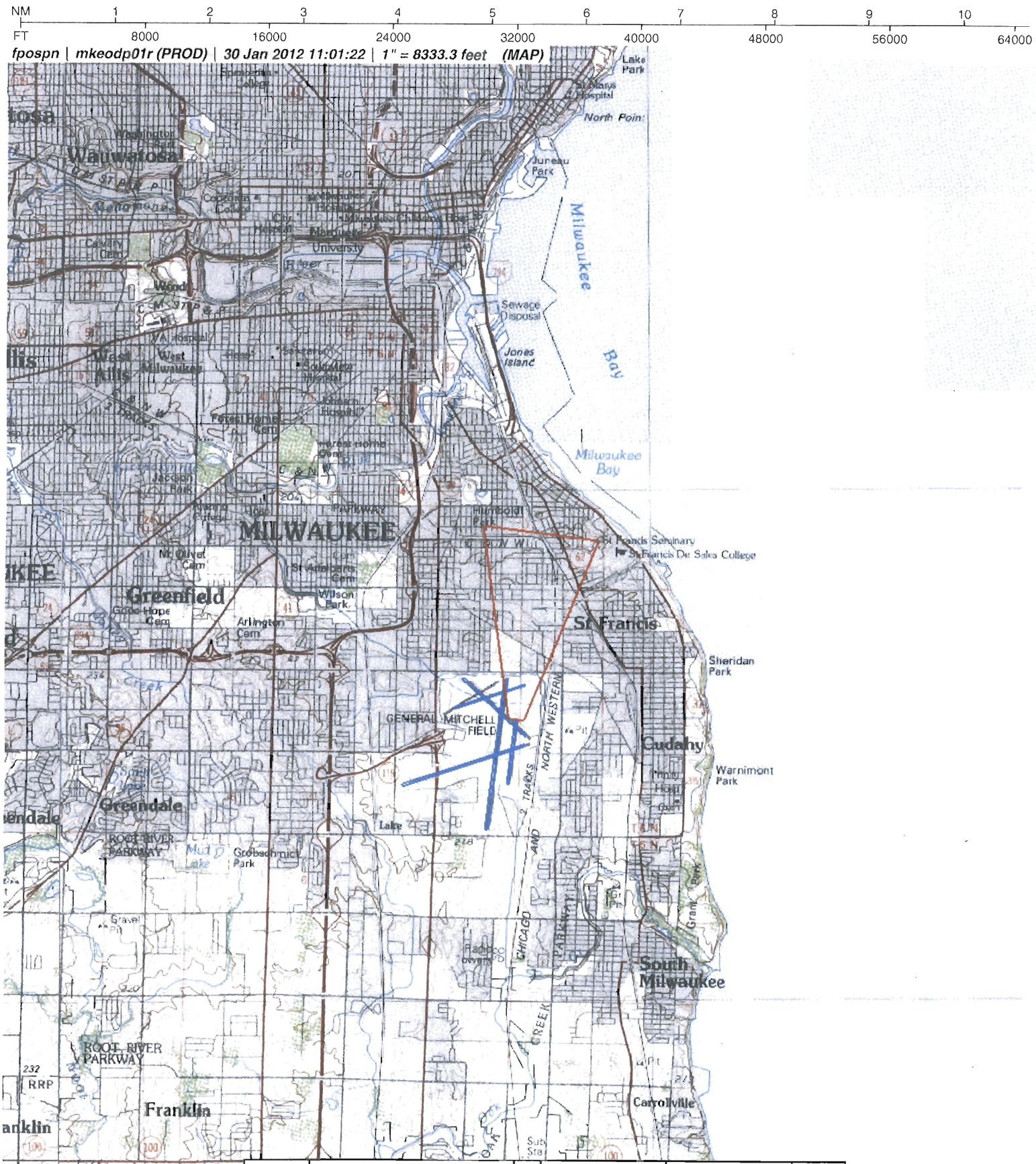

Airport ID	KMKE				
Apt Name	GENERAL MITCHELL INTL	No.	SEGMENT	OBSTRUCTION	ELEV
City	MILWAUKEE		ICA		CLEAR
State	WI				
Proc ID	DEP RWY 01R				
Amdt	8				
Date					
Scale	1:100,000				

NM 7 14 21 28 35 42 49

FT 42000 84000 126000 168000 210000 252000 294000

fpospn | mkeodp07l (PROD) | 30 Jan 2012 13:01:01 | 1" = 41666.7 feet (MAP)

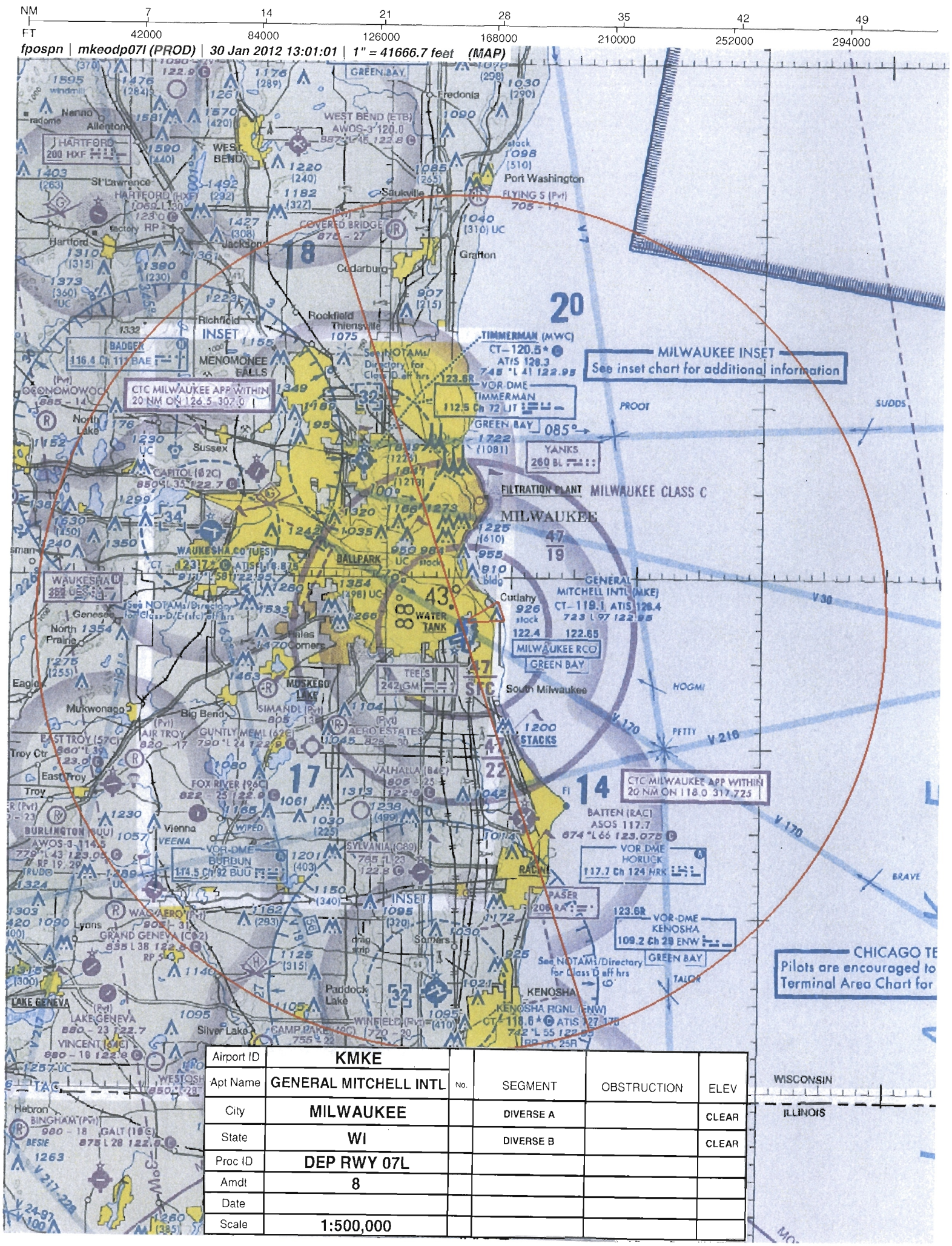

Airport ID	KMKE	No.	SEGMENT	OBSTRUCTION	ELEV
Apt Name	GENERAL MITCHELL INTL				
City	MILWAUKEE		DIVERSE A		CLEAR
State	WI		DIVERSE B		CLEAR
Proc ID	DEP RWY 07L				
Amdt	8				
Date					
Scale	1:500,000				

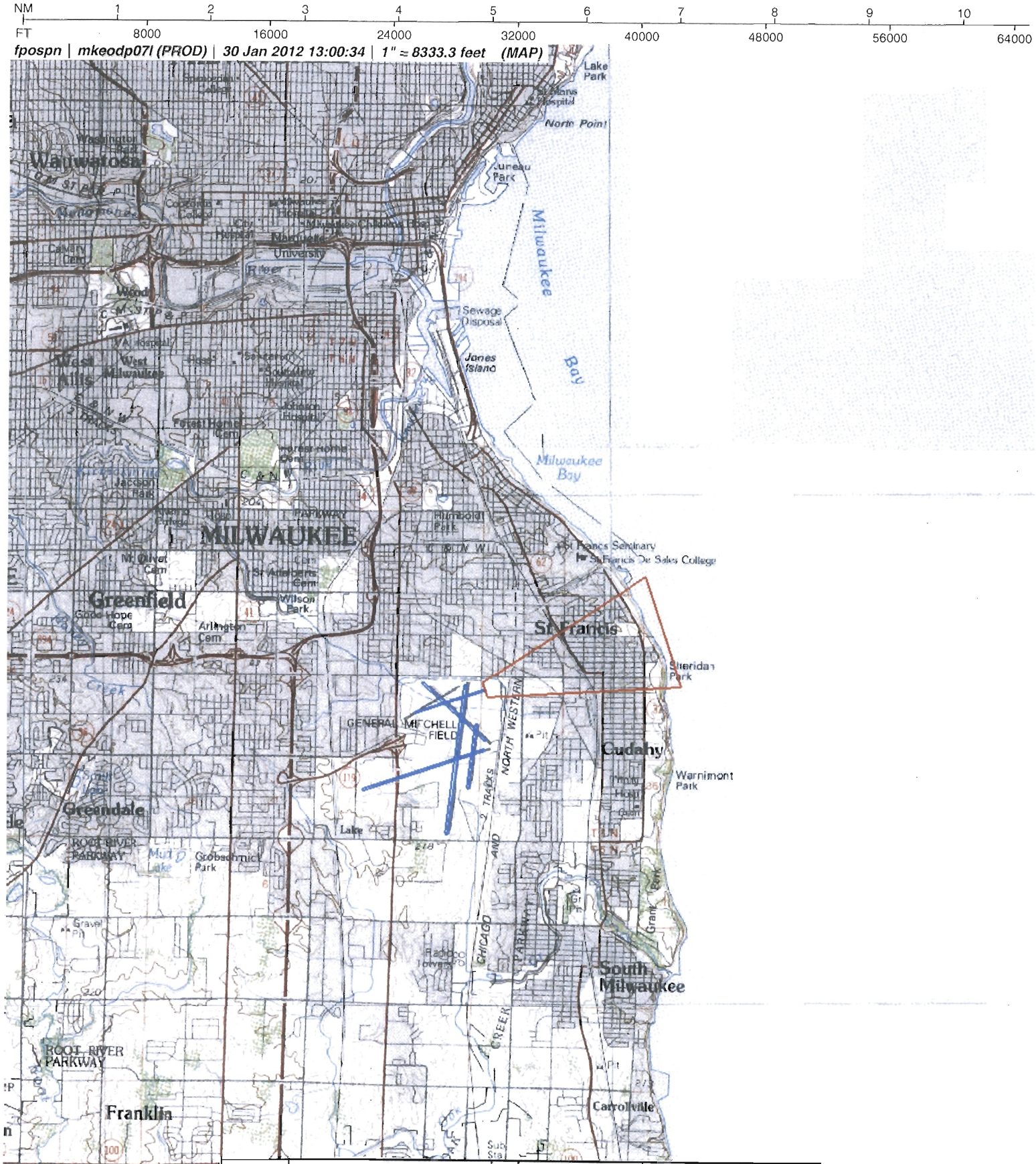

Airport ID	KMKE				
Apt Name	GENERAL MITCHELL INTL	No	SEGMENT	OBSTRUCTION	ELEV
City	MILWAUKEE		ICA		CLEAR
State	WI				
Proc ID	DEP RWY 07L				
Amdt	8				
Date					
Scale	1:100,000				

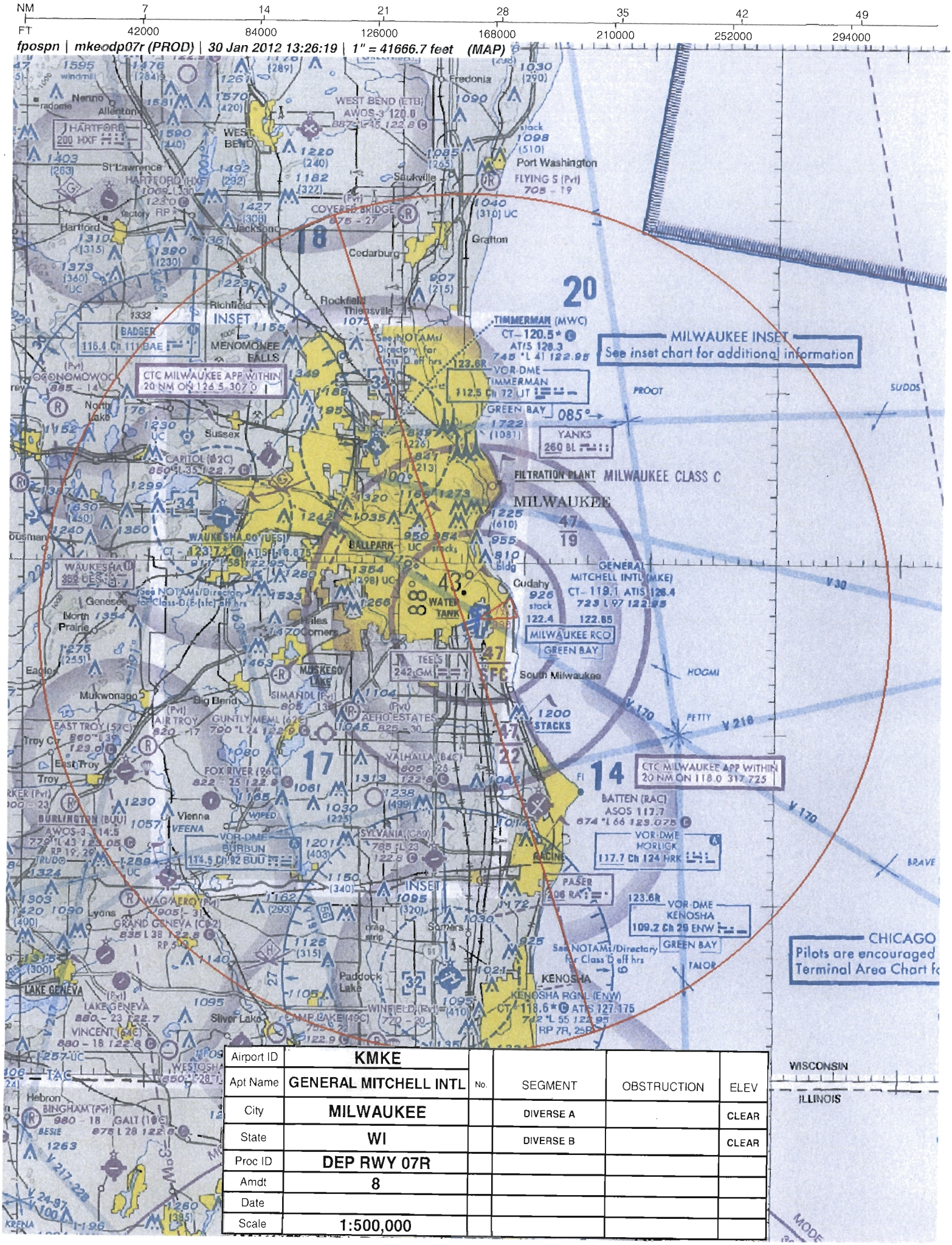

Airport ID	KMKE	No.	SEGMENT	OBSTRUCTION	ELEV
Apt Name	GENERAL MITCHELL INTL				
City	MILWAUKEE		DIVERSE A		CLEAR
State	WI		DIVERSE B		CLEAR
Proc ID	DEP RWY 07R				
Amdt	8				
Date					
Scale	1:500,000				

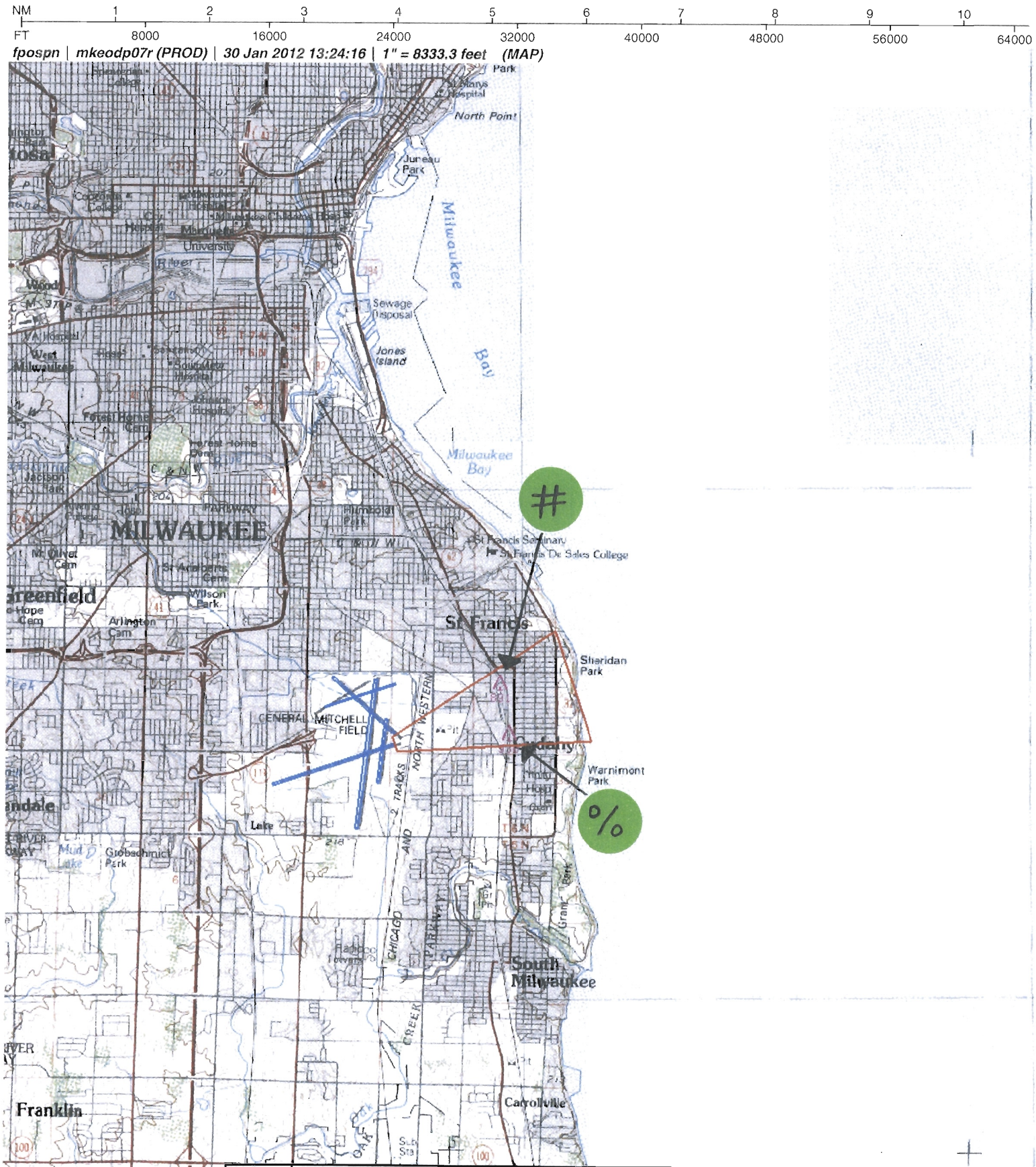

Airport ID	KMKE				
Apt Name	GENERAL MITCHELL INTL	No	SEGMENT	OBSTRUCTION	ELEV
City	MILWAUKEE	%	ICA	ROD ON STACK	930
State	WI	#	ICA	STACK	891
Proc ID	DEP RWY 07R				
Amdt	8				
Date					
Scale	1:100,000				

NM	7	14	21	28	35	42	49
FT	42000	84000	126000	168000	210000	252000	294000

fpospn | mkeodp13 (PROD) | 31 Jan 2012 08:07:46 | 1" = 41666.7 feet (MAP)

Airport ID	KMKE	No	SEGMENT	OBSTRUCTION	ELEV
Apt Name	GENERAL MITCHELL INTL				
City	MILWAUKEE		DIVERSE A		CLEAR
State	WI		DIVERSE B		CLEAR
Proc ID	DEP RWY 13				
Amdt	8				
Date					
Scale	1:500,000				

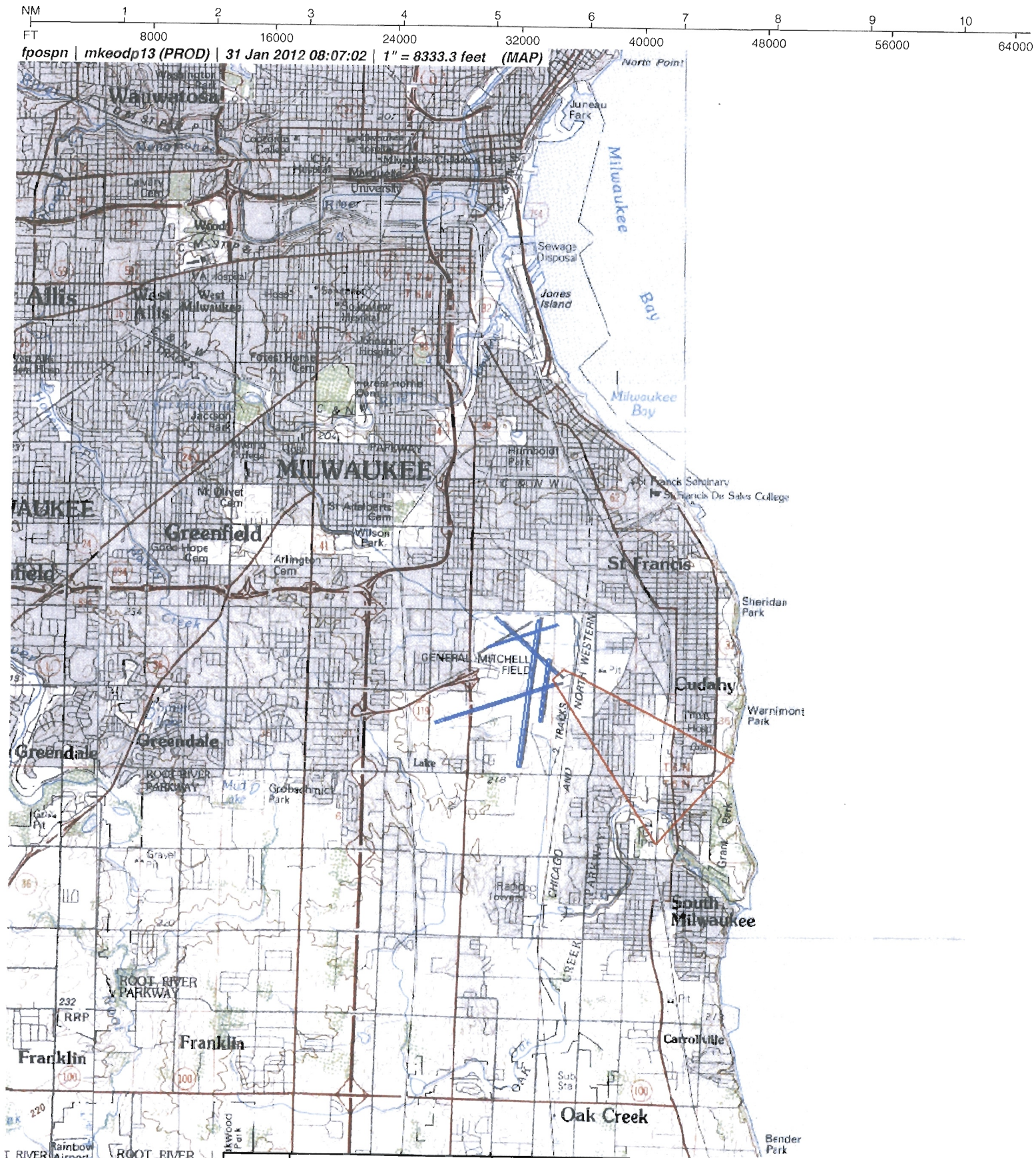

Airport ID	KMKE				
Apt Name	GENERAL MITCHELL INTL	No	SEGMENT	OBSTRUCTION	ELEV
City	MILWAUKEE		ICA		CLEAR
State	WI				
Proc ID	DEP RWY 13				
Amdt	8				
Date					
Scale	1:100,000				

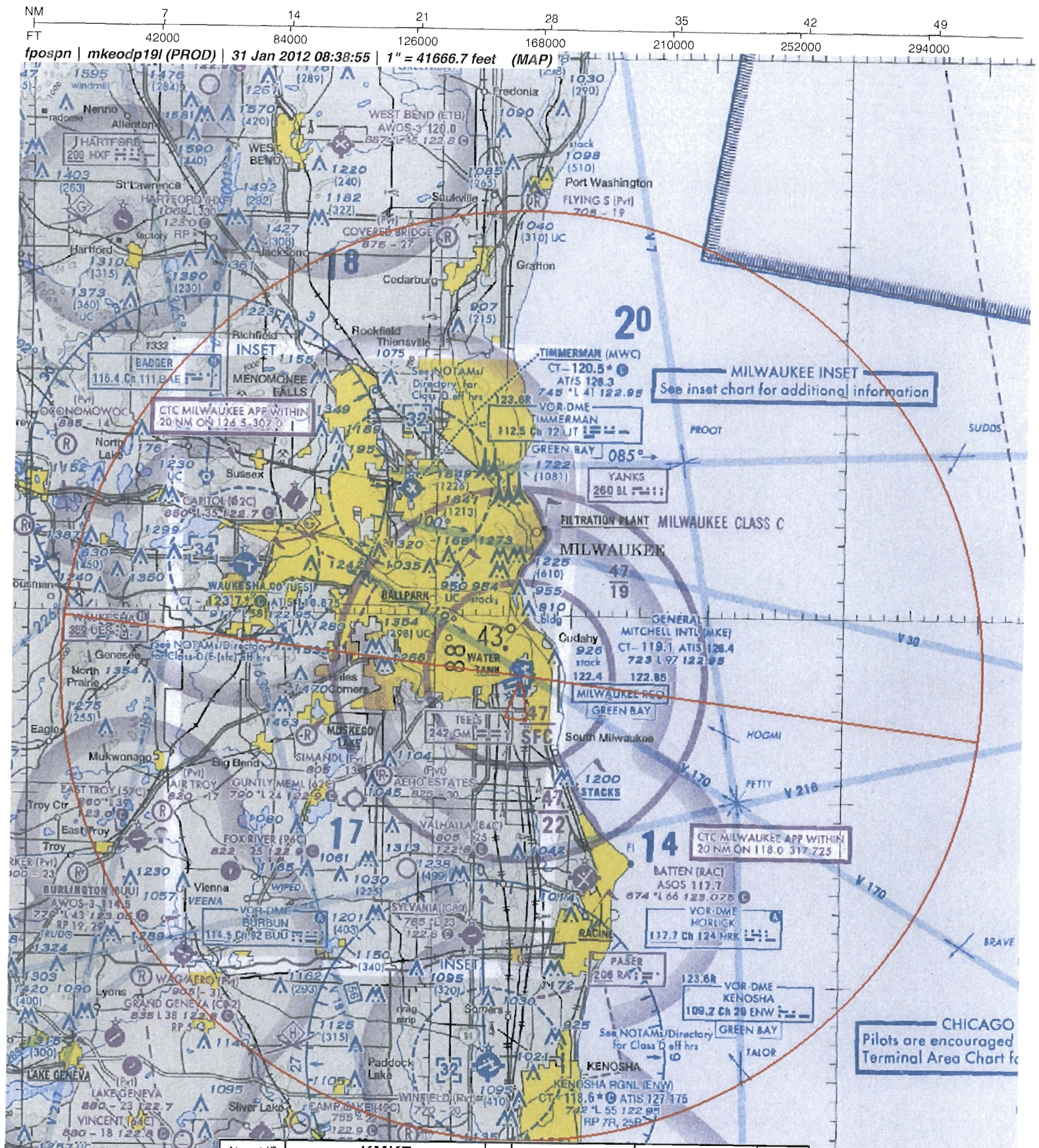

Airport ID	KMKE				
Apt Name	GENERAL MITCHELL INTL	No	SEGMENT	OBSTRUCTION	ELEV
City	MILWAUKEE		DIVERSE A		CLEAR
State	WI		DIVERSE B		CLEAR
Proc ID	DEP RWY 19L				
Amdt	8				
Date					
Scale	1:500,000				

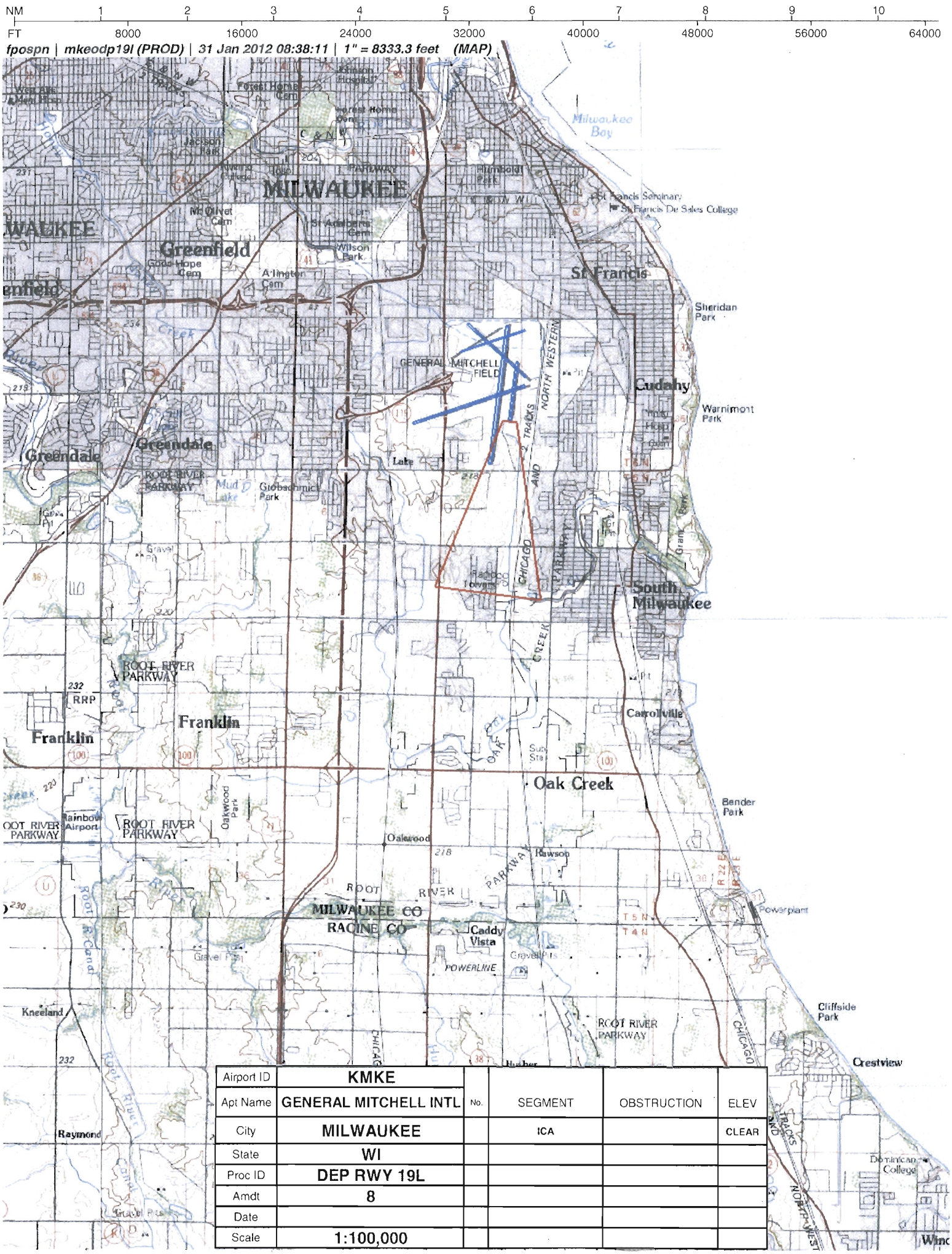

Airport ID	KMKE				
Apt Name	GENERAL MITCHELL INTL	No.	SEGMENT	OBSTRUCTION	ELEV
City	MILWAUKEE		ICA		CLEAR
State	WI				
Proc ID	DEP RWY 19L				
Amdt	8				
Date					
Scale	1:100,000				

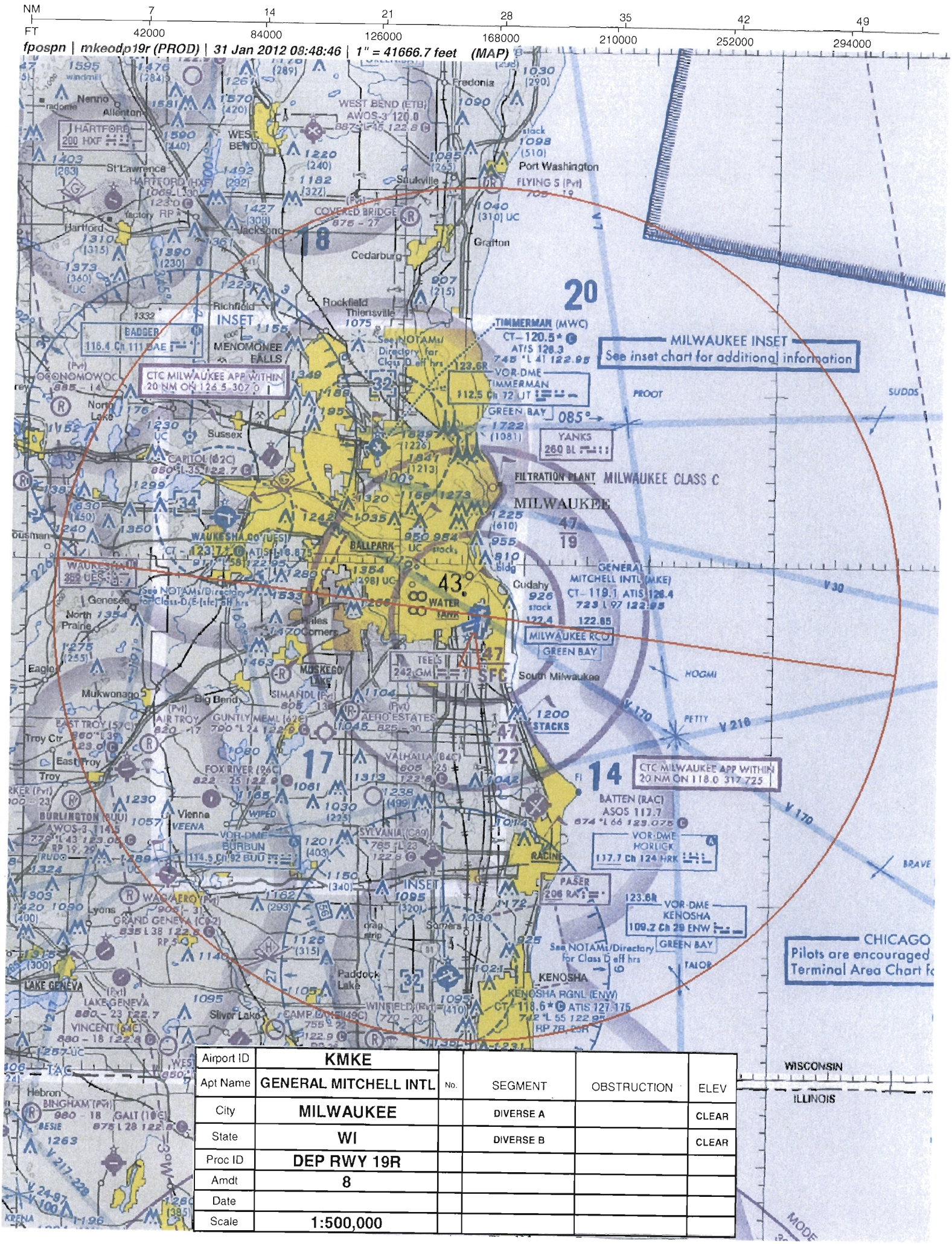

Airport ID	KMKE				
Apt Name	GENERAL MITCHELL INTL	No.	SEGMENT	OBSTRUCTION	ELEV
City	MILWAUKEE		DIVERSE A		CLEAR
State	WI		DIVERSE B		CLEAR
Proc ID	DEP RWY 19R				
Amdt	8				
Date					
Scale	1:500,000				

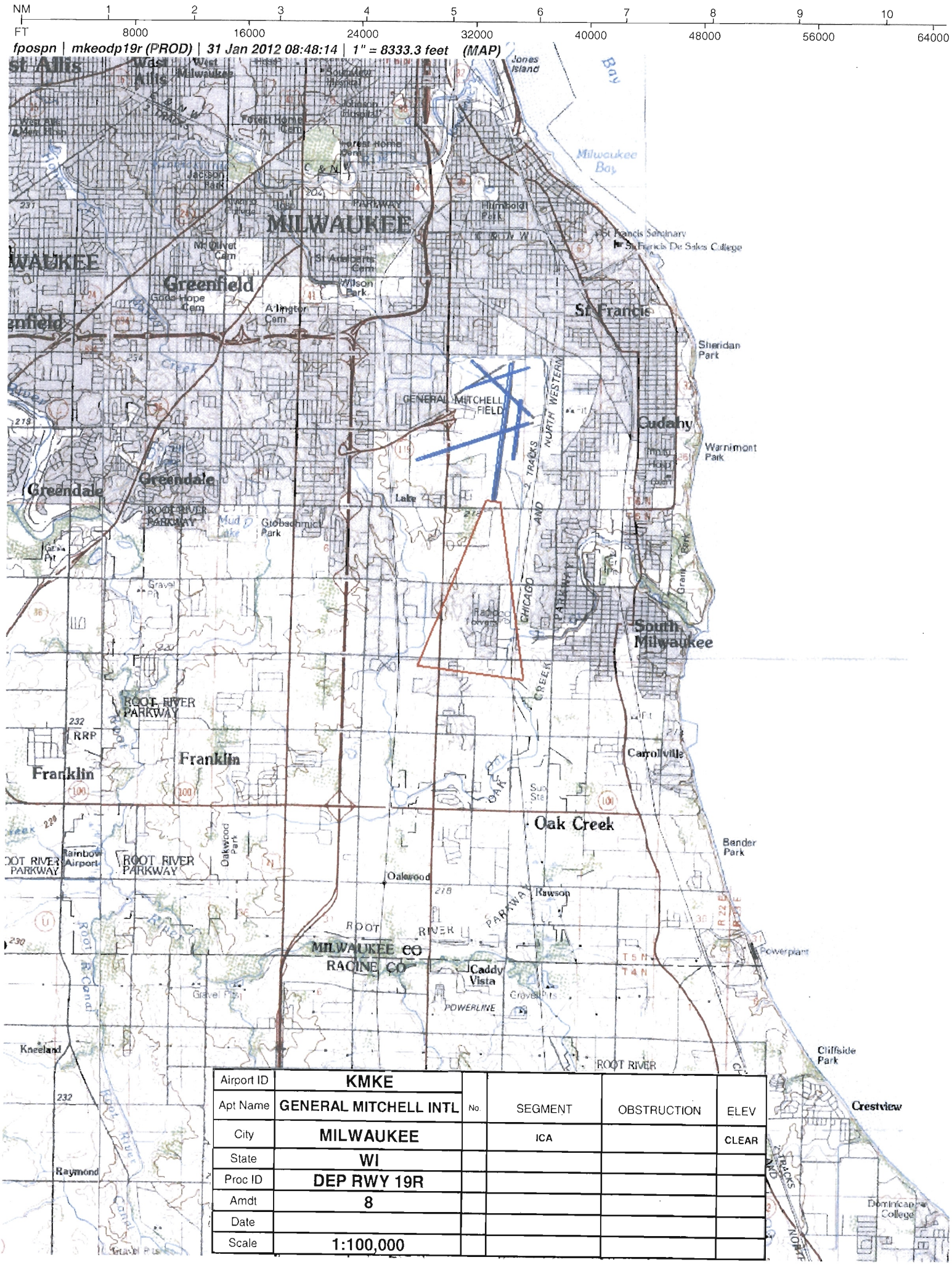

Airport ID	KMKE				
Apt Name	GENERAL MITCHELL INTL	No.	SEGMENT	OBSTRUCTION	ELEV
City	MILWAUKEE		ICA		CLEAR
State	WI				
Proc ID	DEP RWY 19R				
Amdt	8				
Date					
Scale	1:100,000				

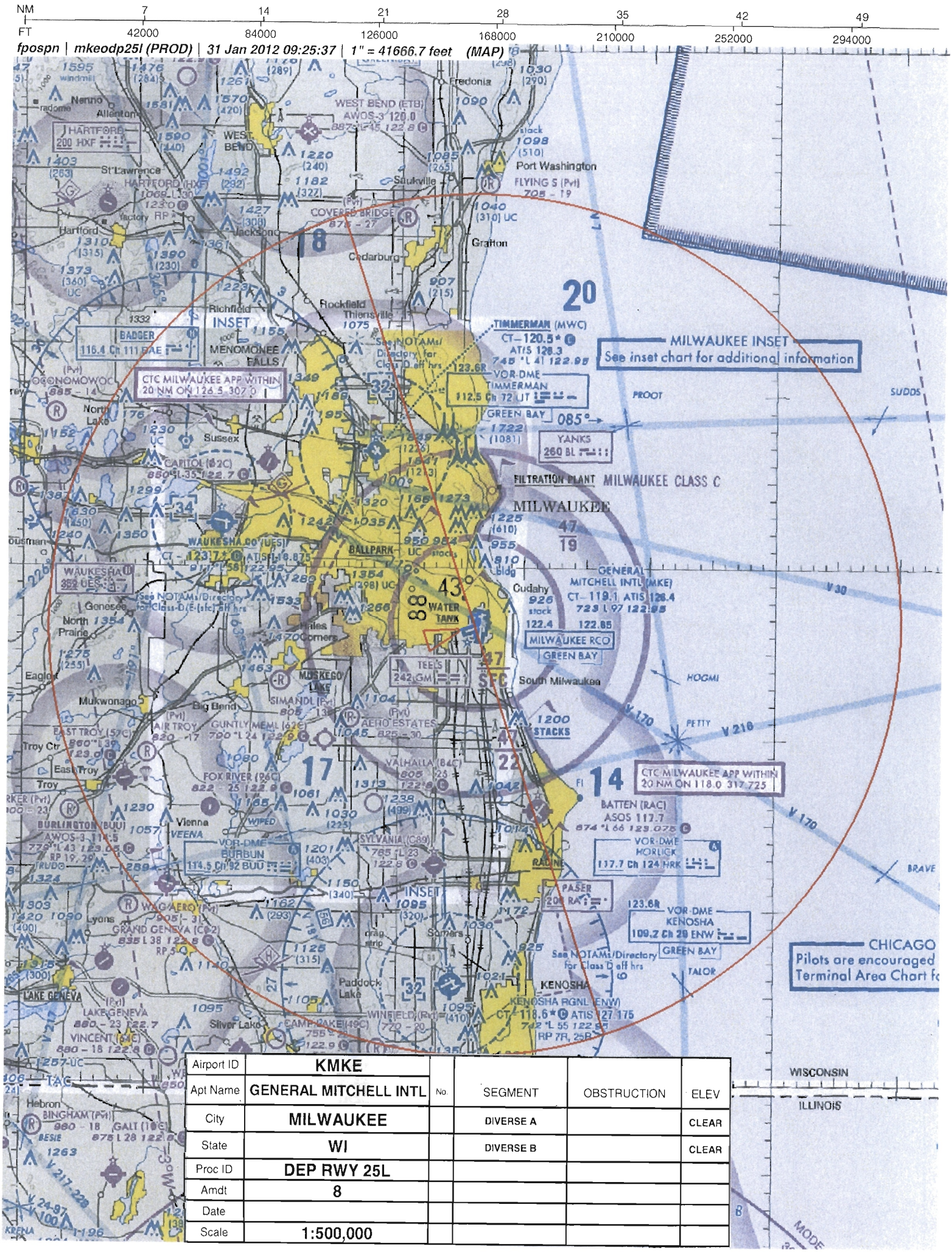

Airport ID	KMKE				
Apt Name	GENERAL MITCHELL INTL	No.	SEGMENT	OBSTRUCTION	ELEV
City	MILWAUKEE		DIVERSE A		CLEAR
State	WI		DIVERSE B		CLEAR
Proc ID	DEP RWY 25L				
Amdt	8				
Date					
Scale	1:500,000				

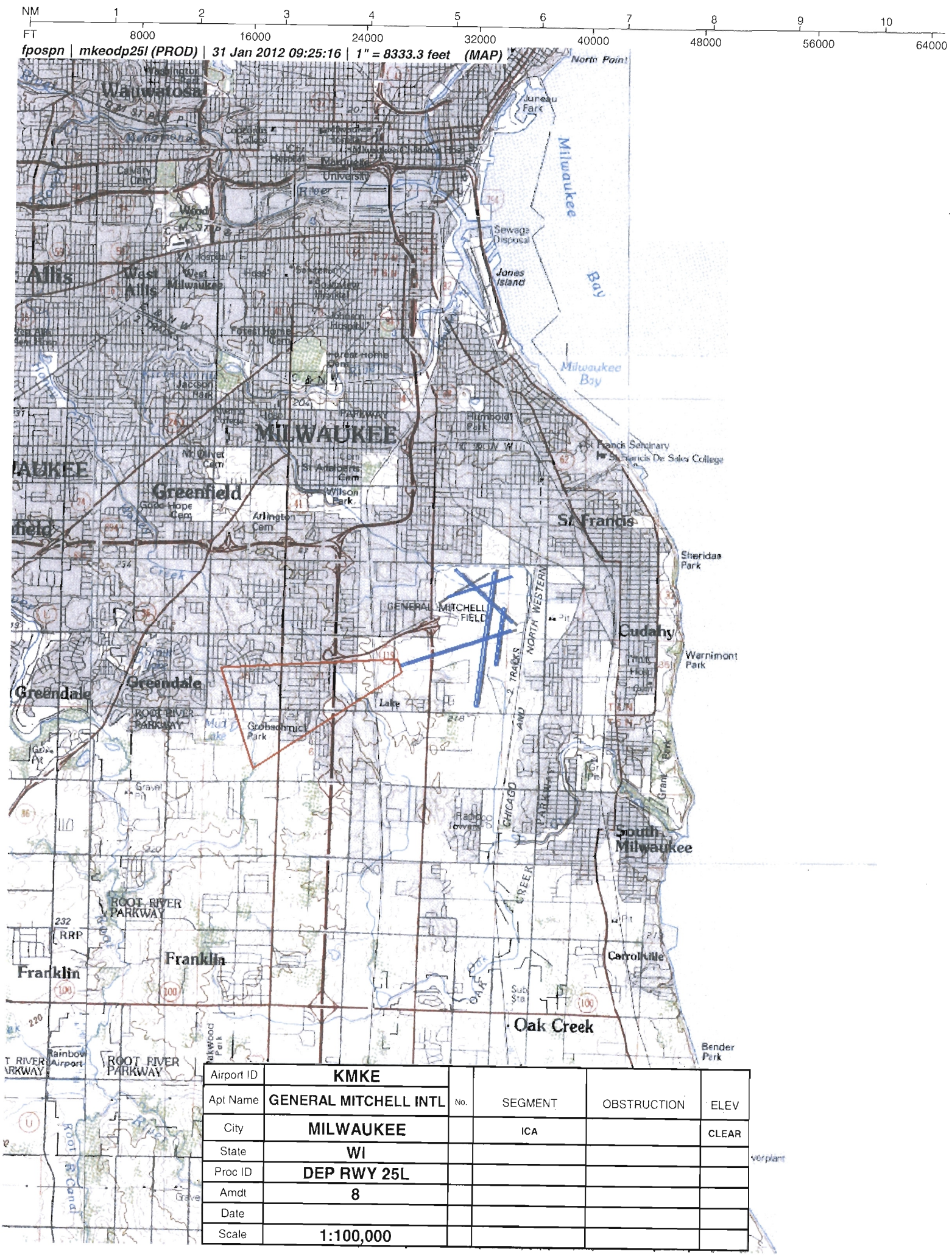

Airport ID	KMKE	No.	SEGMENT	OBSTRUCTION	ELEV
Apt Name	GENERAL MITCHELL INTL				
City	MILWAUKEE		ICA		CLEAR
State	WI				
Proc ID	DEP RWY 25L				
Amdt	8				
Date					
Scale	1:100,000				

NM	7	14	21	28	35	42	49
FT	42000	84000	126000	168000	210000	252000	294000

fpospn | mkeodp25r (PROD) | 31 Jan 2012 09:28:13 | 1" = 41666.7 feet (MAP)

Airport ID	KMKE				
Apt Name	GENERAL MITCHELL INTL	No	SEGMENT	OBSTRUCTION	ELEV
City	MILWAUKEE		DIVERSE A		CLEAR
State	WI		DIVERSE B		CLEAR
Proc ID	DEP RWY 25R				
Amdt	8				
Date					
Scale	1:500,000				

NM 1 2 3 4 5 6 7 8 9 10

FT 8000 16000 24000 32000 40000 48000 56000 64000

fpospn | mkeodp25r (PROD) | 31 Jan 2012 09:28:38 | 1" = 8333.3 feet (MAP)

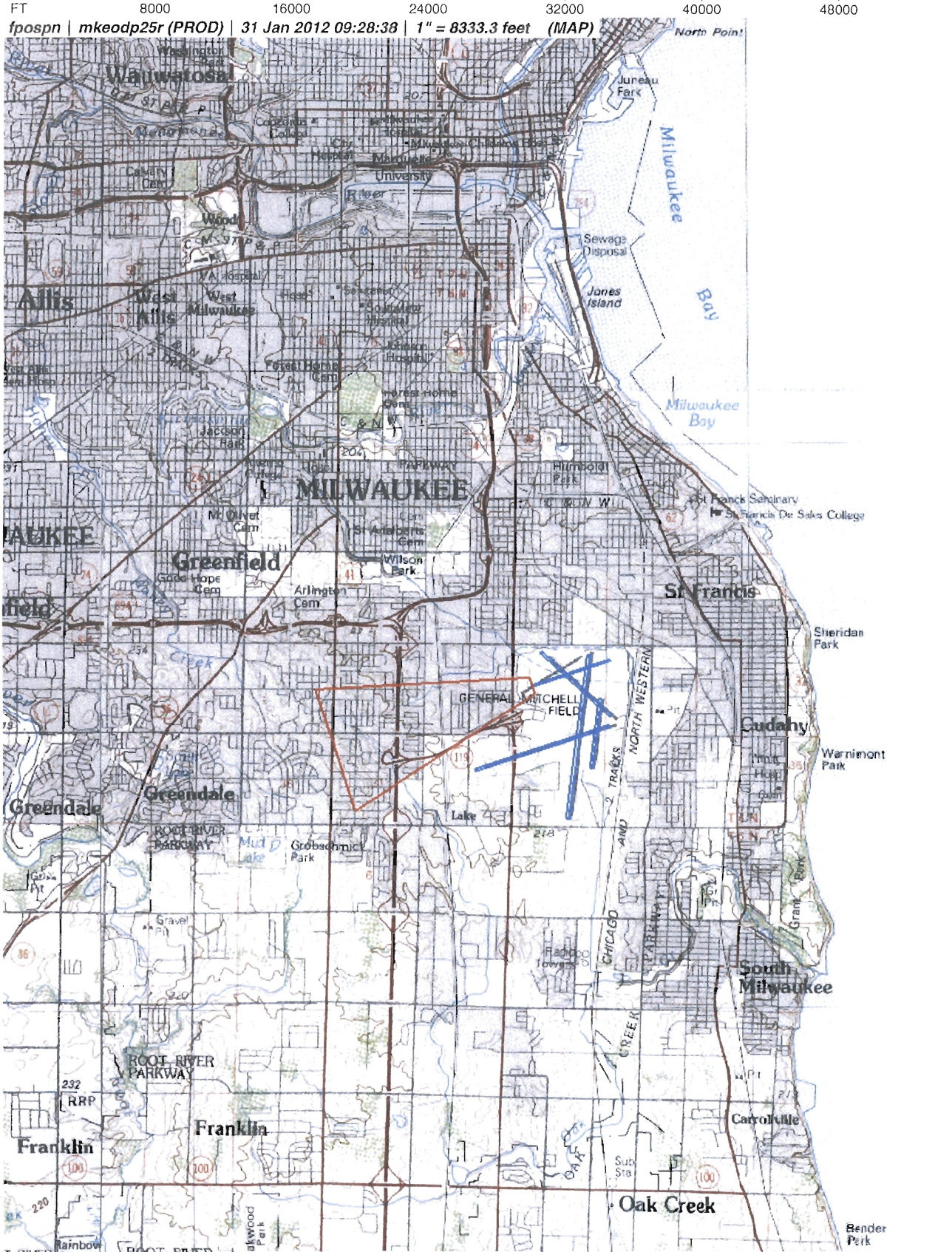

Airport ID	KMKE				
Apt Name	GENERAL MITCHELL INTL	No.	SEGMENT	OBSTRUCTION	ELEV
City	MILWAUKEE		ICA		CLEAR
State	WI				
Proc ID	DEP RWY 25R				
Amdt	8				
Date					
Scale	1:100,000				

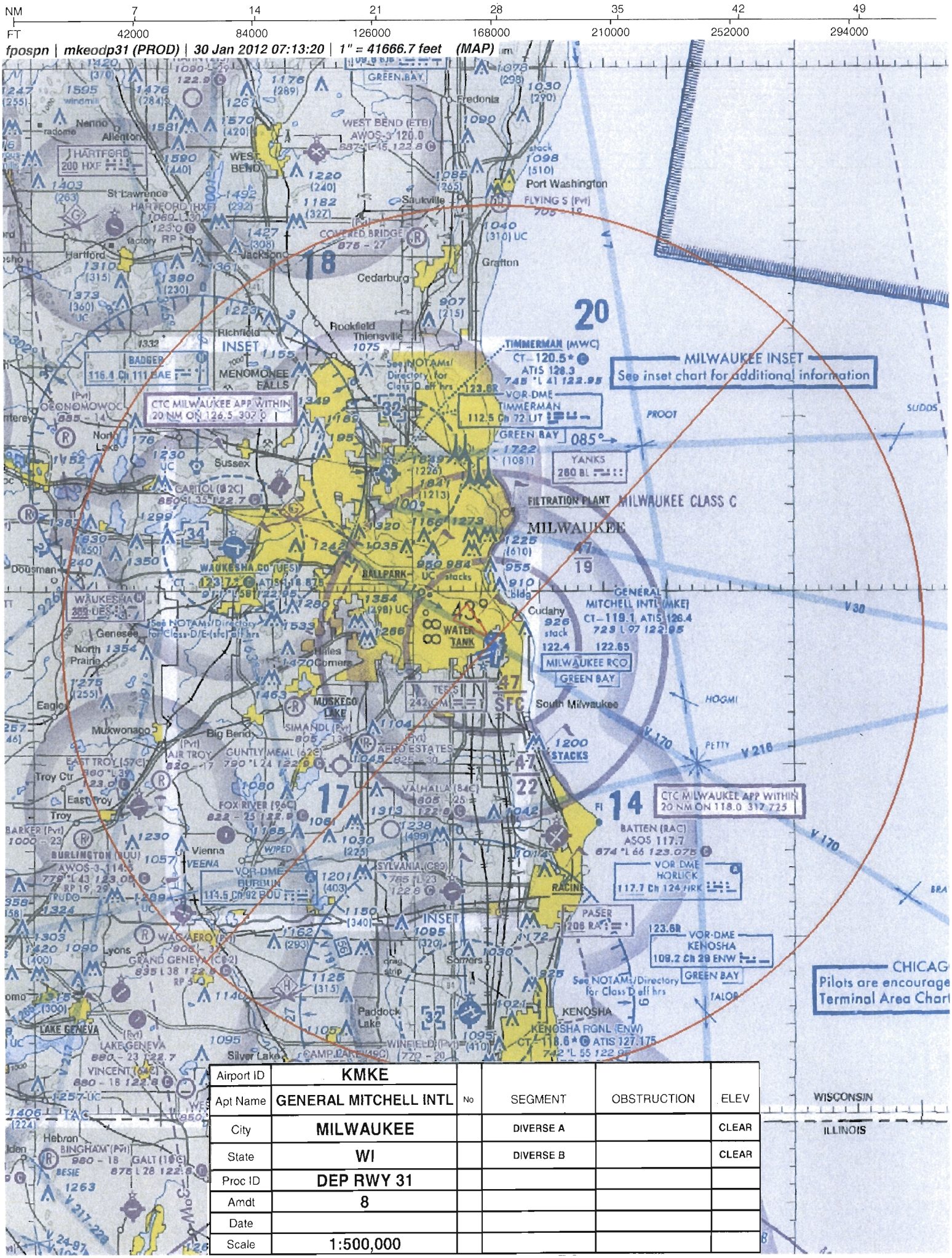
NM 7 14 21 28 35 42 49
FT 42000 84000 126000 168000 210000 252000 294000
fpospn | mkeodp31 (PROD) | 30 Jan 2012 07:13:20 | 1" = 41666.7 feet (MAP)
MILWAUKEE INSET
See inset chart for additional information
MILWAUKEE CLASS C
MILWAUKEE
GENERAL MITCHELL INTL (MKE)
CT–119.1 ATIS 126.4
CTC MILWAUKEE APP WITHIN 20 NM ON 126.5 307 0
CTC MILWAUKEE APP WITHIN 20 NM ON 118.0 317 725
TIMMERMAN (MWC)
CT–120.5*
ATIS 128.3
VOR-DME TIMMERMAN
112.5 Ch 72 LUT
GREEN BAY
085°
YANKS
280 BL
MILWAUKEE RCO
GREEN BAY
BATTEN (RAC)
ASOS 117.7
VOR-DME HORLICK
117.7 Ch 124 HRK
VOR-DME KENOSHA
109.2 Ch 29 ENW
GREEN BAY
KENOSHA
KENOSHA RGNL (ENW)
CT–118.6*
ATIS 127.175
WEST BEND (ETB)
AWOS-3 120.0
HARTFORD
200 HXF
BADGER
116.4 Ch 111 EAE
WAUKESHA CO (UES)
ATIS 118.875
WAUKESHA
288 UES
BURLINGTON (UUU)
AWOS-3 114.5
VOR-DME BURBIN
114.5 Ch 92 BOU
FOX RIVER (96C)
GRAND GENEVA (C82)
LAKE GENEVA
LAKE GENEVA (Pvt)
WAG-AERO (Pvt)
CAPITOL (82C)
GUNTLY MEML (62C)
SIMANDL (Pvt)
AERO ESTATES
VALHALLA (84C)
SYLVANIA (C89)
WINFIELD (Pvt)
CAMP DARK (48C)
WATER TANK
BALLPARK
1200 STACKS
PASER
108 RAC
INSET
CHICAG
Pilots are encourage
Terminal Area Chart
WISCONSIN
ILLINOIS
Port Washington
Fredonia
Saukville
Grafton
Cedarburg
Richfield
Rockfield
Thiensville
Menomonee Falls
Sussex
Hartford
Jackson
St Lawrence
Nenno
Allenton
Dousman
Genesee
North Prairie
Eagle
Mukwonago
Big Bend
East Troy
Troy Ctr
Troy
Vienna
Lyons
Hales Corners
South Milwaukee
Cudahy
Somers
Paddock Lake
Silver Lake
Hebron
Oconomowoc
North Lake
Waterford
Racine
Kenosha
Petty
Hogmi
Suddo
Proot
Taylor
Brad
Airport ID KMKE
Apt Name GENERAL MITCHELL INTL
City MILWAUKEE
State WI
Proc ID DEP RWY 31
Amdt 8
Date
Scale 1:500,000
No
SEGMENT
OBSTRUCTION
ELEV
DIVERSE A CLEAR
DIVERSE B CLEAR

NM 1 2 3 4 5 6 7 8 9 10

FT 8000 16000 24000 32000 40000 48000 56000 64000

fpospn | mkeodp31 (PROD) | 30 Jan 2012 07:12:20 | 1" = 8333.3 feet (MAP)

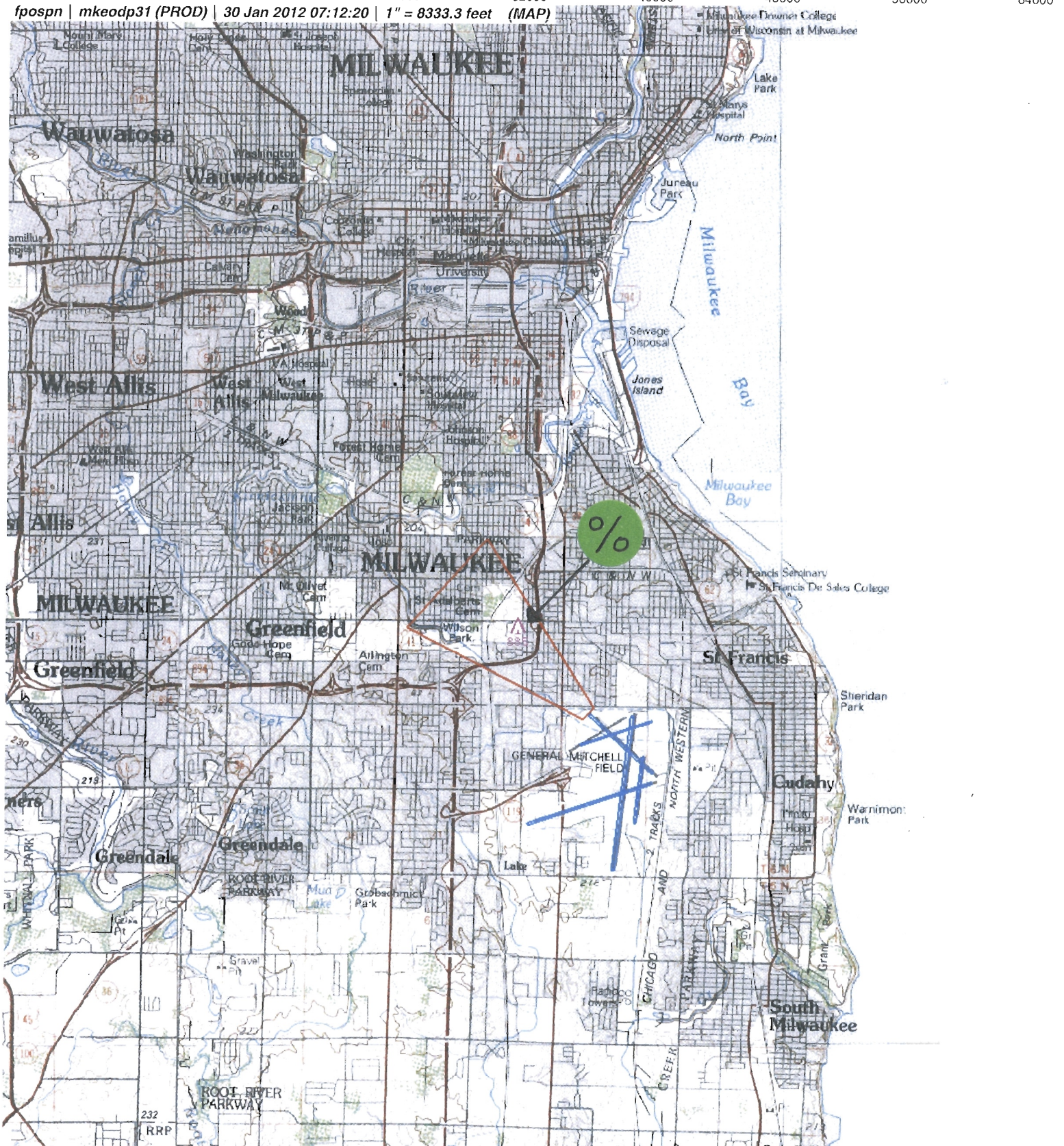

Airport ID	KMKE				
Apt Name	GENERAL MITCHELL INTL	No	SEGMENT	OBSTRUCTION	ELEV
City	MILWAUKEE	%	ICA	TANK	885
State	WI				
Proc ID	DEP RWY 31				
Amdt	8				
Date					
Scale	1:100,000				