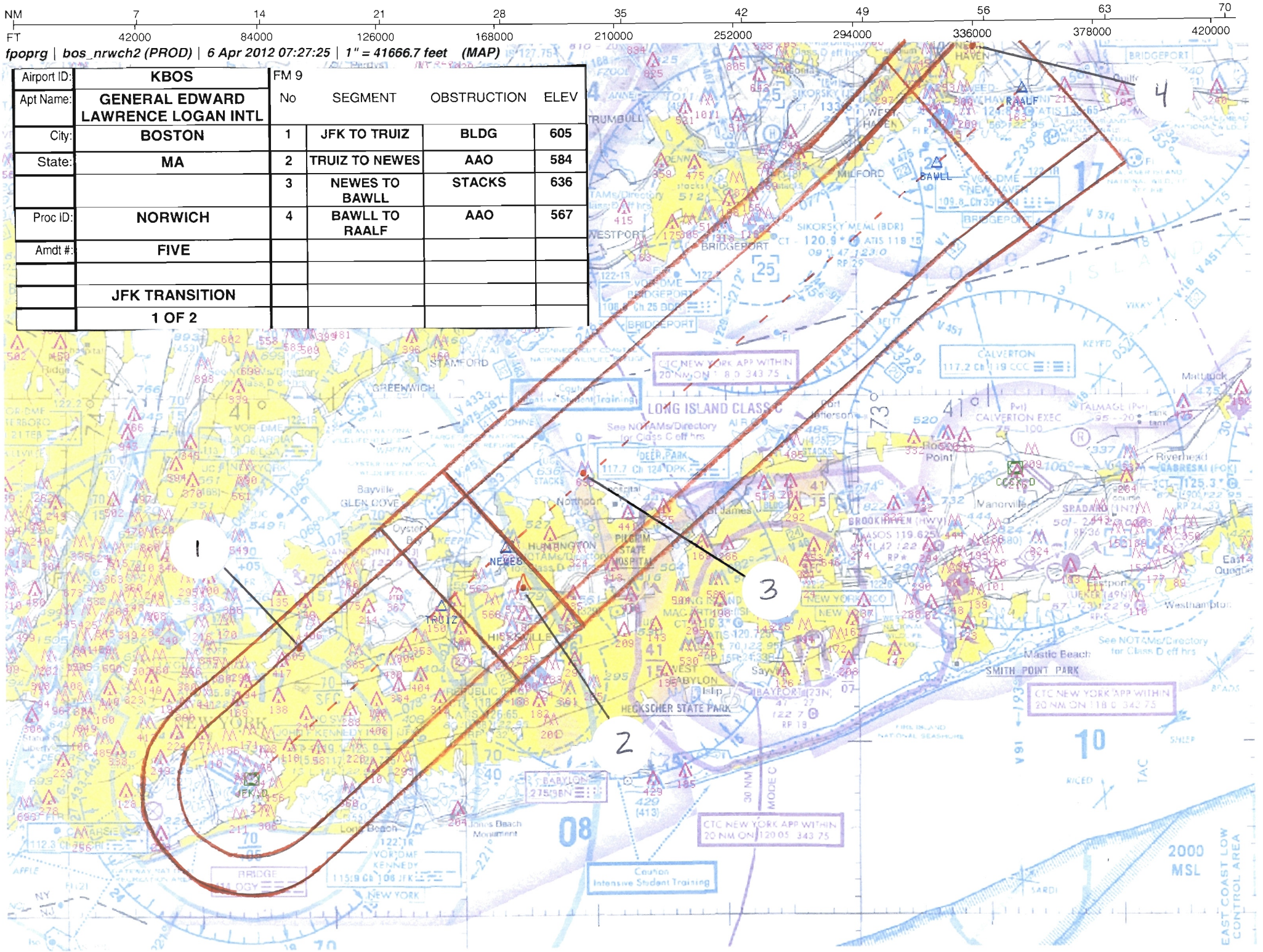
NM 7 14 21 28 35 42 49 56 63 70
FT 42000 84000 126000 168000 210000 252000 294000 336000 378000 420000
fpoprg | bos_nrwch2 (PROD) | 6 Apr 2012 07:27:25 | 1" = 41666.7 feet (MAP)
Airport ID: KBOS
Apt Name: GENERAL EDWARD LAWRENCE LOGAN INTL
City: BOSTON
State: MA
Proc ID: NORWICH
Amdt #: FIVE
JFK TRANSITION
1 OF 2
FM 9
No SEGMENT OBSTRUCTION ELEV
1 JFK TO TRUIZ BLDG 605
2 TRUIZ TO NEWES AAO 584
3 NEWES TO BAWLL STACKS 636
4 BAWLL TO RAALF AAO 567
1
2
3
4
TRUIZ
NEWES
BAWLL
RAALF
JFK
LONG ISLAND CLASS C
HECKSCHER STATE PARK
SMITH POINT PARK
2000 MSL
EAST COAST LOW CONTROL AREA

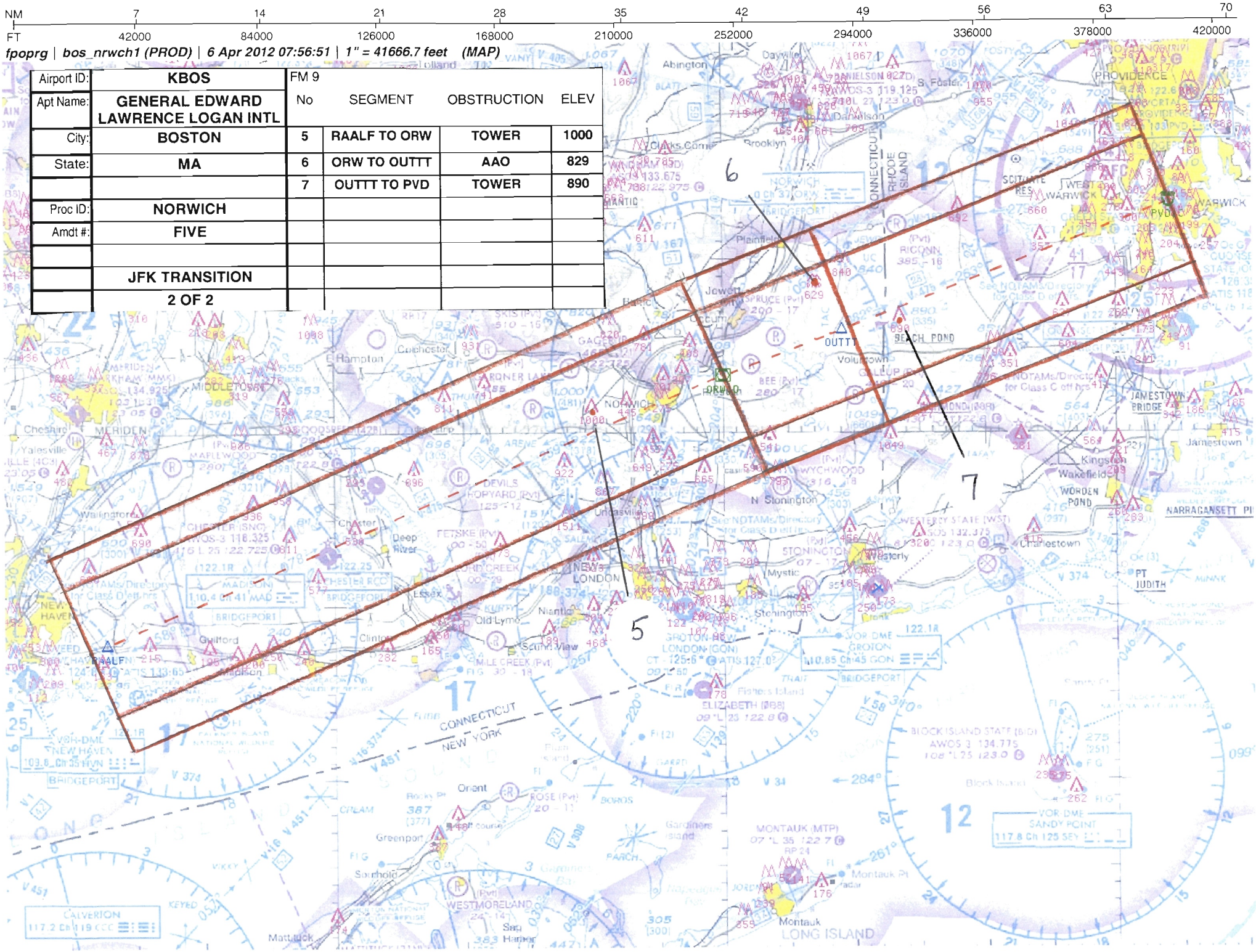

Airport ID:	KBOS
Apt Name:	GENERAL EDWARD LAWRENCE LOGAN INTL
City:	BOSTON
State:	MA
Proc ID:	NORWICH
Amdt #:	FIVE
	JFK TRANSITION
	2 OF 2

FM 9

No	SEGMENT	OBSTRUCTION	ELEV
5	RAALF TO ORW	TOWER	1000
6	ORW TO OUTTT	AAO	829
7	OUTTT TO PVD	TOWER	890

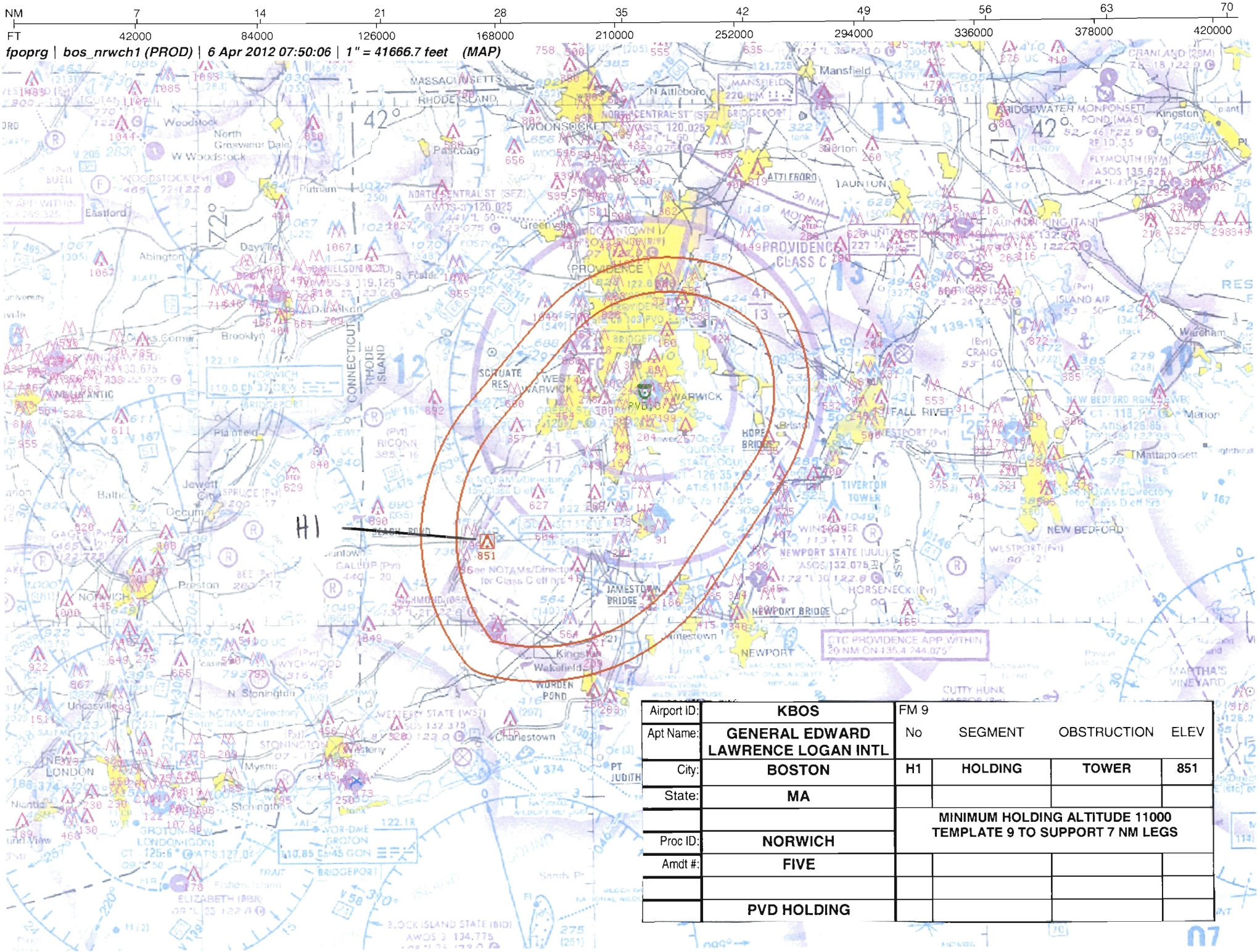

		FM 9			
Airport ID:	KBOS	No	SEGMENT	OBSTRUCTION	ELEV
Apt Name:	GENERAL EDWARD LAWRENCE LOGAN INTL				
City:	BOSTON	H1	HOLDING	TOWER	851
State:	MA				
		MINIMUM HOLDING ALTITUDE 11000 TEMPLATE 9 TO SUPPORT 7 NM LEGS			
Proc ID:	NORWICH				
Amdt #:	FIVE				
	PVD HOLDING				

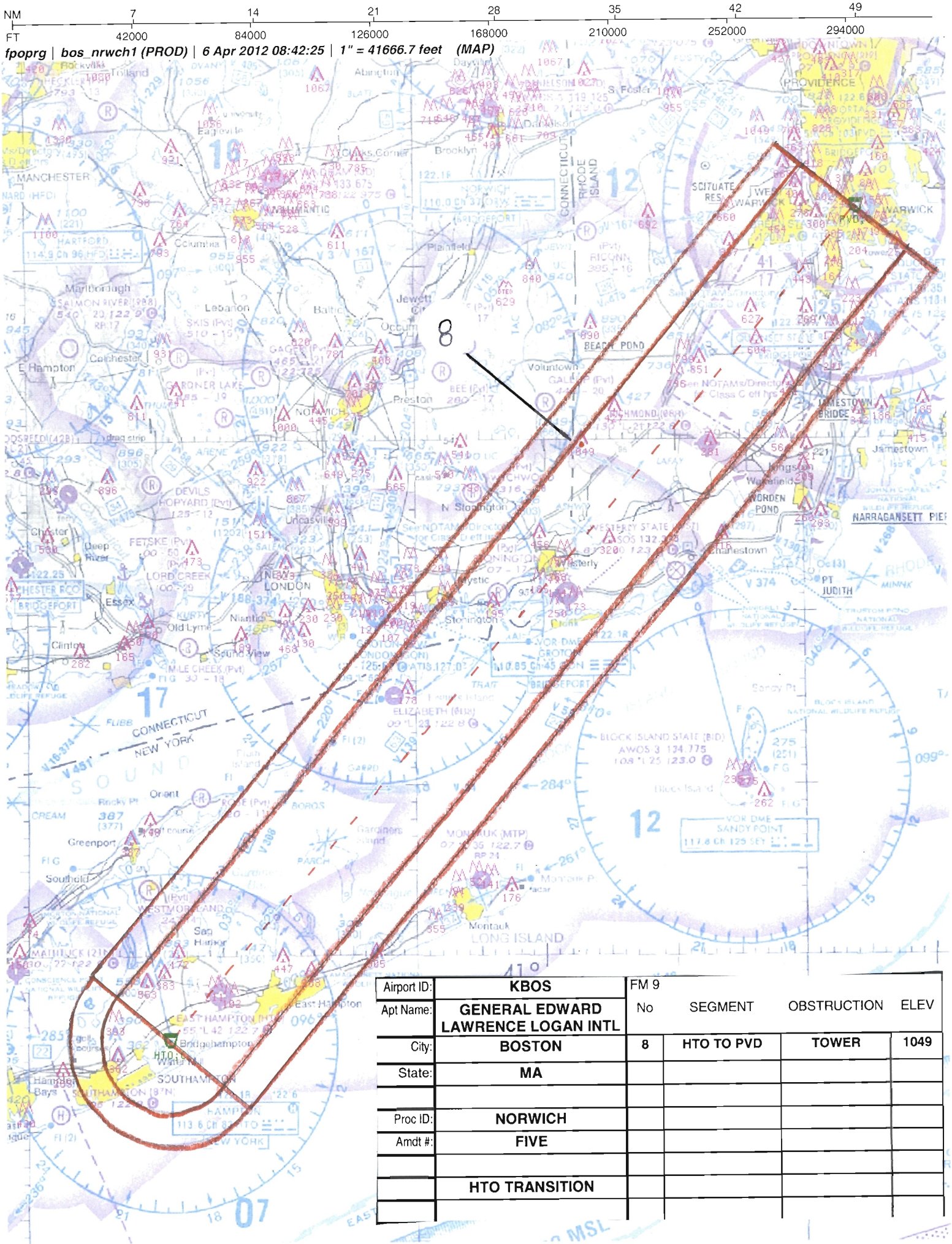

Airport ID:	KBOS	FM 9			
Apt Name:	GENERAL EDWARD LAWRENCE LOGAN INTL	No	SEGMENT	OBSTRUCTION	ELEV
City:	BOSTON	8	HTO TO PVD	TOWER	1049
State:	MA				
Proc ID:	NORWICH				
Amdt #:	FIVE				
	HTO TRANSITION				

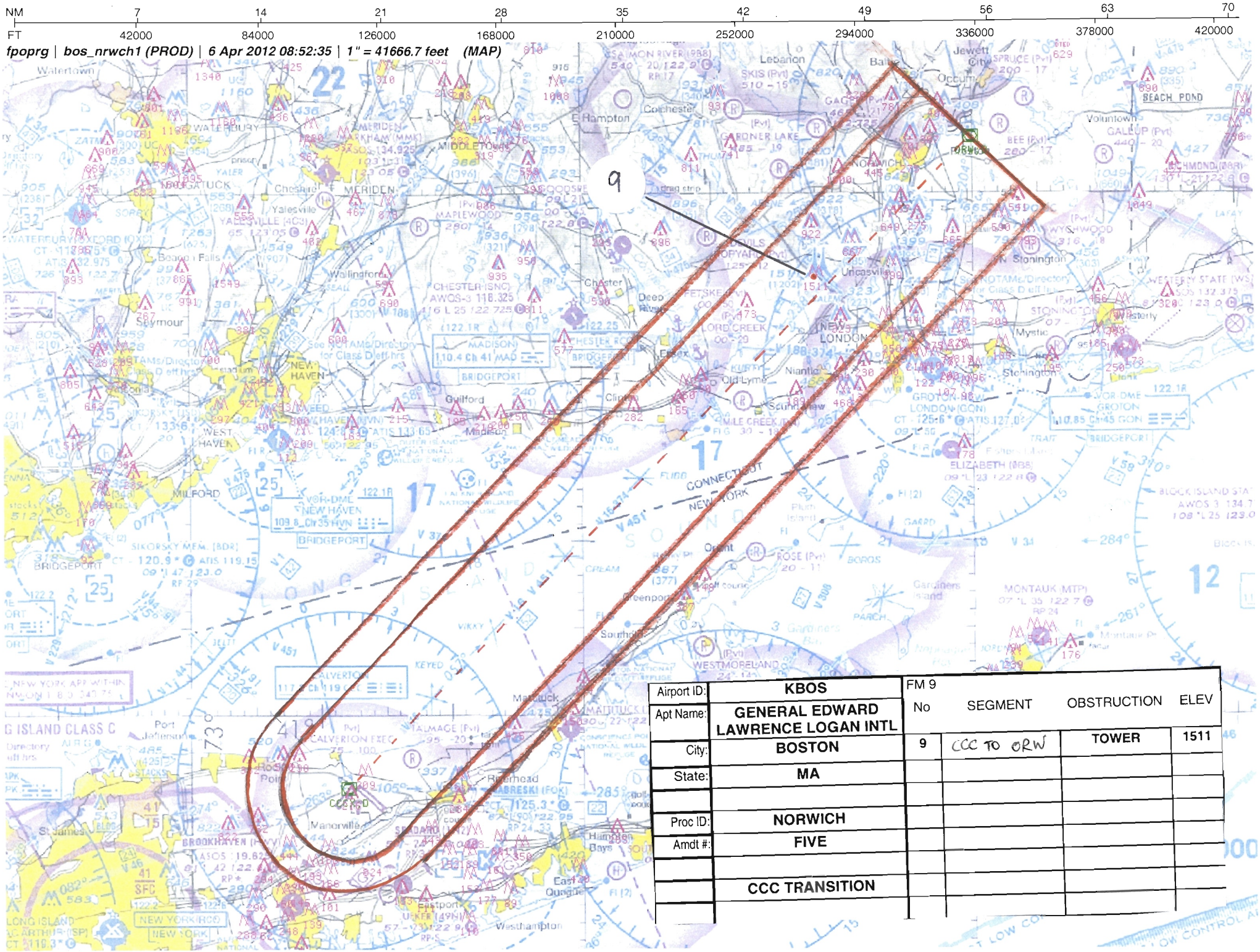
NM 7 14 21 28 35 42 49 56 63 70
FT 42000 84000 126000 168000 210000 252000 294000 336000 378000 420000
fpoprg | bos_nrwch1 (PROD) | 6 Apr 2012 08:52:35 | 1" = 41666.7 feet (MAP)
9
Airport ID: KBOS
Apt Name: GENERAL EDWARD LAWRENCE LOGAN INTL
City: BOSTON
State: MA
Proc ID: NORWICH
Amdt #: FIVE
CCC TRANSITION
FM 9
No SEGMENT OBSTRUCTION ELEV
9 CCC TO ORW TOWER 1511

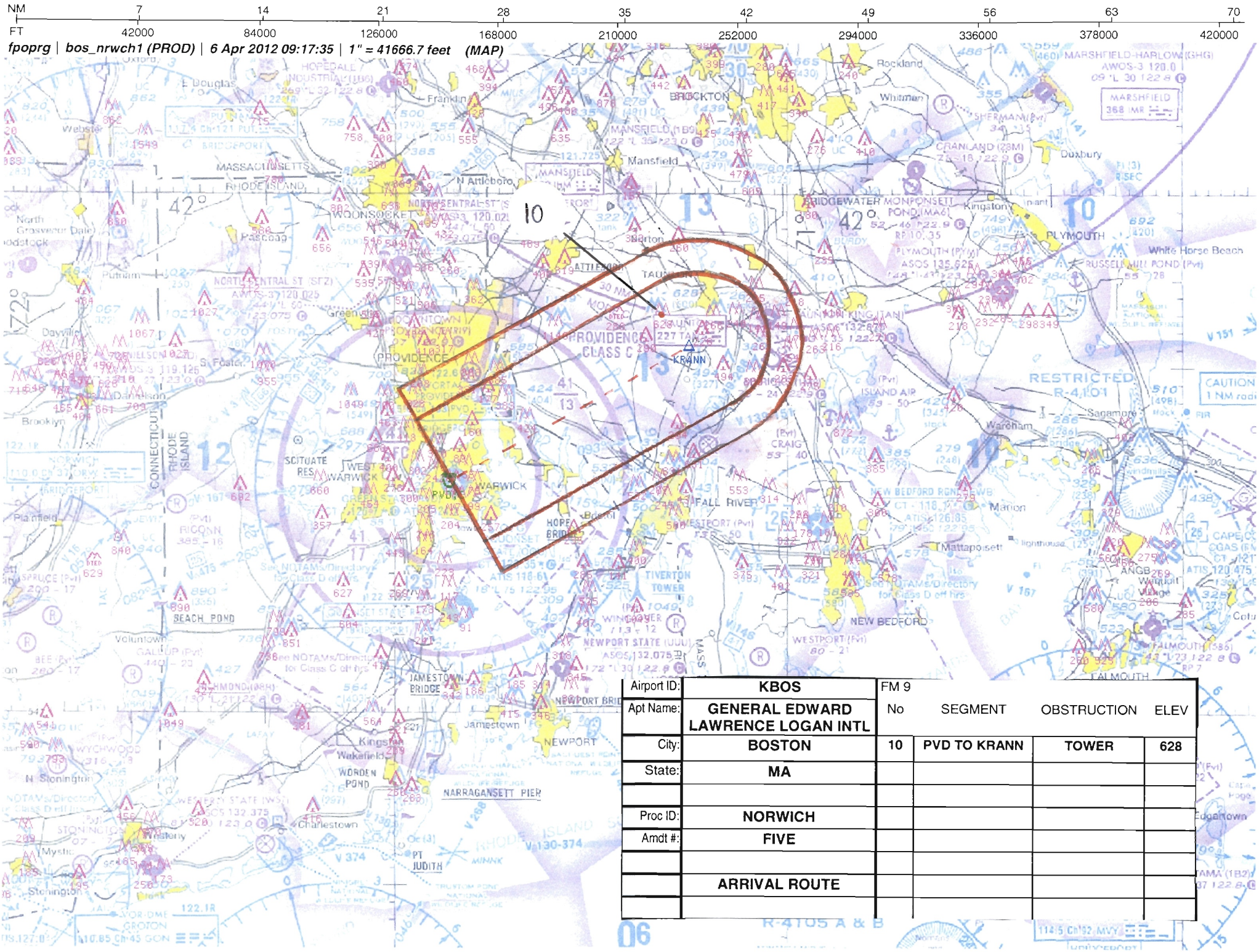

Airport ID:	KBOS	FM 9			
Apt Name:	GENERAL EDWARD LAWRENCE LOGAN INTL	No	SEGMENT	OBSTRUCTION	ELEV
City:	BOSTON	10	PVD TO KRANN	TOWER	628
State:	MA				
Proc ID:	NORWICH				
Amdt #:	FIVE				
	ARRIVAL ROUTE				