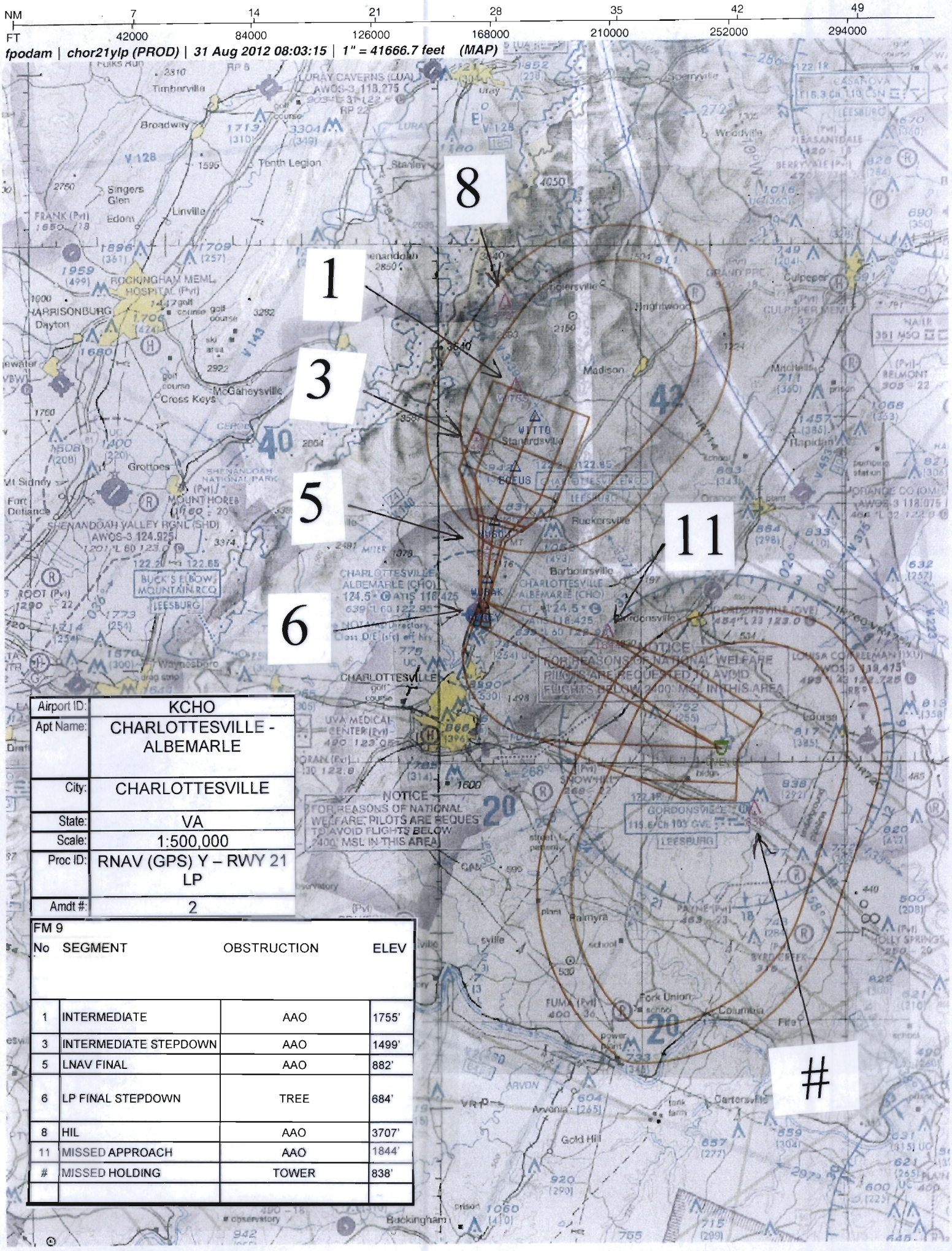

Airport ID:	KCHO
Apt Name:	CHARLOTTESVILLE - ALBEMARLE
City:	CHARLOTTESVILLE
State:	VA
Scale:	1:500,000
Proc ID:	RNAV (GPS) Y – RWY 21 LP
Amdt #:	2

FM 9

No	SEGMENT	OBSTRUCTION	ELEV
1	INTERMEDIATE	AAO	1755'
3	INTERMEDIATE STEPDOWN	AAO	1499'
5	LNAV FINAL	AAO	882'
6	LP FINAL STEPDOWN	TREE	684'
8	HIL	AAO	3707'
11	MISSED APPROACH	AAO	1844'
#	MISSED HOLDING	TOWER	838'

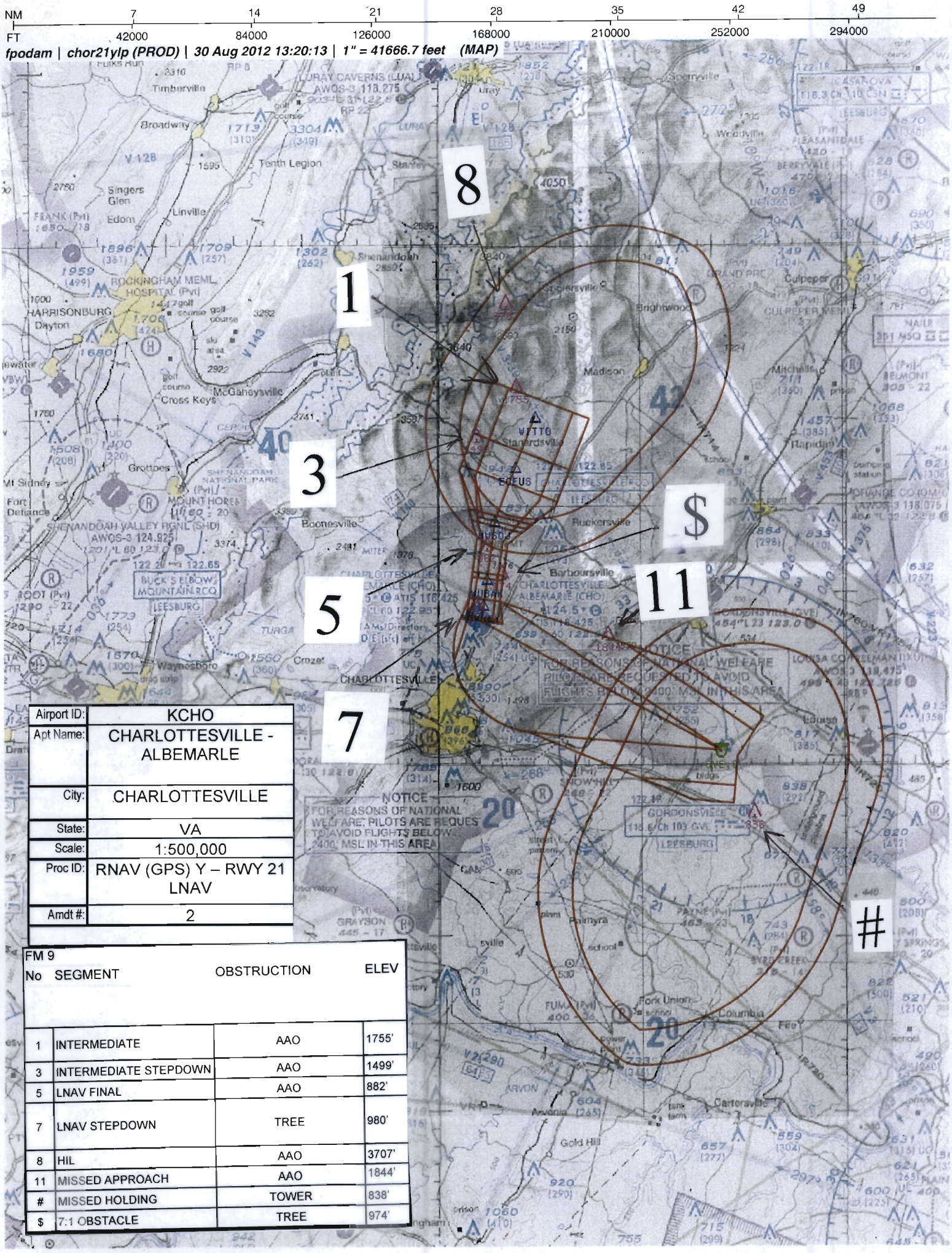

Airport ID:	KCHO
Apt Name:	CHARLOTTESVILLE - ALBEMARLE
City:	CHARLOTTESVILLE
State:	VA
Scale:	1:500,000
Proc ID:	RNAV (GPS) Y – RWY 21 LNAV
Amdt #:	2

FM 9

No	SEGMENT	OBSTRUCTION	ELEV
1	INTERMEDIATE	AAO	1755'
3	INTERMEDIATE STEPDOWN	AAO	1499'
5	LNAV FINAL	AAO	882'
7	LNAV STEPDOWN	TREE	980'
8	HIL	AAO	3707'
11	MISSED APPROACH	AAO	1844'
#	MISSED HOLDING	TOWER	838'
$	7:1 OBSTACLE	TREE	974'

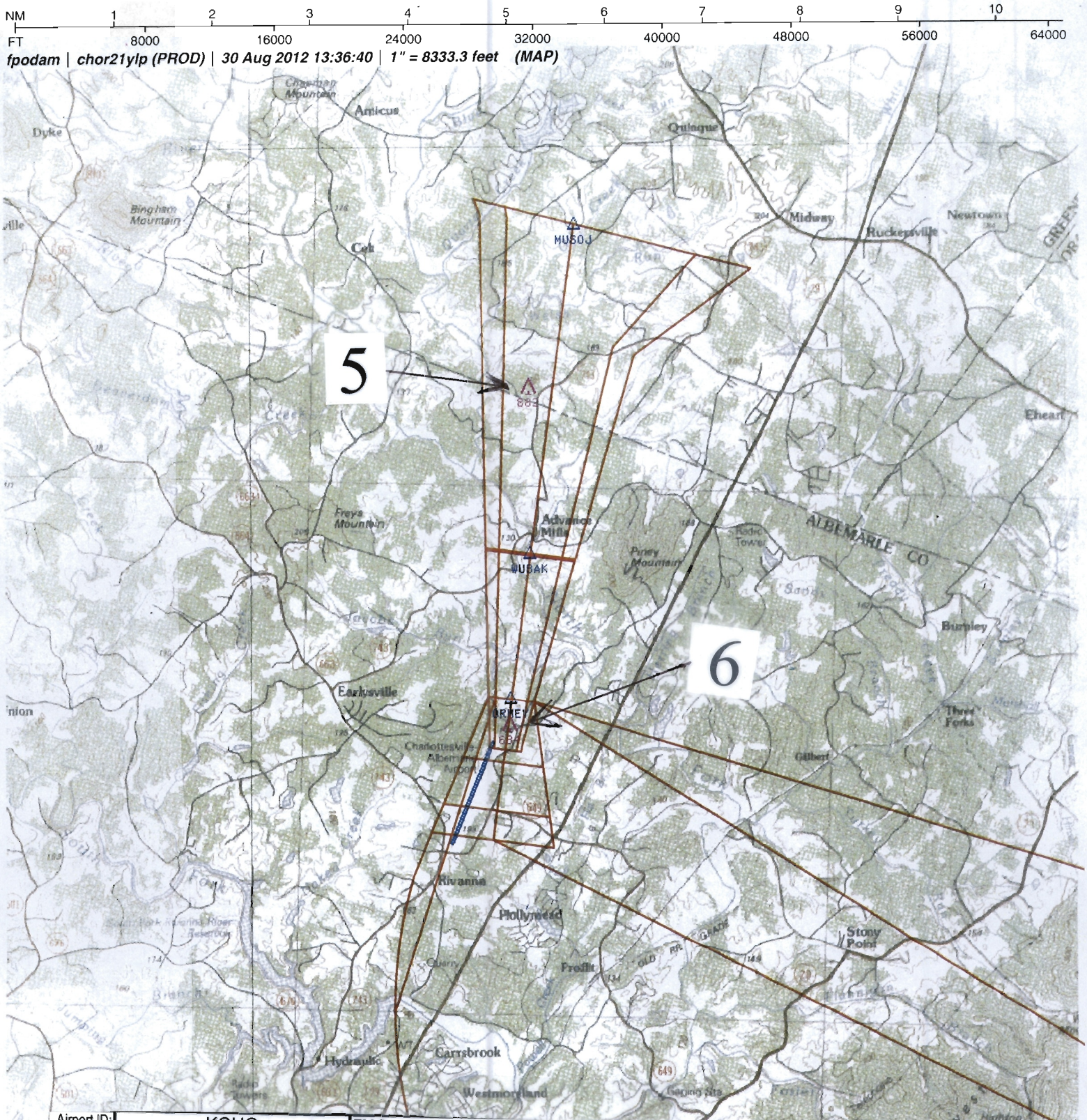

Airport ID:	KCHO
Apt Name:	CHARLOTTESVILLE - ALBEMARLE
City:	CHARLOTTESVILLE
State:	VA
Scale:	1:100,000
Proc ID:	RNAV (GPS) Y – RWY 21 LP
Amdt #:	2

FM 9

No	SEGMENT	OBSTRUCTION	ELEV
5	LP FINAL	AAO	882'
6	LP FINAL STEPDOWN	TREE	684'

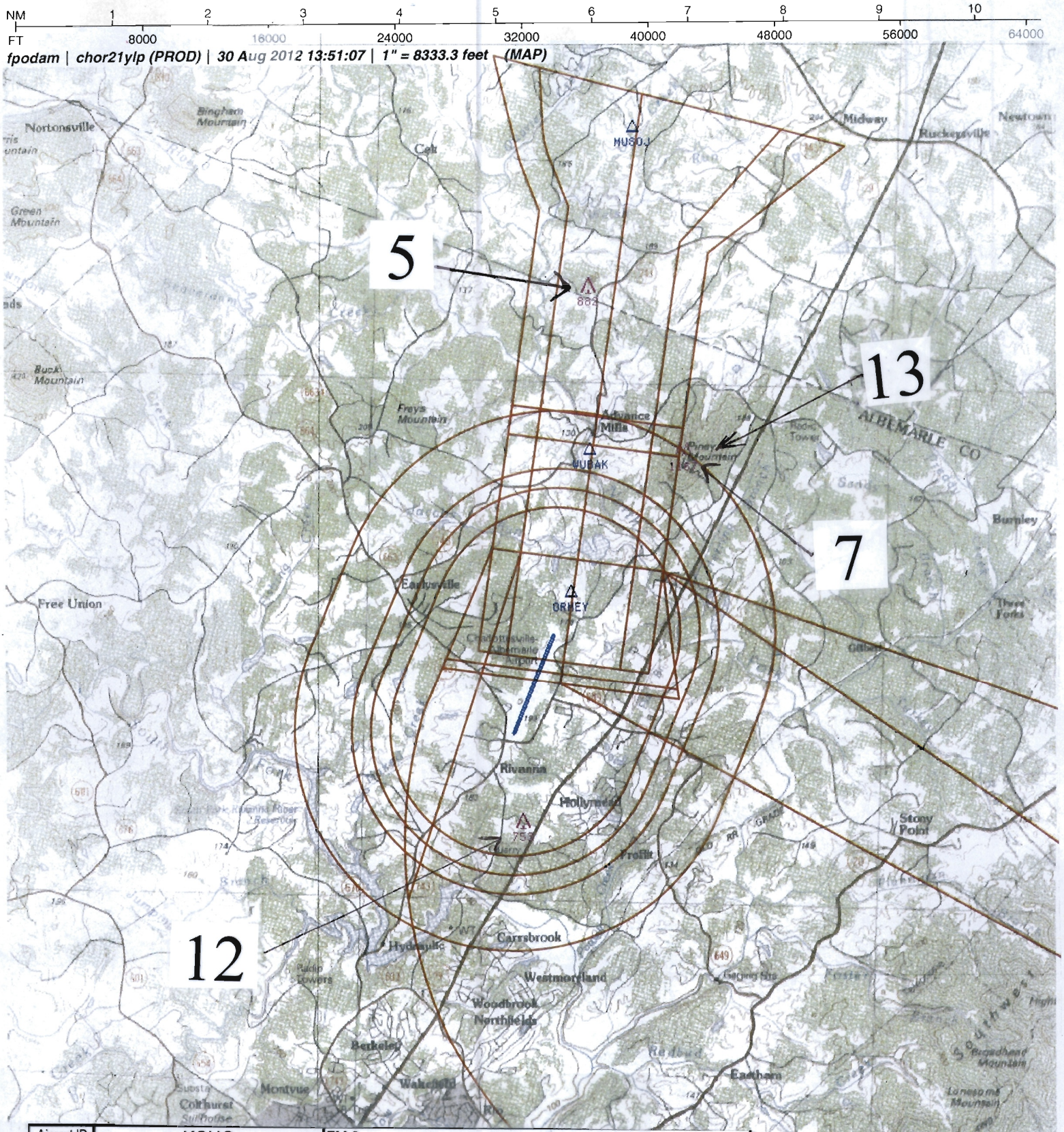

Airport ID:	KCHO
Apt Name:	CHARLOTTESVILLE - ALBEMARLE
City:	CHARLOTTESVILLE
State:	VA
Scale:	1:100,000
Proc ID:	RNAV (GPS) Y – RWY 21 LNAV
Amdt #:	2

FM 9

No	SEGMENT	OBSTRUCTION	ELEV
5	LNAV FINAL	AAO	882'
7	LNAV STEPDOWN	TREE	974'
12	CIRCLING CAT A-C	OL ANT LTD	753'
13	CIRCLING CAT D	TOWER	1167'