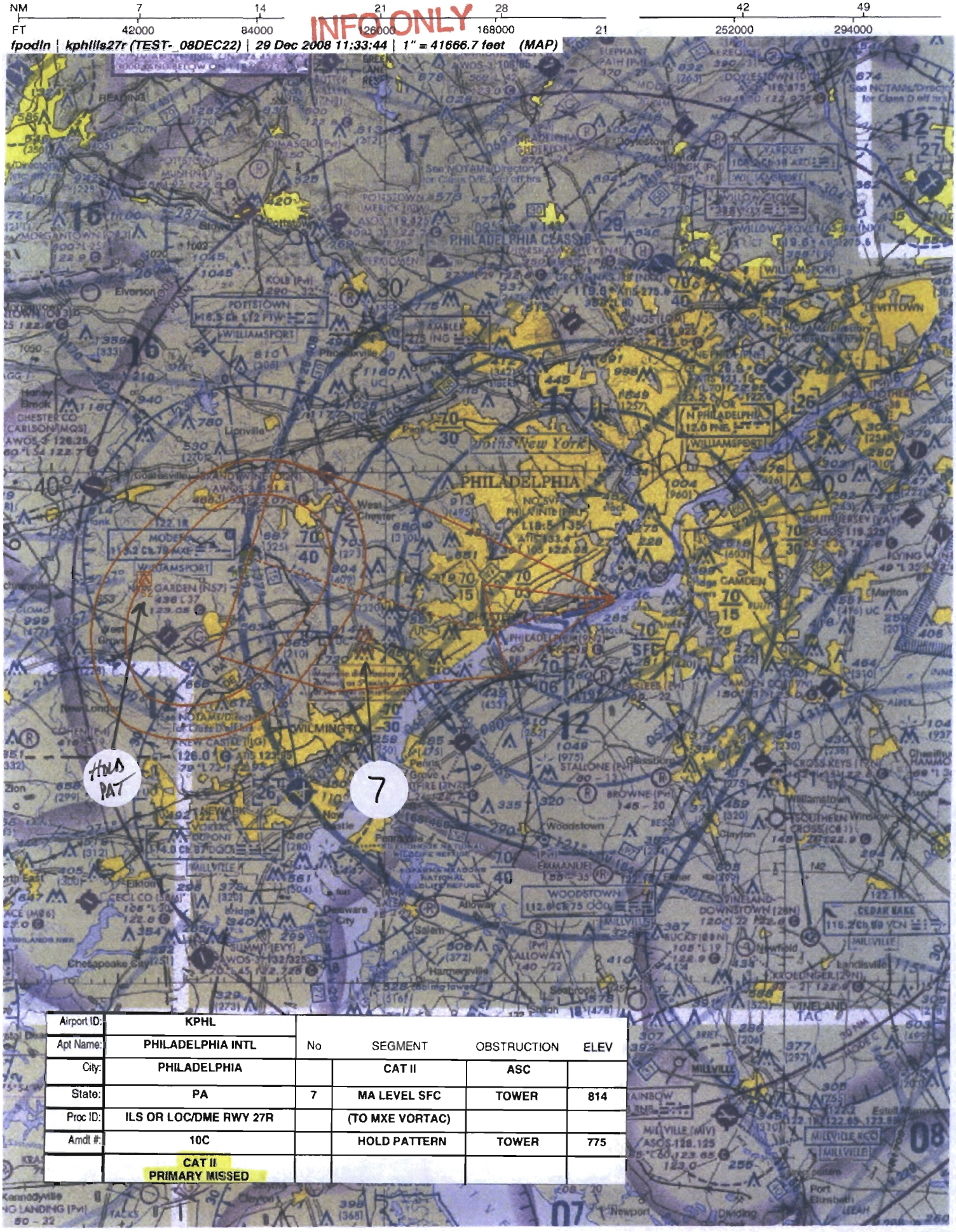

Airport ID:	KPHL				
Apt Name:	PHILADELPHIA INTL	No	SEGMENT	OBSTRUCTION	ELEV
City:	PHILADELPHIA		CAT II	ASC	
State:	PA	7	MA LEVEL SFC	TOWER	814
Proc ID:	ILS OR LOC/DME RWY 27R		(TO MXE VORTAC)		
Amdt #:	10C		HOLD PATTERN	TOWER	775
	CAT II PRIMARY MISSED				

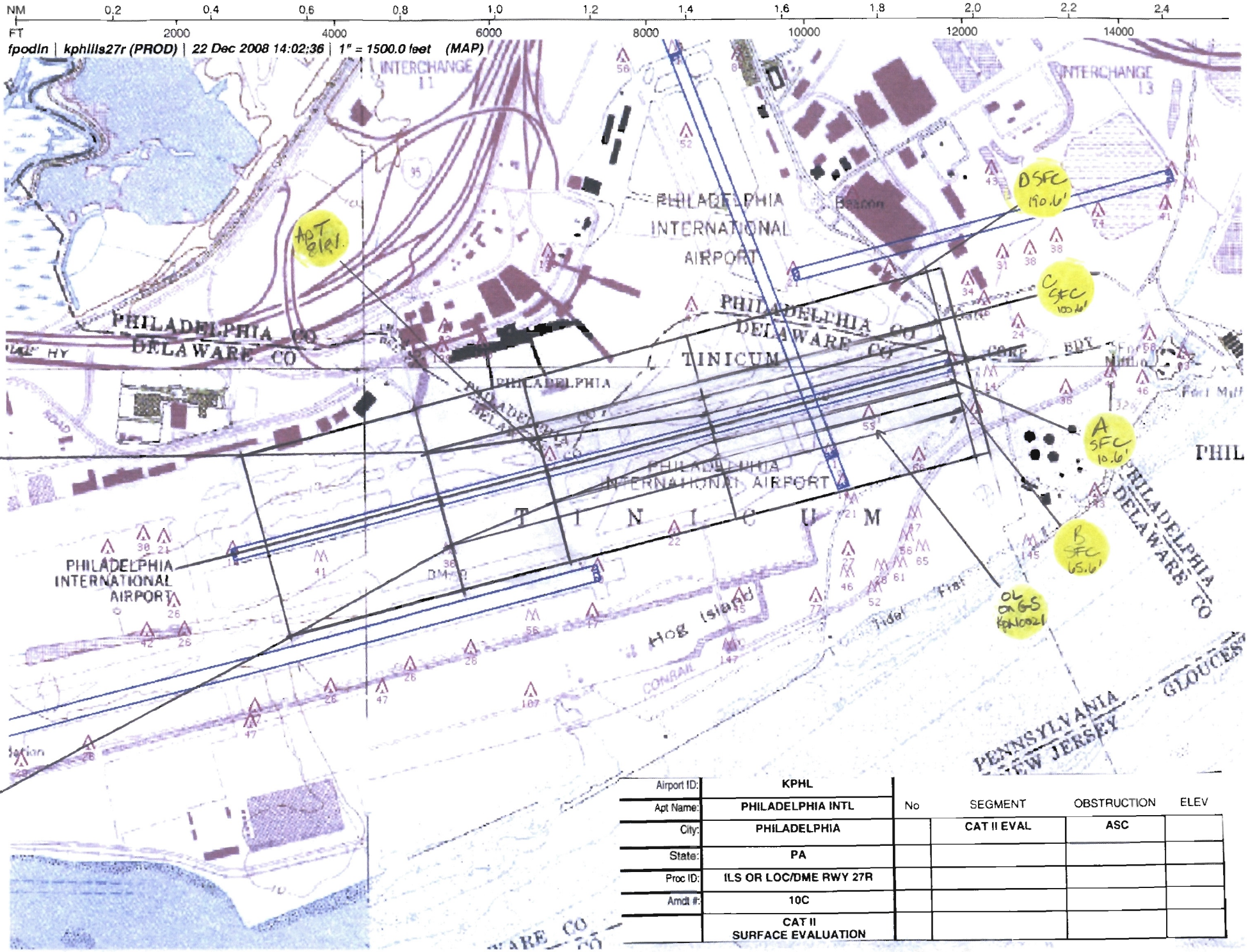

Airport ID:	KPHL				
Apt Name:	PHILADELPHIA INTL	No	SEGMENT	OBSTRUCTION	ELEV
City:	PHILADELPHIA		CAT II EVAL	ASC	
State:	PA				
Proc ID:	ILS OR LOC/DME RWY 27R				
Amdt #:	10C				
	CAT II SURFACE EVALUATION				

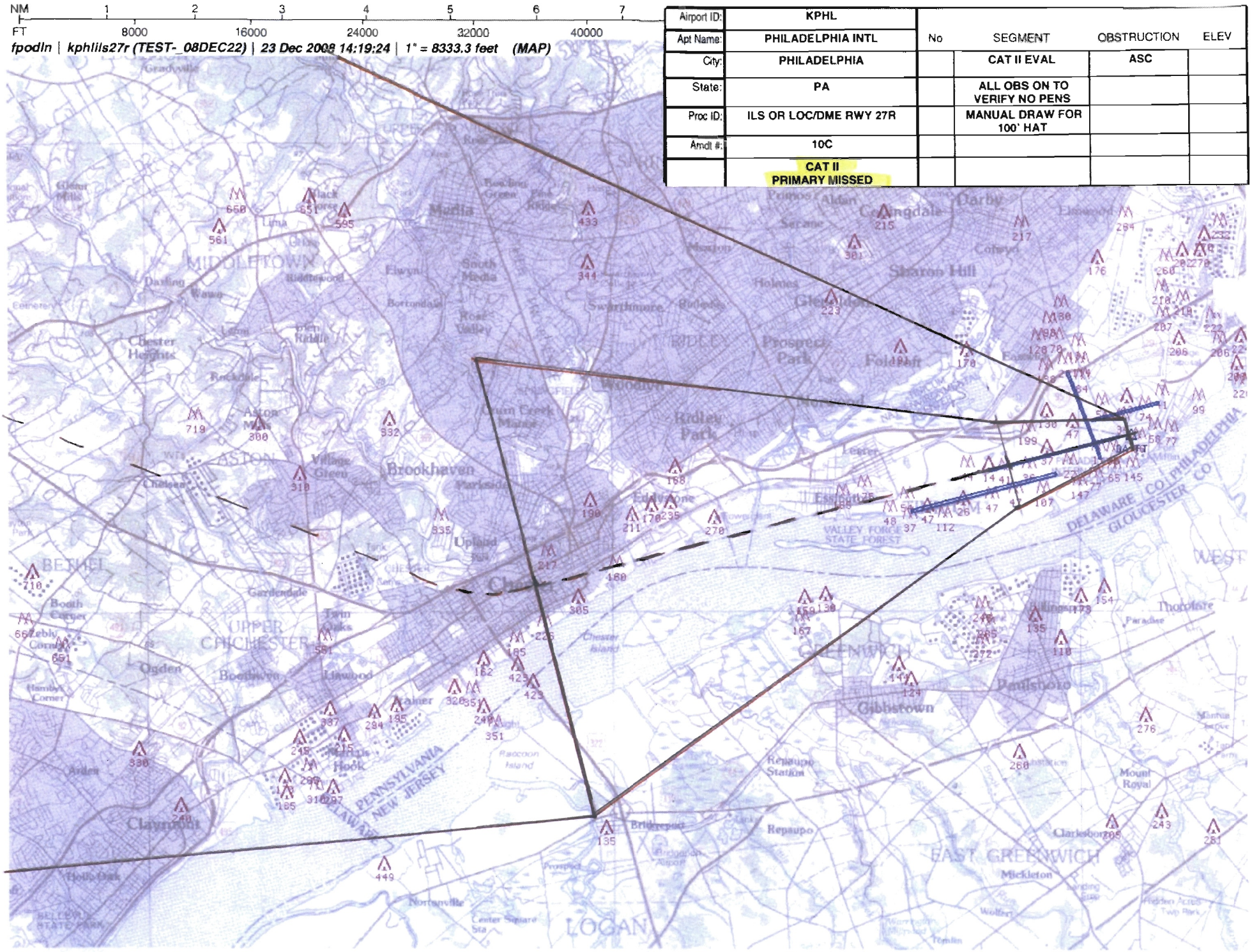

Airport ID:	KPHL	No	SEGMENT	OBSTRUCTION	ELEV
Apt Name:	PHILADELPHIA INTL				
City:	PHILADELPHIA		CAT II EVAL	ASC	
State:	PA		ALL OBS ON TO VERIFY NO PENS		
Proc ID:	ILS OR LOC/DME RWY 27R		MANUAL DRAW FOR 100' HAT		
Amdt #:	10C				
	CAT II PRIMARY MISSED				

NM 7 14 21 28 42 49

FT 42000 84000 126000 168000 21 252000 294000

fpodln | kphl27ralt (TEST-_08DEC22) | 29 Dec 2008 11:32:52 | 1" = 41666.7 feet (MAP)

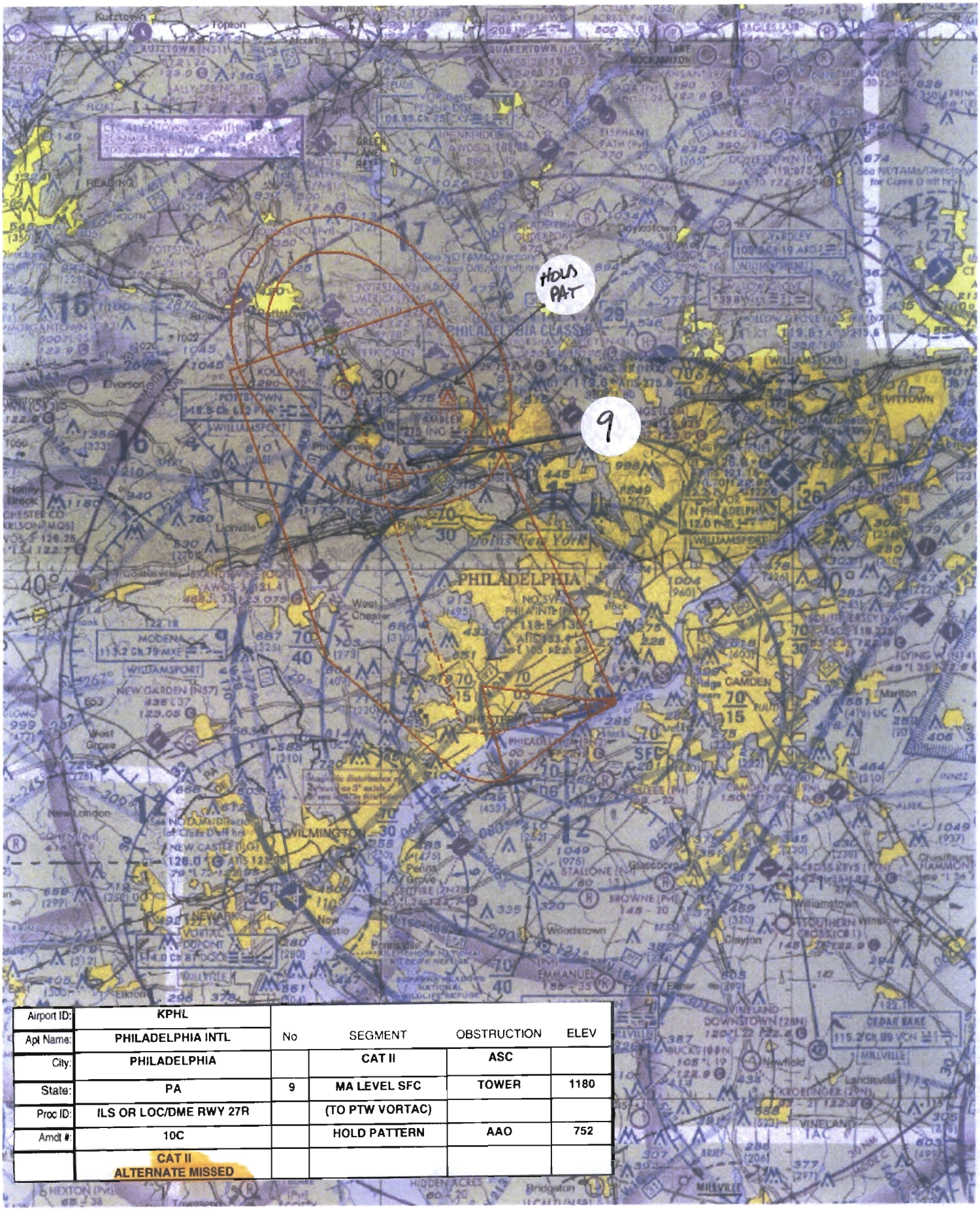

Airport ID:	KPHL				
Apt Name:	PHILADELPHIA INTL	No	SEGMENT	OBSTRUCTION	ELEV
City:	PHILADELPHIA		CAT II	ASC	
State:	PA	9	MA LEVEL SFC	TOWER	1180
Proc ID:	ILS OR LOC/DME RWY 27R		(TO PTW VORTAC)		
Amdt #:	10C		HOLD PATTERN	AAO	752
	CAT II ALTERNATE MISSED				

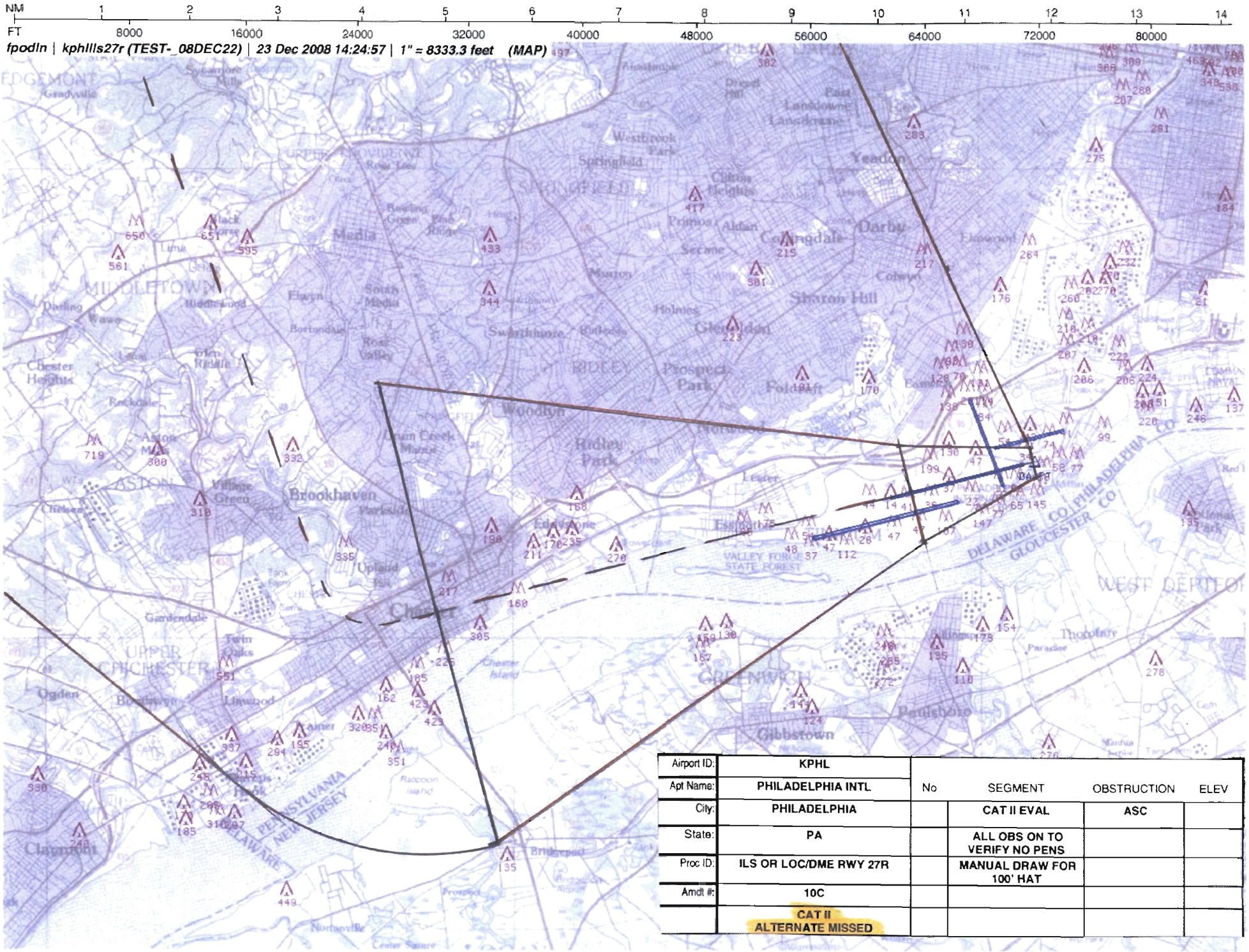

Airport ID:	KPHL	No	SEGMENT	OBSTRUCTION	ELEV
Apt Name:	PHILADELPHIA INTL				
City:	PHILADELPHIA		CAT II EVAL	ASC	
State:	PA		ALL OBS ON TO VERIFY NO PENS		
Proc ID:	ILS OR LOC/DME RWY 27R		MANUAL DRAW FOR 100' HAT		
Amdt #:	10C				
	CAT II ALTERNATE MISSED				

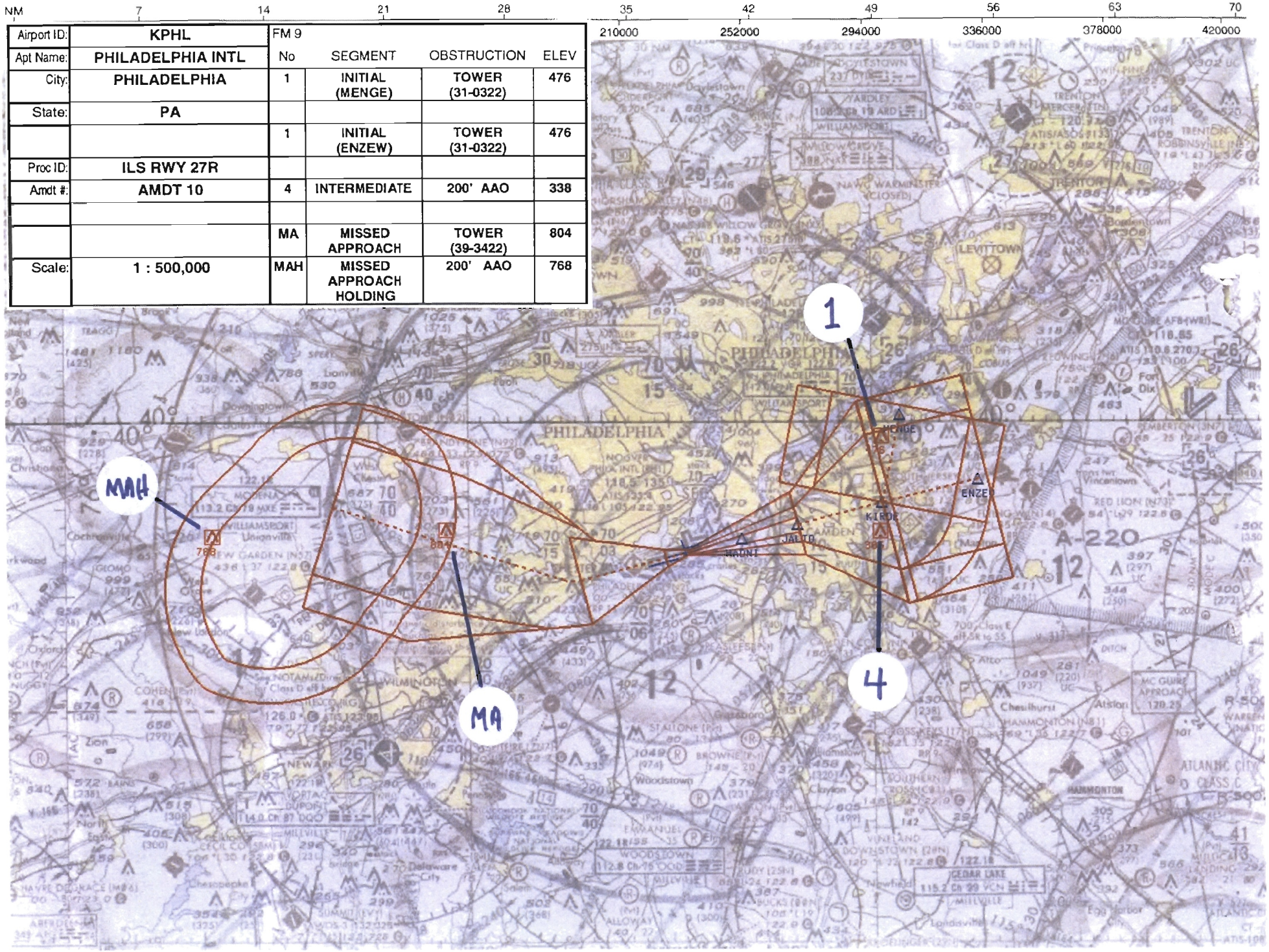

Airport ID:	KPHL	FM 9			
Apt Name:	PHILADELPHIA INTL	No	SEGMENT	OBSTRUCTION	ELEV
City:	PHILADELPHIA	1	INITIAL (MENGE)	TOWER (31-0322)	476
State:	PA				
		1	INITIAL (ENZEW)	TOWER (31-0322)	476
Proc ID:	ILS RWY 27R				
Amdt #:	AMDT 10	4	INTERMEDIATE	200' AAO	338
		MA	MISSED APPROACH	TOWER (39-3422)	804
Scale:	1 : 500,000	MAH	MISSED APPROACH HOLDING	200' AAO	768

Airport ID:	KPHL
Apt Name:	PHILADELPHIA INTL
City:	PHILADELPHIA
State:	PA
Proc ID:	ILS RWY 27R
Amdt #:	AMDT 10
Scale:	1 : 100,000

FM 9

No	SEGMENT	OBSTRUCTION	ELEV
7	CIRCLING CAT A	TOWER (KPHL0004)	234
8	CIRCLING CAT B	STACK (KPHL0002)	246
9	CIRCLING CAT C & D	STACK (KPHL0001)	285

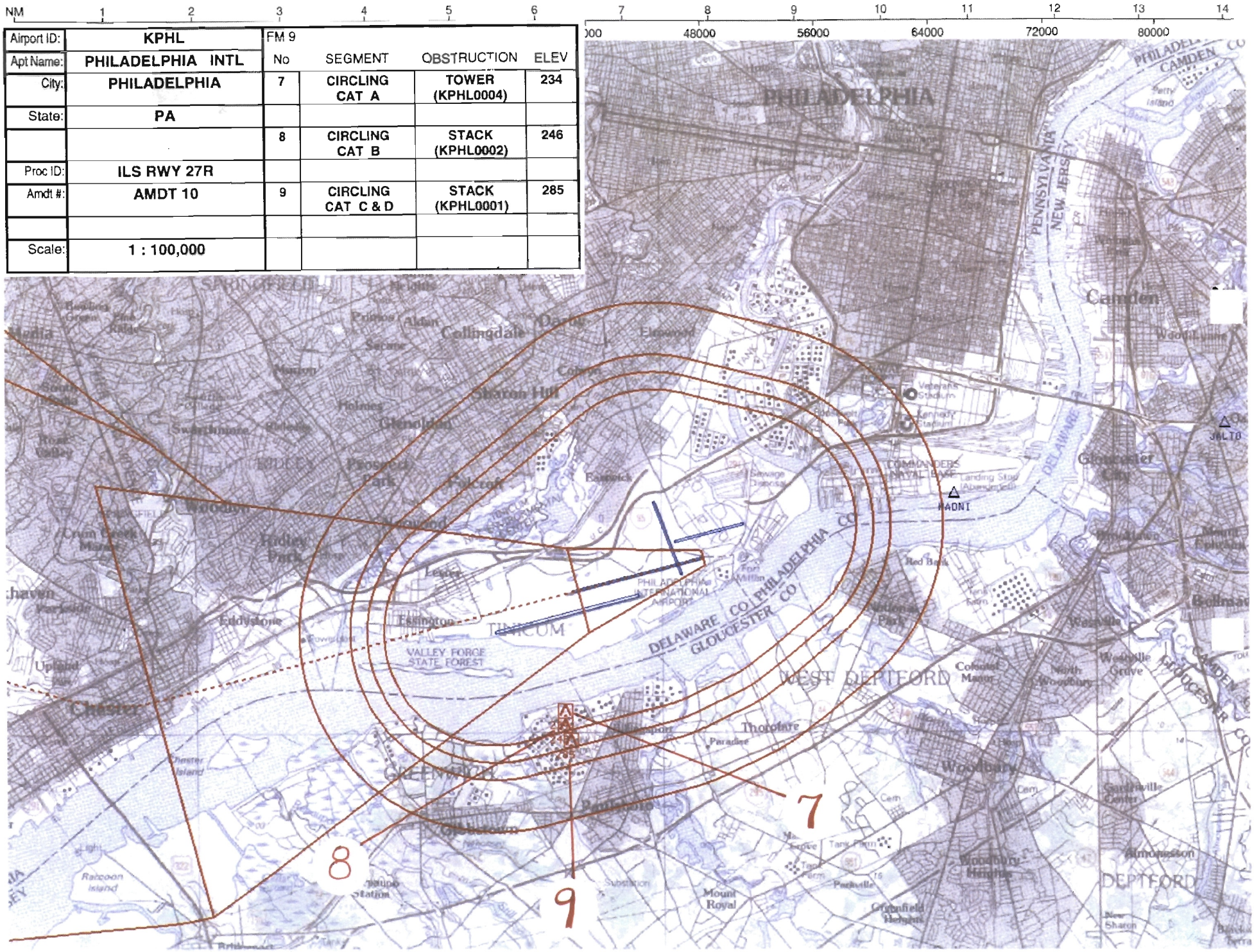

Airport ID:	KPHL	FM 9			
Apt Name:	PHILADELPHIA INTL	No	SEGMENT	OBSTRUCTION	ELEV
City:	PHILADELPHIA	5	FINAL (LOC)	BRIDGE (31-0310)	388
State:	PA				
		6	STEPDOWN	CRANE (KPHL0075)	246
Proc ID:	ILS RWY 27R				
Amdt #:	AMDT 10				
Scale:	1 : 100,000	XX	TERPS PARA 289	TOWER (31-0057)	618

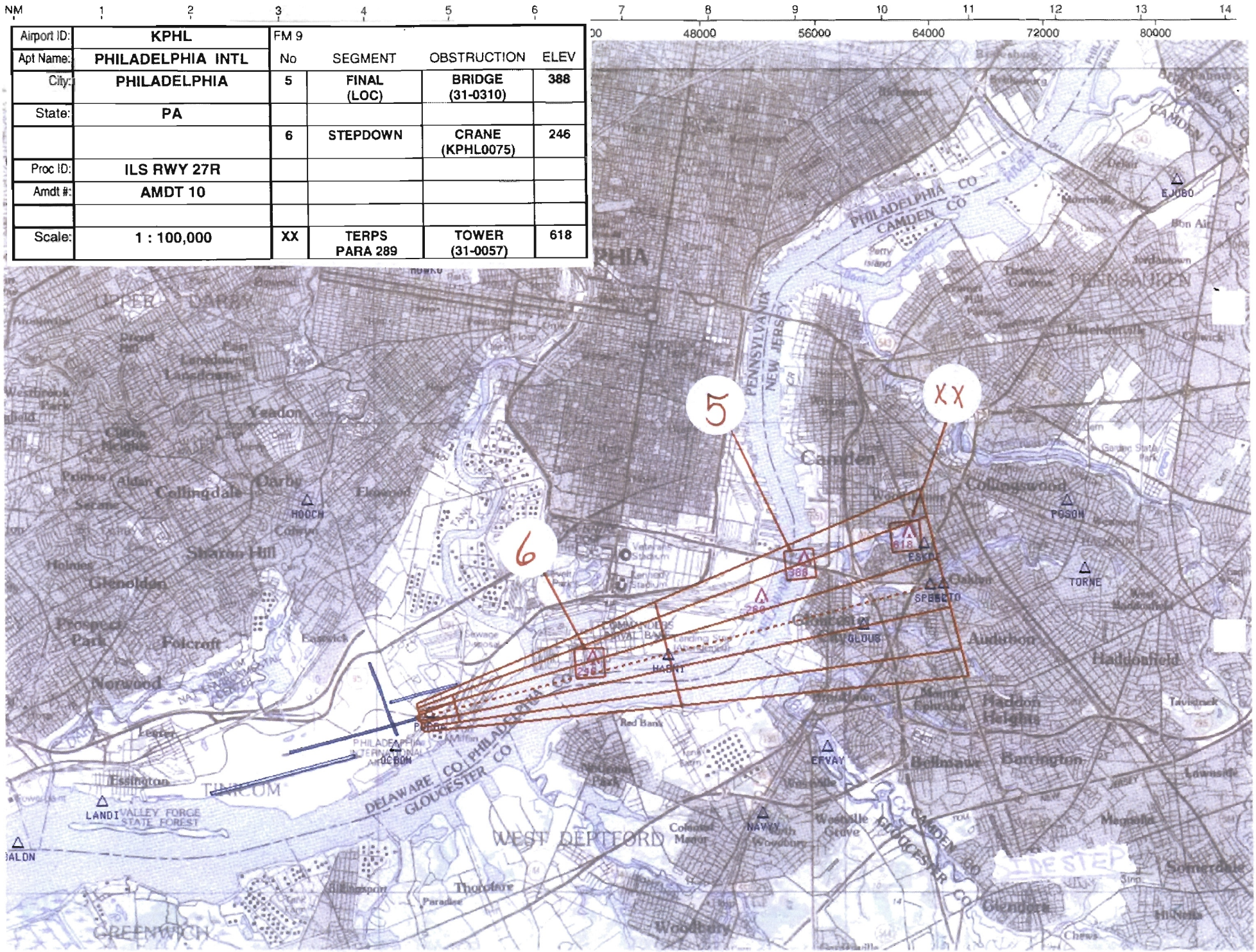

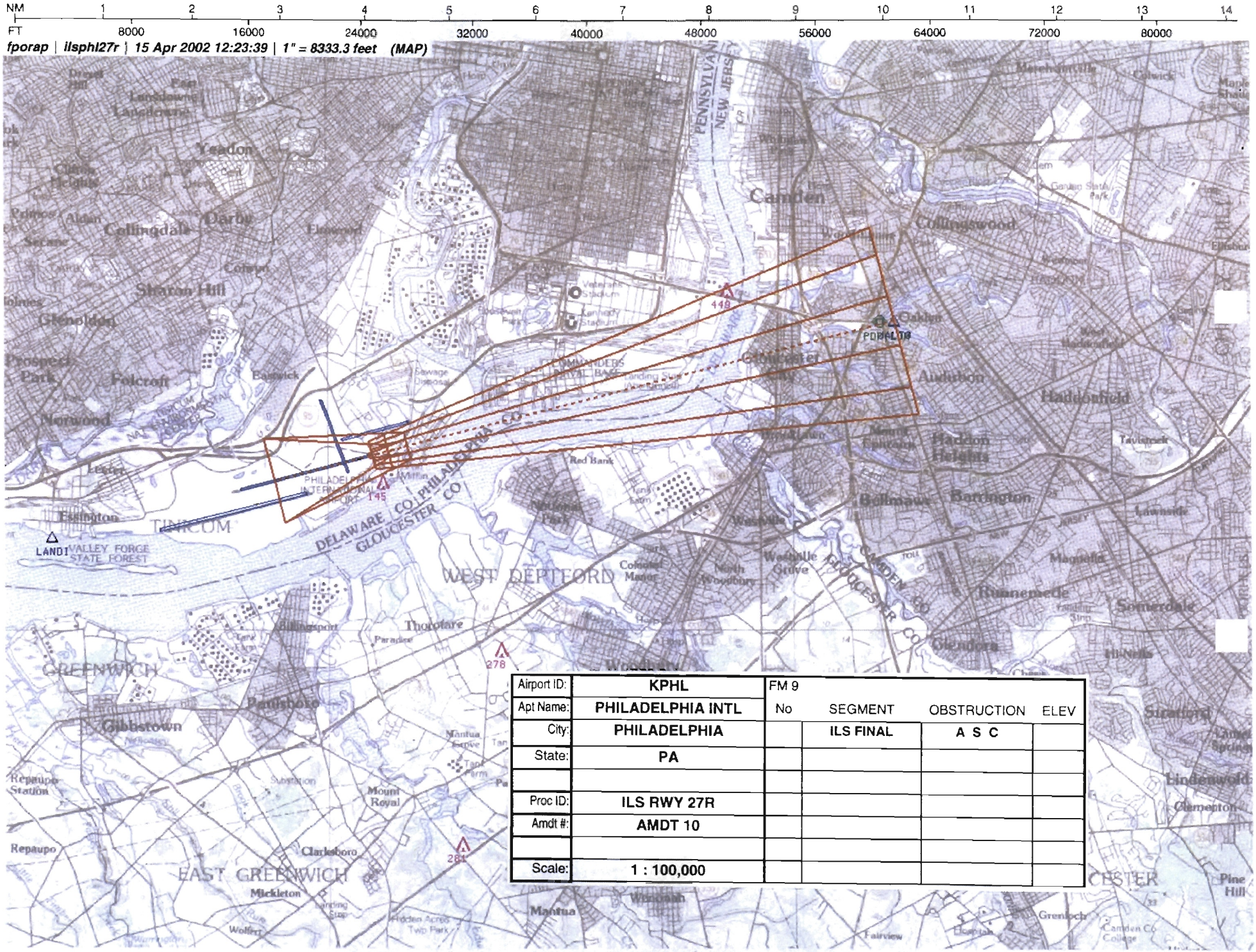

Airport ID:	KPHL	FM 9			
Apt Name:	PHILADELPHIA INTL	No	SEGMENT	OBSTRUCTION	ELEV
City:	PHILADELPHIA		ILS FINAL	A S C	
State:	PA				
Proc ID:	ILS RWY 27R				
Amdt #:	AMDT 10				
Scale:	1 : 100,000				

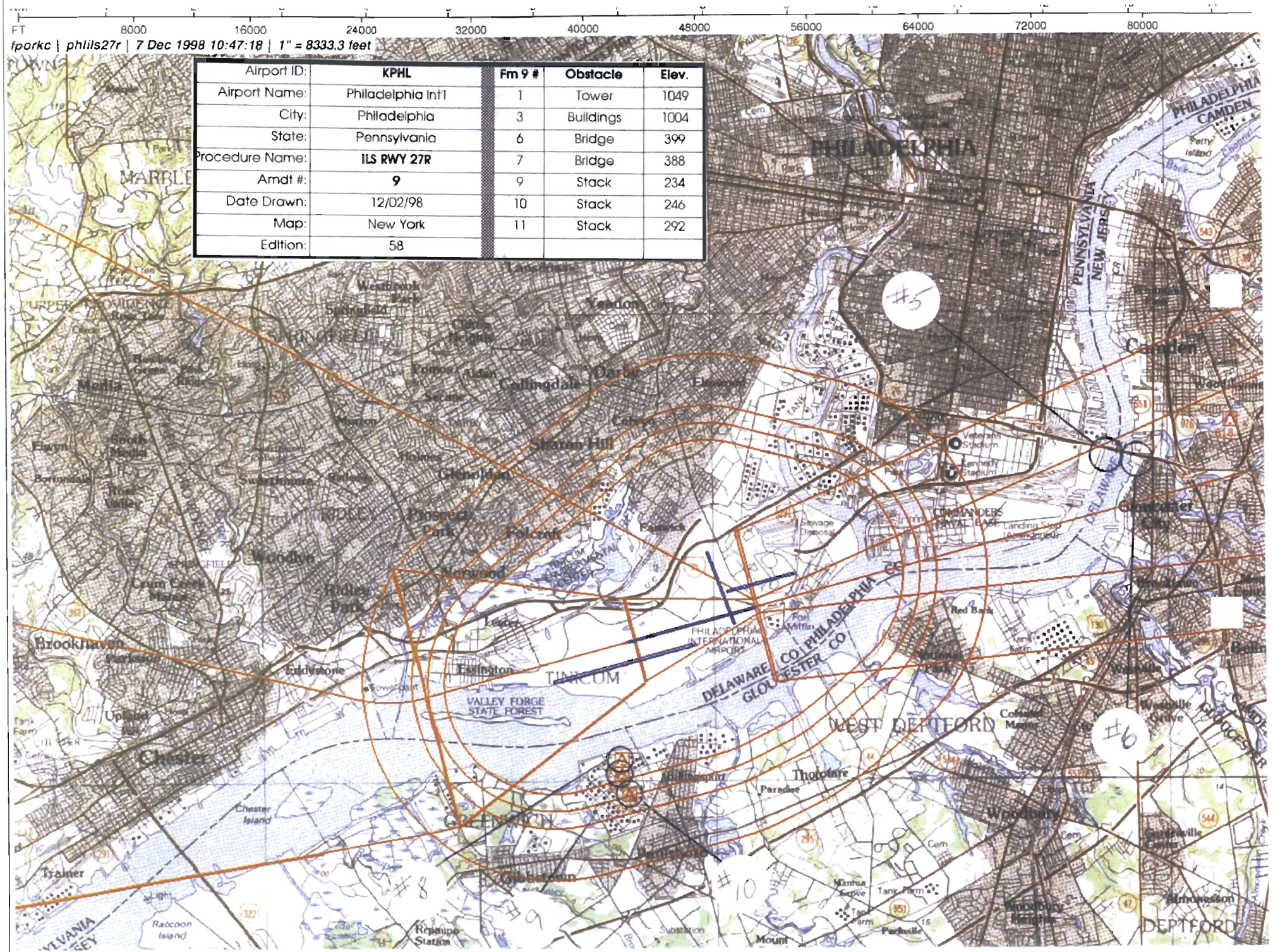

Airport ID:	KPHL
Airport Name:	Philadelphia Int'l
City:	Philadelphia
State:	Pennsylvania
Procedure Name:	ILS RWY 27R
Amdt #:	9
Date Drawn:	12/02/98
Map:	New York
Edition:	58

Fm 9 #	Obstacle	Elev.
1	Tower	1049
3	Buildings	1004
6	Bridge	399
7	Bridge	388
9	Stack	234
10	Stack	246
11	Stack	292

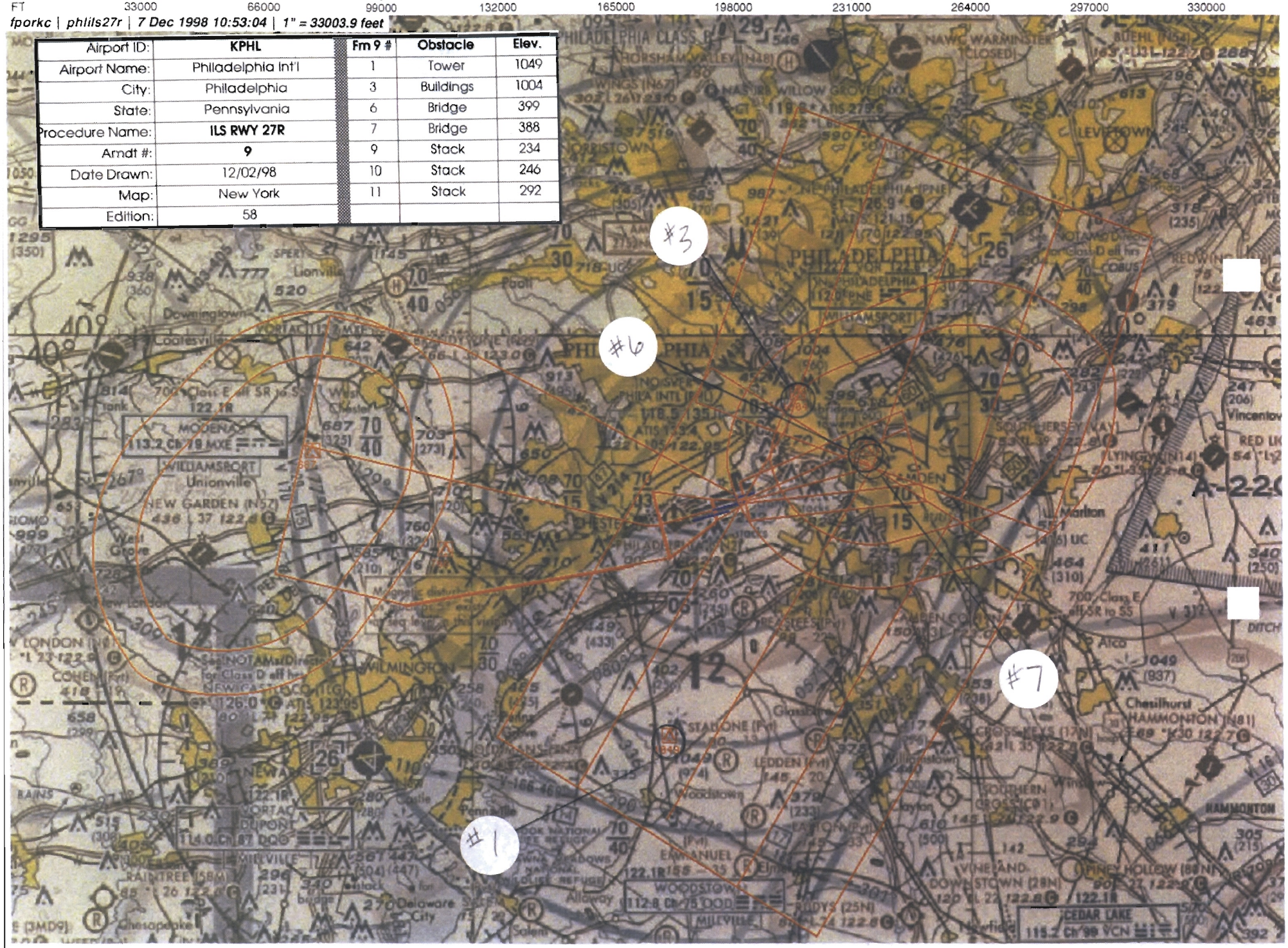
FT
33000
66000
99000
132000
165000
198000
231000
264000
297000
330000
fporkc | phlils27r | 7 Dec 1998 10:53:04 | 1" = 33003.9 feet
Airport ID: KPHL
Airport Name: Philadelphia Int'l
City: Philadelphia
State: Pennsylvania
Procedure Name: ILS RWY 27R
Amdt #: 9
Date Drawn: 12/02/98
Map: New York
Edition: 58
Fm 9 # | Obstacle | Elev.
1 Tower 1049
3 Buildings 1004
6 Bridge 399
7 Bridge 388
9 Stack 234
10 Stack 246
11 Stack 292
#3
#6
#7
#1
PHILADELPHIA
WILLIAMSPORT
WILMINGTON
WOODSTOWN
CAMDEN

Airport ID:	KPHL
Airport Name:	Philadelphia Int'l
City:	Philadelphia
State:	Pennsylvania
Procedure Name:	ILS RWY 27R
Amdt #:	8
Date Drawn:	02/12/98
Map:	WASHINGTON DC
Edition:	62

Fm 9 #	Obstacle	Elev.
1	Tower	1049
3	Building	1004
6	Bridge	399
7	Bridge	388
9	Stack	234
10	Stack	246
11	Stack	292
	Towers	1421

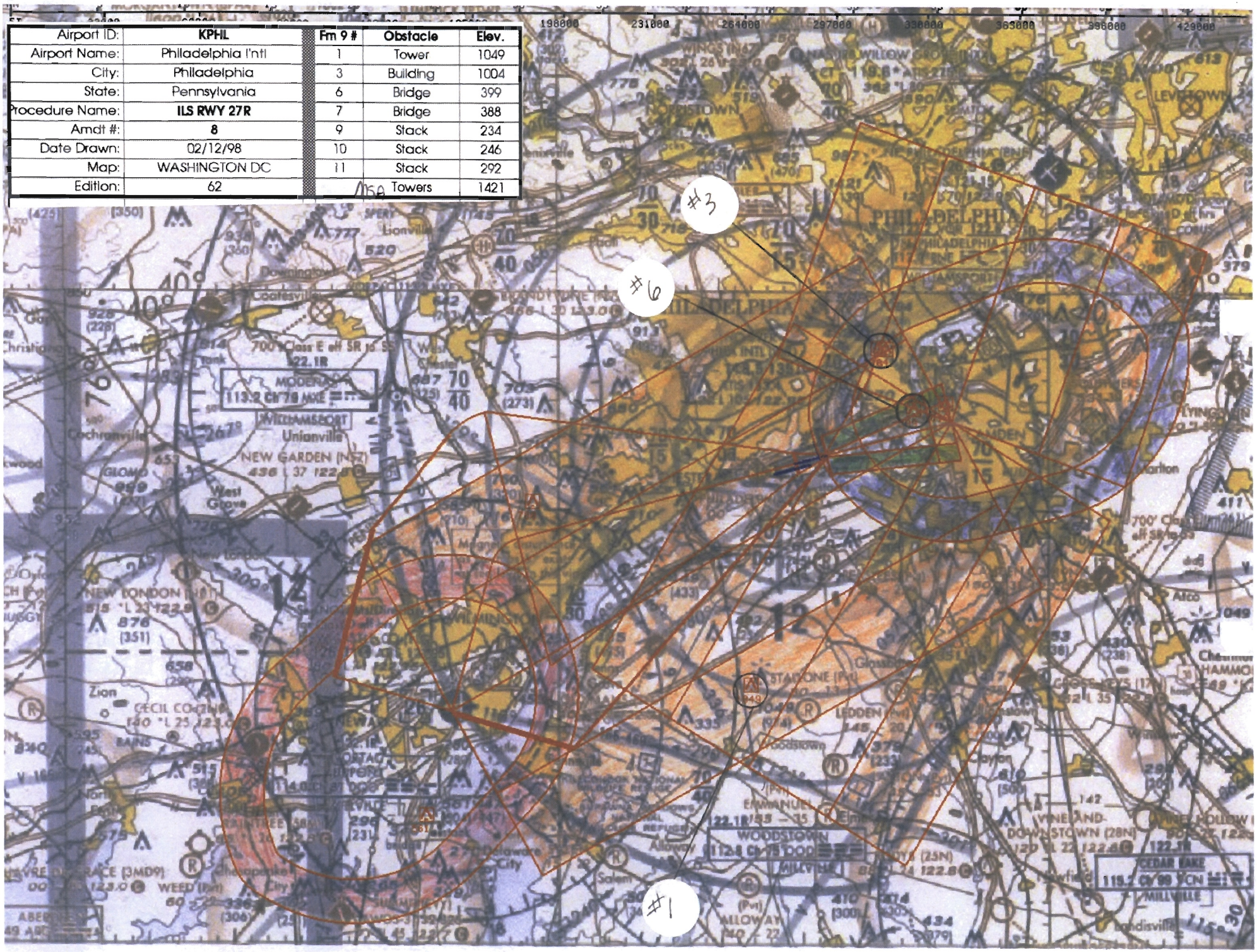

Airport ID:	KPHL
Airport Name:	Philadelphia Int'l
City:	Philadelphia
State:	Pennsylvania
Procedure Name:	ILS RWY 27R
Amdt #:	8
Date Drawn:	02/12/98
Map:	WASHINGTON DC
Edition:	62

Fm 9 #	Obstacle	Elev.
1	Tower	1049
3	Building	1004
6	Bridge	399
7	Bridge	388
9	Stack	234
10	Stack	246
11	Stack	292
[illegible]	Towers	1421

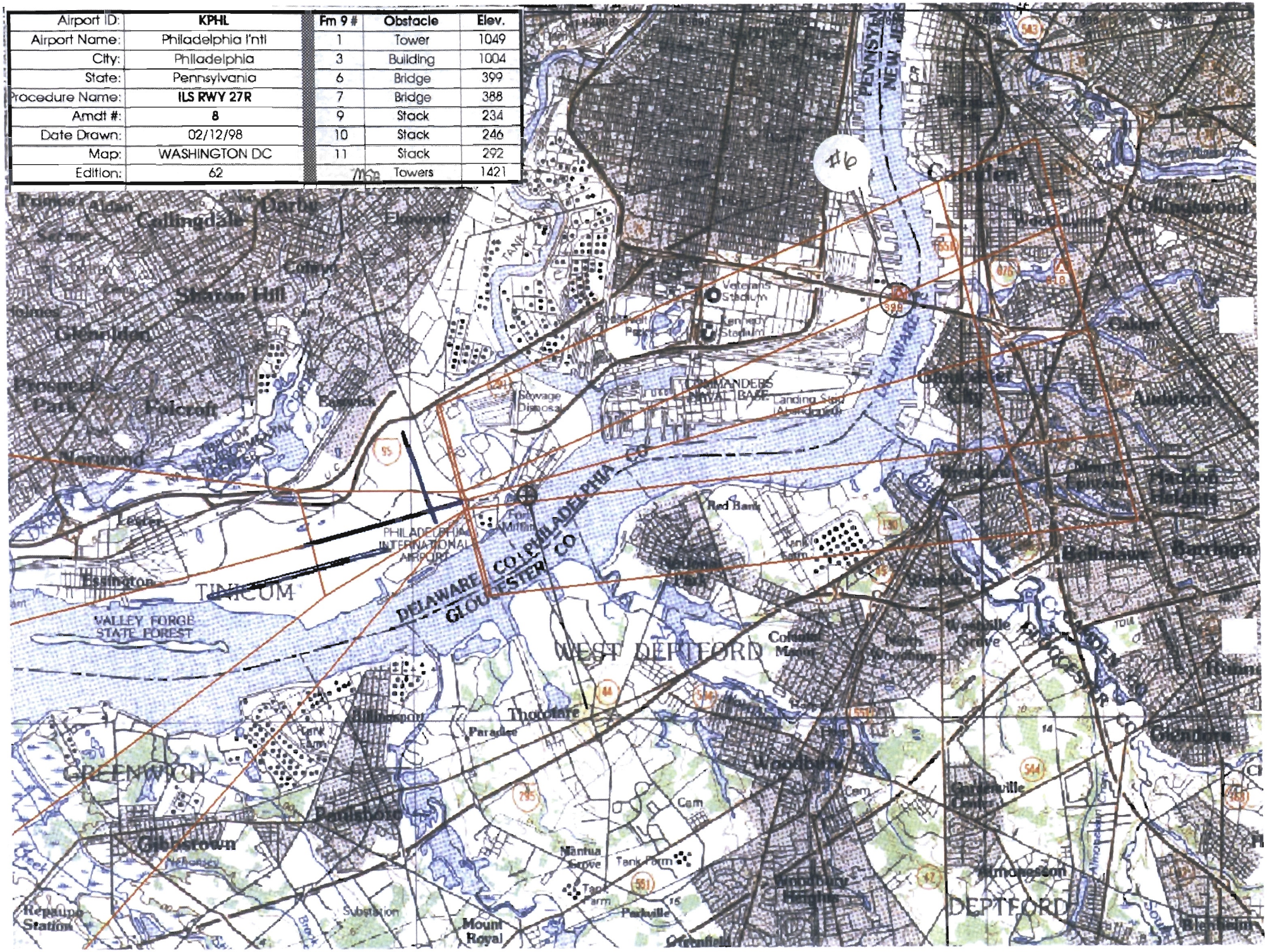

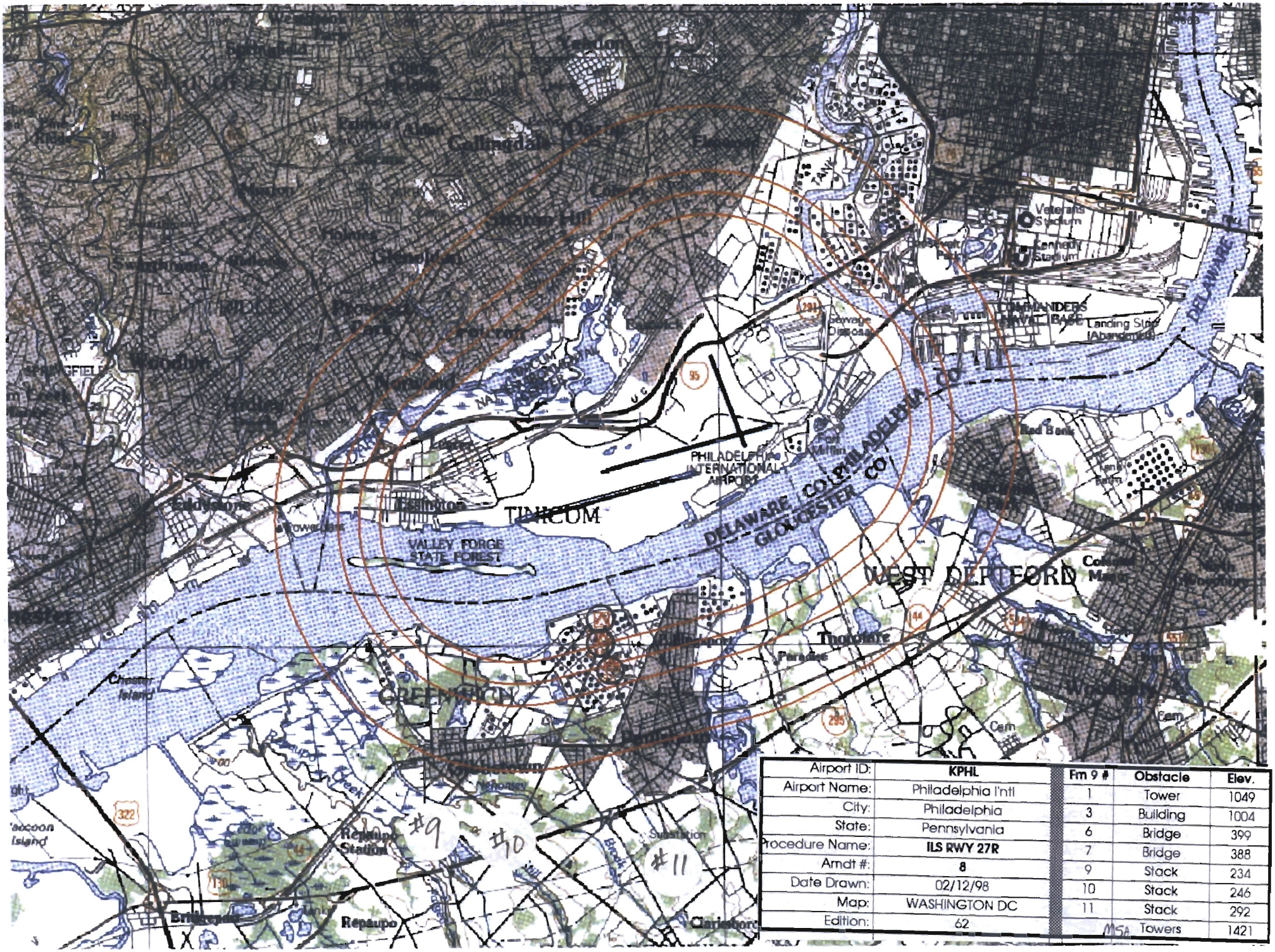

Airport ID:	KPHL
Airport Name:	Philadelphia I'ntl
City:	Philadelphia
State:	Pennsylvania
Procedure Name:	ILS RWY 27R
Amdt #:	8
Date Drawn:	02/12/98
Map:	WASHINGTON DC
Edition:	62

Fm 9 #	Obstacle	Elev.
1	Tower	1049
3	Building	1004
6	Bridge	399
7	Bridge	388
9	Stack	234
10	Stack	246
11	Stack	292
MSA	Towers	1421