NM 7 14 21 28 35 42 49 56 63 70

FT 42000 84000 126000 168000 210000 252000 294000 336000 378000 420000

fpomrg | amd_r1ovd (PROD) | 20 Jul 2012 07:37:19 | 1" = 41666.7 feet (MAP)

20

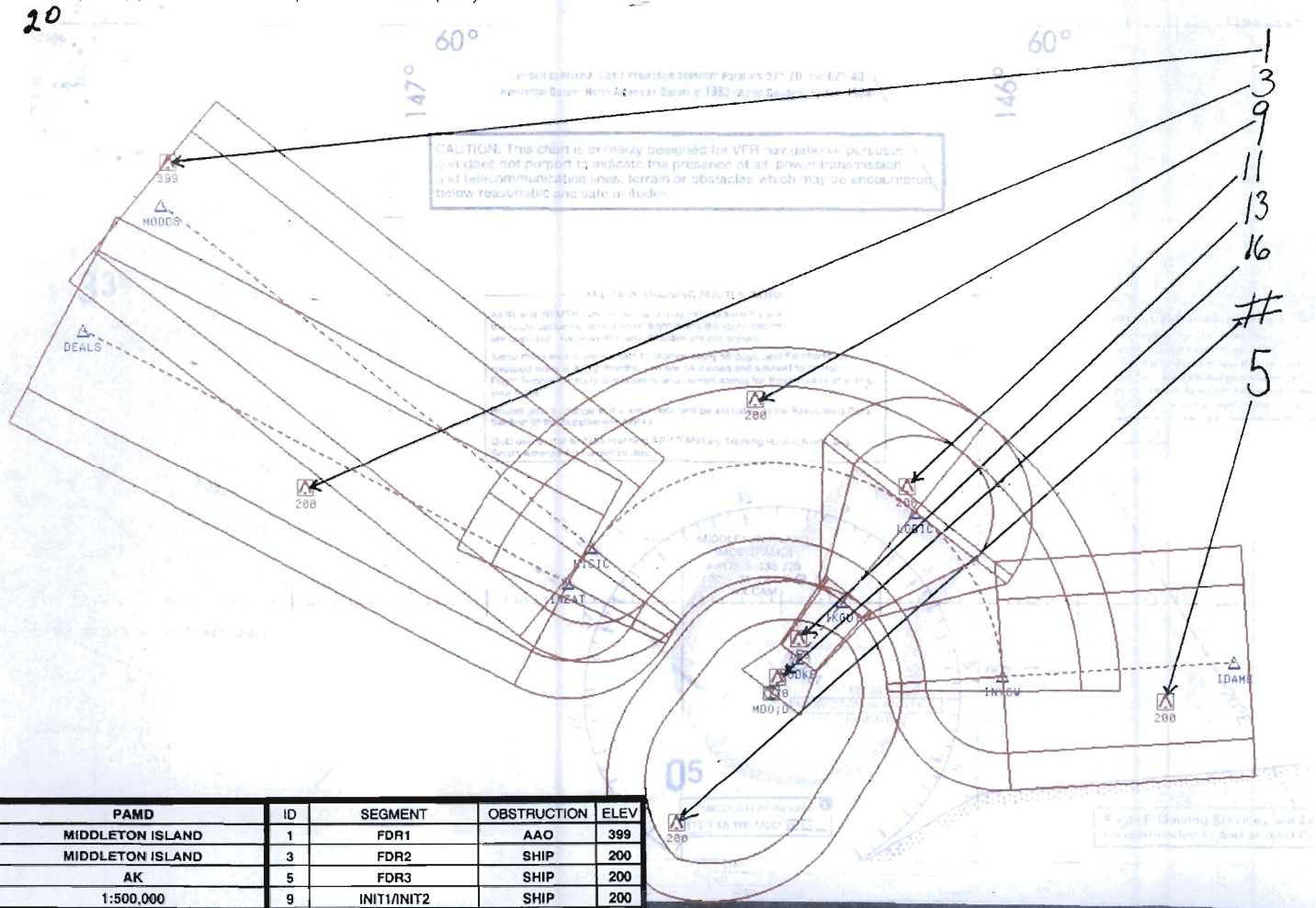

Airport ID:	PAMD	ID	SEGMENT	OBSTRUCTION	ELEV
Apt Name:	MIDDLETON ISLAND	1	FDR1	AAO	399
City:	MIDDLETON ISLAND	3	FDR2	SHIP	200
State:	AK	5	FDR3	SHIP	200
Scale:	1:500,000	9	INIT1/INIT2	SHIP	200
Proc ID:	VOR/DME RWY 20	11	INIT3/INTERMEDIATE	SHIP	200
AMDT	6 A	13	FINAL	TOWER	153
		16	MA	TOWER	170
		#	HOLDING	SHIP	200

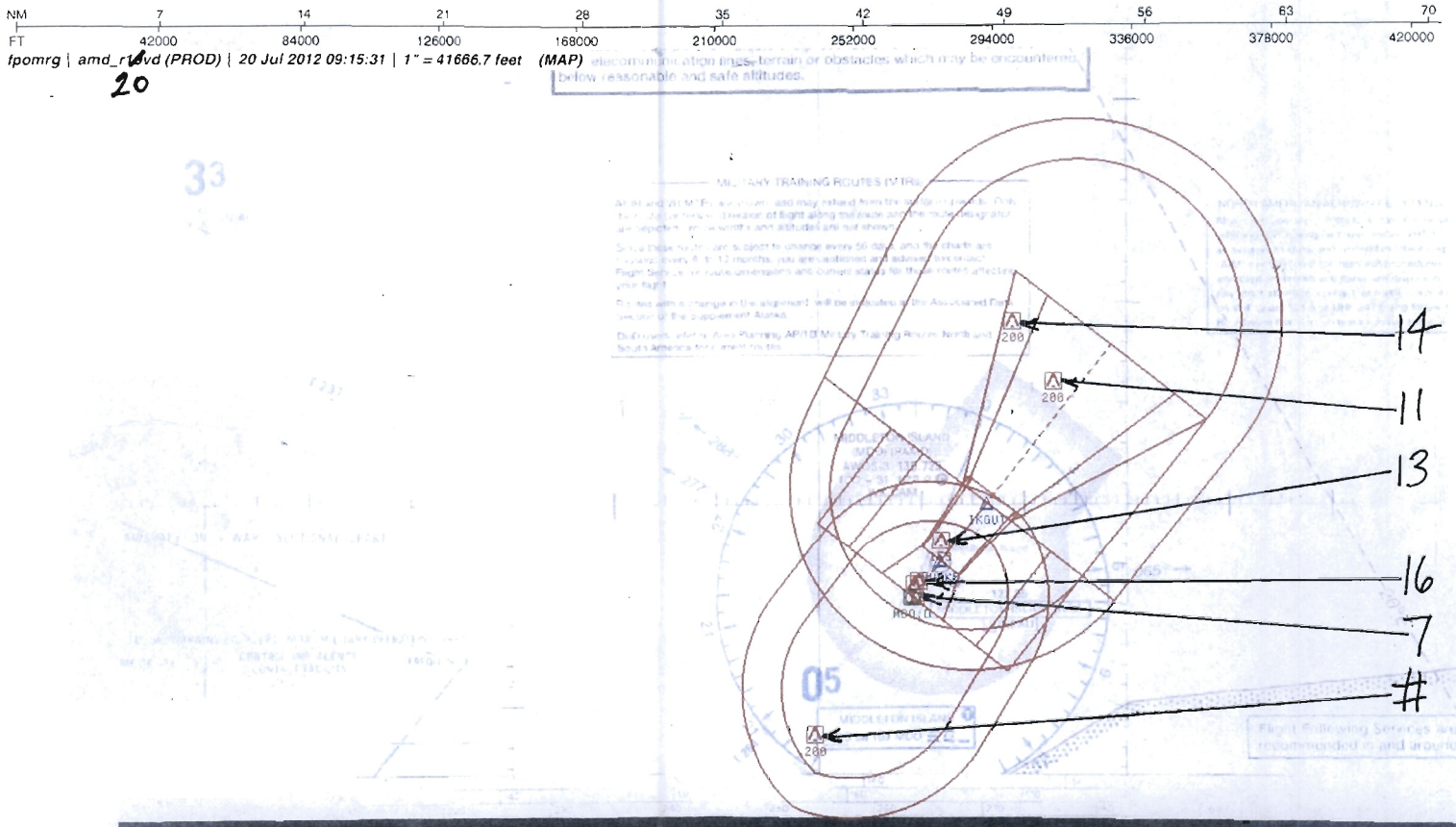

Airport ID:	PAMD	ID	SEGMENT	OBSTRUCTION	ELEV
Apt Name:	MIDDLETON ISLAND	7	FDR4	TREE	169
City:	MIDDLETON ISLAND	11	PT INTERMEDIATE	SHIP	200
State:	AK	13	FINAL	TOWER	153
Scale:	1:500,000	14	PT INITIAL	SHIP	200
Proc ID:	VOR/DME RWY 20	16	MA	TOWER	170
AMDT	6 A	#	HOLDING	SHIP	200

Airport ID:	PAMD	ID	SEGMENT	OBSTRUCTION	ELEV
Apt Name:	MIDDLETON ISLAND	7	FDR4	TREE	169
City:	MIDDLETON ISLAND	11	PT INTERMEDIATE	SHIP	200
State:	AK	13	FINAL	TOWER	153
Scale:	1:500,000	14	PT INITIAL	SHIP	200
Proc ID:	VOR/DME RWY 20	16	MA	TOWER	170
AMDT	6 A	#	CIH HOLDING	SHIP	200

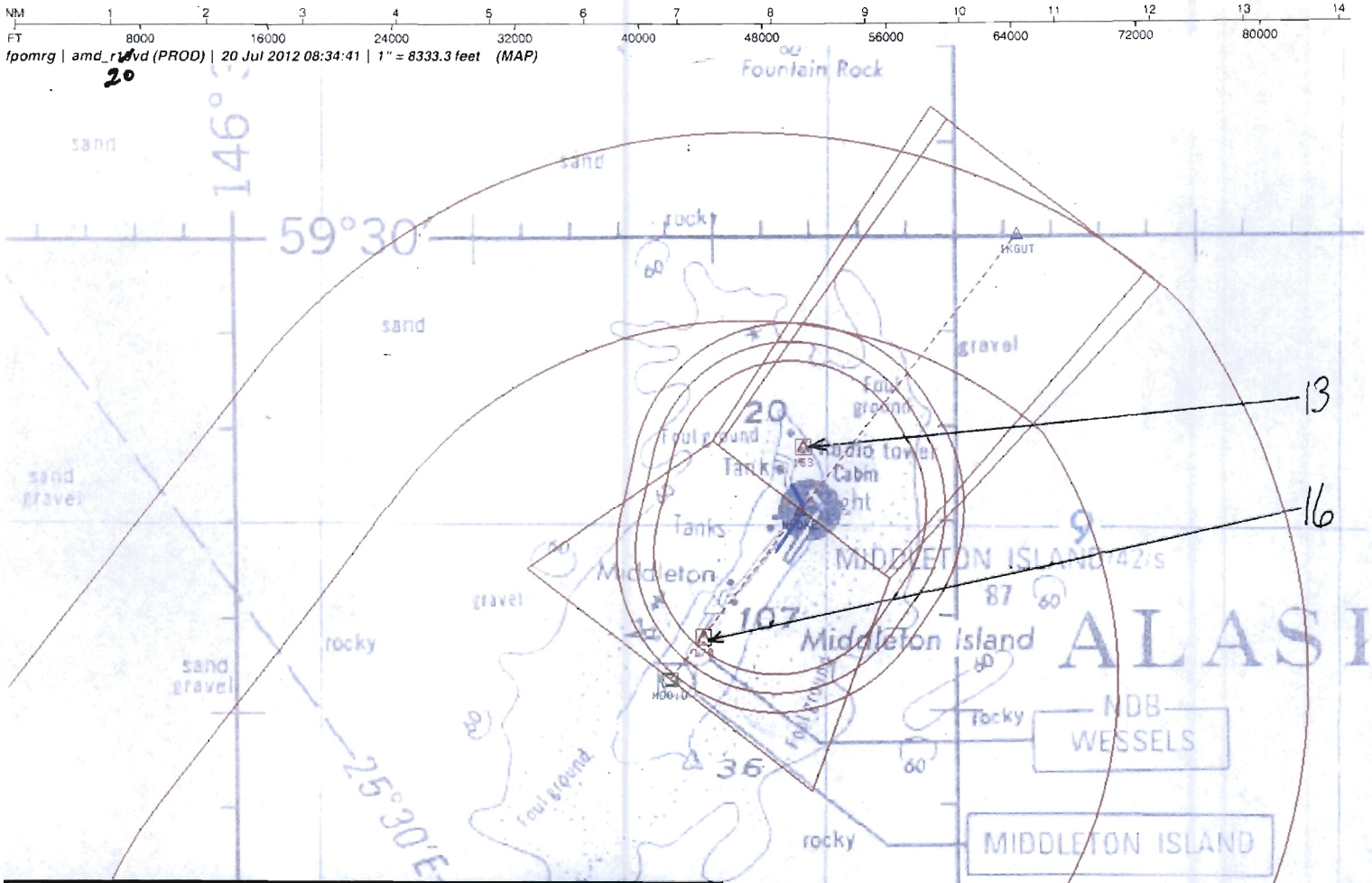

Airport ID:	PAMD	ID	SEGMENT	OBSTRUCTION	ELEV
Apt Name:	MIDDLETON ISLAND	13	FINAL	TOWER	153
City:	MIDDLETON ISLAND	16	MA/CIRC CAT A-C	TOWER	170
State:	AK				
Scale:	1:100,000				
Proc ID:	VOR/DME RWY 20				
AMDT	6 A				