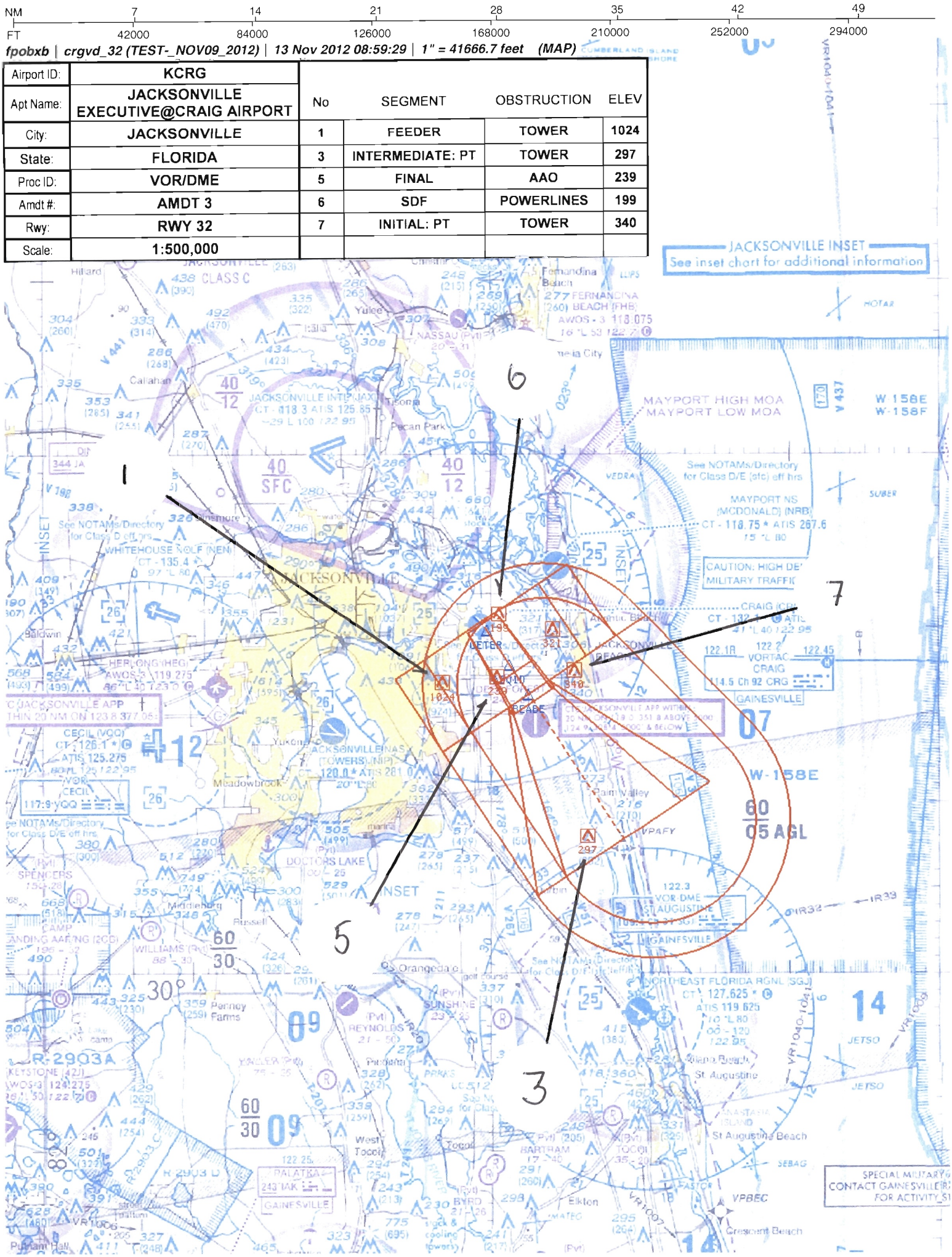

Airport ID:	KCRG
Apt Name:	JACKSONVILLE EXECUTIVE@CRAIG AIRPORT
City:	JACKSONVILLE
State:	FLORIDA
Proc ID:	VOR/DME
Amdt #:	AMDT 3
Rwy:	RWY 32
Scale:	1:500,000

No	SEGMENT	OBSTRUCTION	ELEV
1	FEEDER	TOWER	1024
3	INTERMEDIATE: PT	TOWER	297
5	FINAL	AAO	239
6	SDF	POWERLINES	199
7	INITIAL: PT	TOWER	340

NM 7 14 21 28 35 42 49

FT 42000 84000 126000 168000 210000 252000 294000

fpobxb | crgvd_32 (TEST-_NOV09_2012) | 13 Nov 2012 08:45:06 | 1" = 41666.7 feet (MAP)

Airport ID:	KCRG	FM 9			
Apt Name:	JACKSOVILLE EXECUTIVE@CRAIG AIRPORT	No	SEGMENT	OBSTRUCTION	ELEV
City:	JACKSONVILLE	5	FINAL	AAO	239
State:	FLORIDA	6	SDF	POWERLINES	199
Proc ID:	VOR/DME	I	MISSED	TOWER	1024
Amdt #:	AMDT 3	#	HOLDING	TOWER	1090
Rwy:	RWY 32				
Scale:	1:500,000				

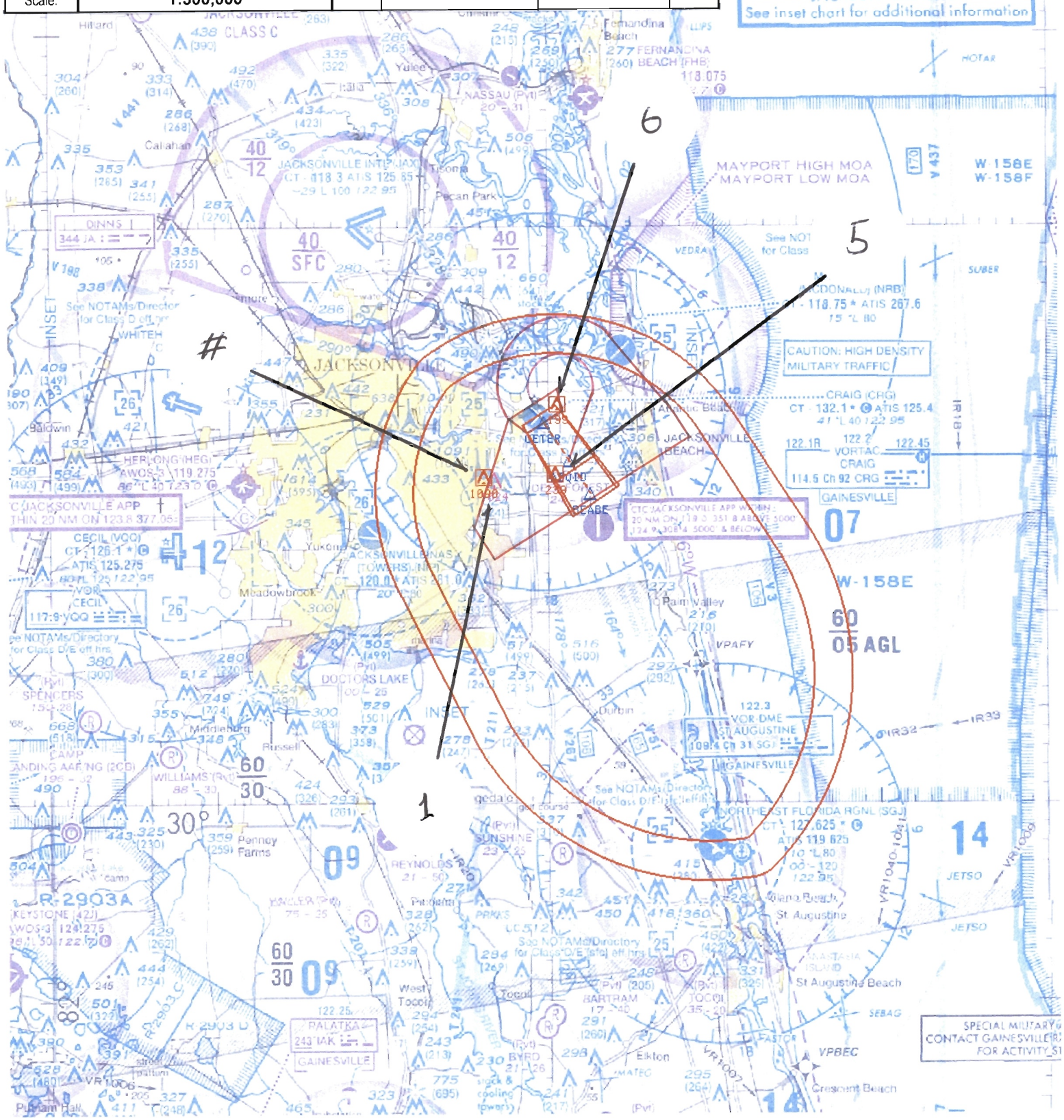

NM 1 2 3 4 5 6 7 8 9 10

FT 8000 16000 24000 32000 40000 48000 56000 64000

fpobxb | crgvd_32 (TEST-_NOV09_2012) | 13 Nov 2012 08:28:06 | 1" = 8333.3 feet (MAP)

Airport ID:	KCRG
Apt Name:	JACKSONVILLE EXECUTIVE@CRAIG AIRPORT
City:	JACKSONVILLE
State:	FLORIDA
Proc ID:	VOR/DME
Amdt #:	AMDT 3
Rwy:	RWY 32
Scale:	1:100,000
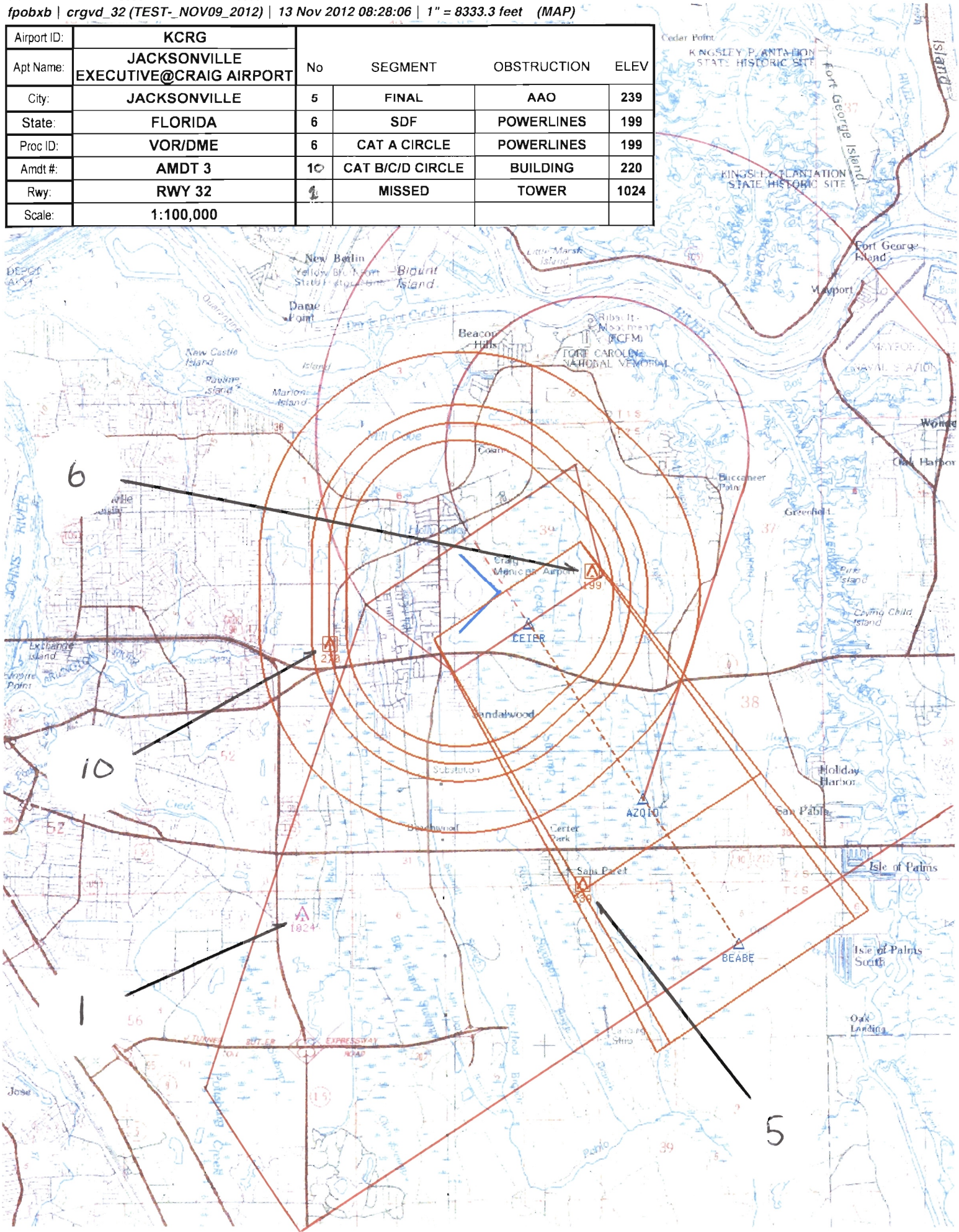
No	SEGMENT	OBSTRUCTION	ELEV
5	FINAL	AAO	239
6	SDF	POWERLINES	199
6	CAT A CIRCLE	POWERLINES	199
10	CAT B/C/D CIRCLE	BUILDING	220
1	MISSED	TOWER	1024