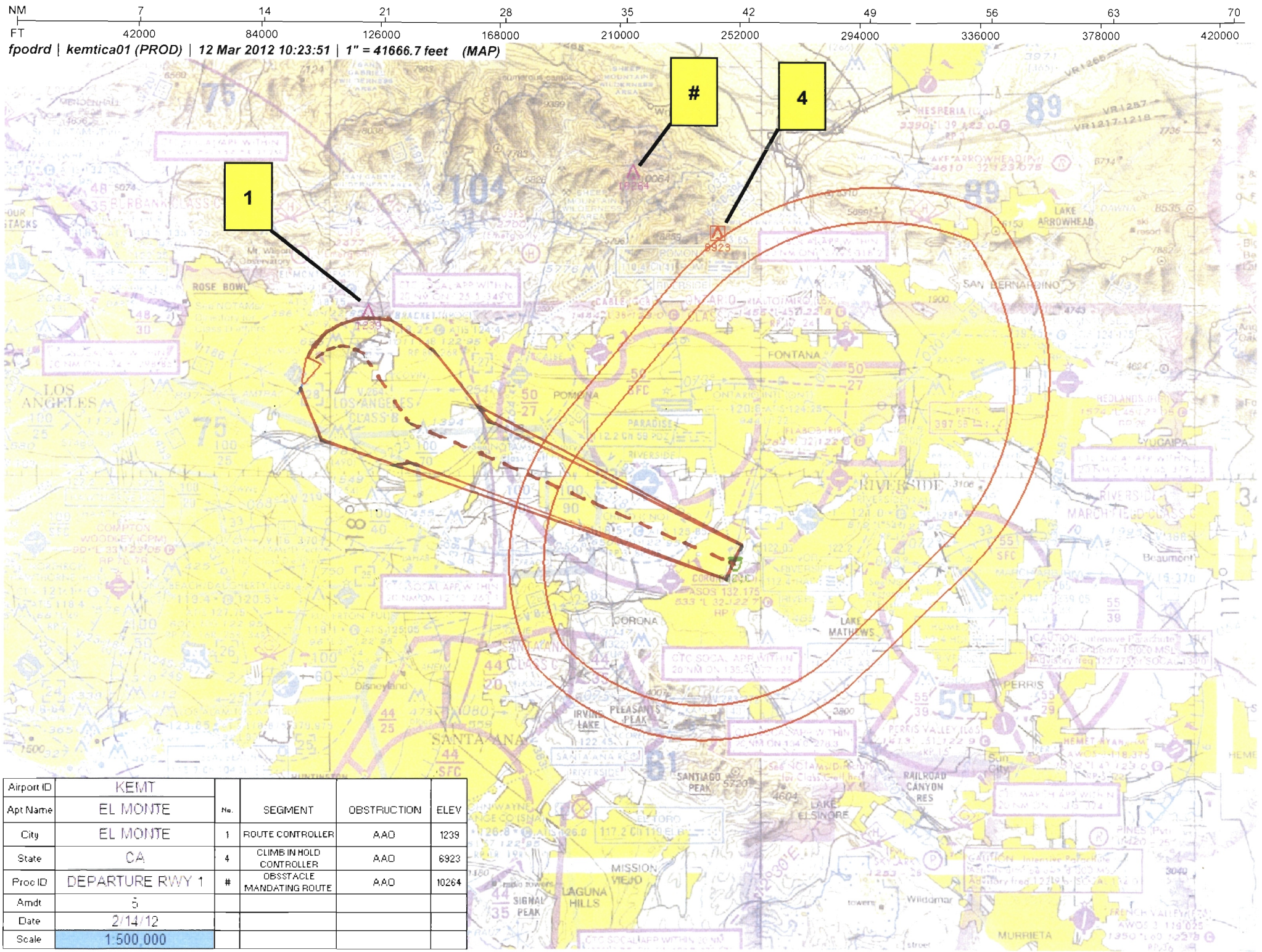

Airport ID	KEMT
Apt Name	EL MONTE
City	EL MONTE
State	CA
Proc ID	DEPARTURE RWY 1
Amdt	5
Date	2/14/12
Scale	1:500,000

No.	SEGMENT	OBSTRUCTION	ELEV
1	ROUTE CONTROLLER	AAO	1239
4	CLIMB IN HOLD CONTROLLER	AAO	6923
#	OBSSTACLE MANDATING ROUTE	AAO	10264

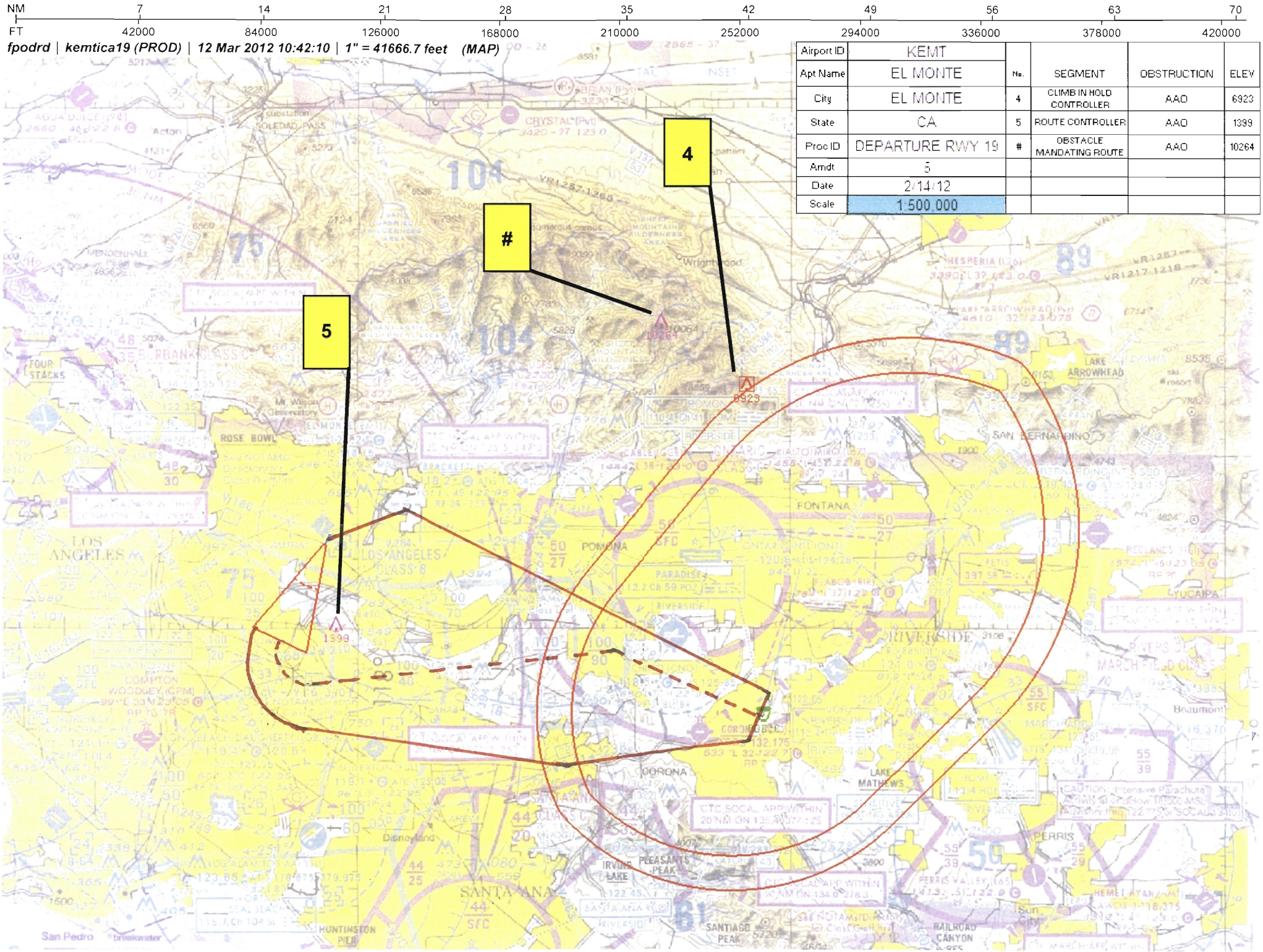
NM 7 14 21 28 35 42 49 56 63 70
FT 42000 84000 126000 168000 210000 252000 294000 336000 378000 420000
fpodrd | kemtica19 (PROD) | 12 Mar 2012 10:42:10 | 1" = 41666.7 feet (MAP)
Airport ID KEMT
Apt Name EL MONTE
City EL MONTE
State CA
Proc ID DEPARTURE RWY 19
Amdt 5
Date 2/14/12
Scale 1:500,000
No. SEGMENT OBSTRUCTION ELEV
4 CLIMB IN HOLD CONTROLLER AAO 6923
5 ROUTE CONTROLLER AAO 1399
OBSTACLE MANDATING ROUTE AAO 10264
4
#
5
10264
6923
1399

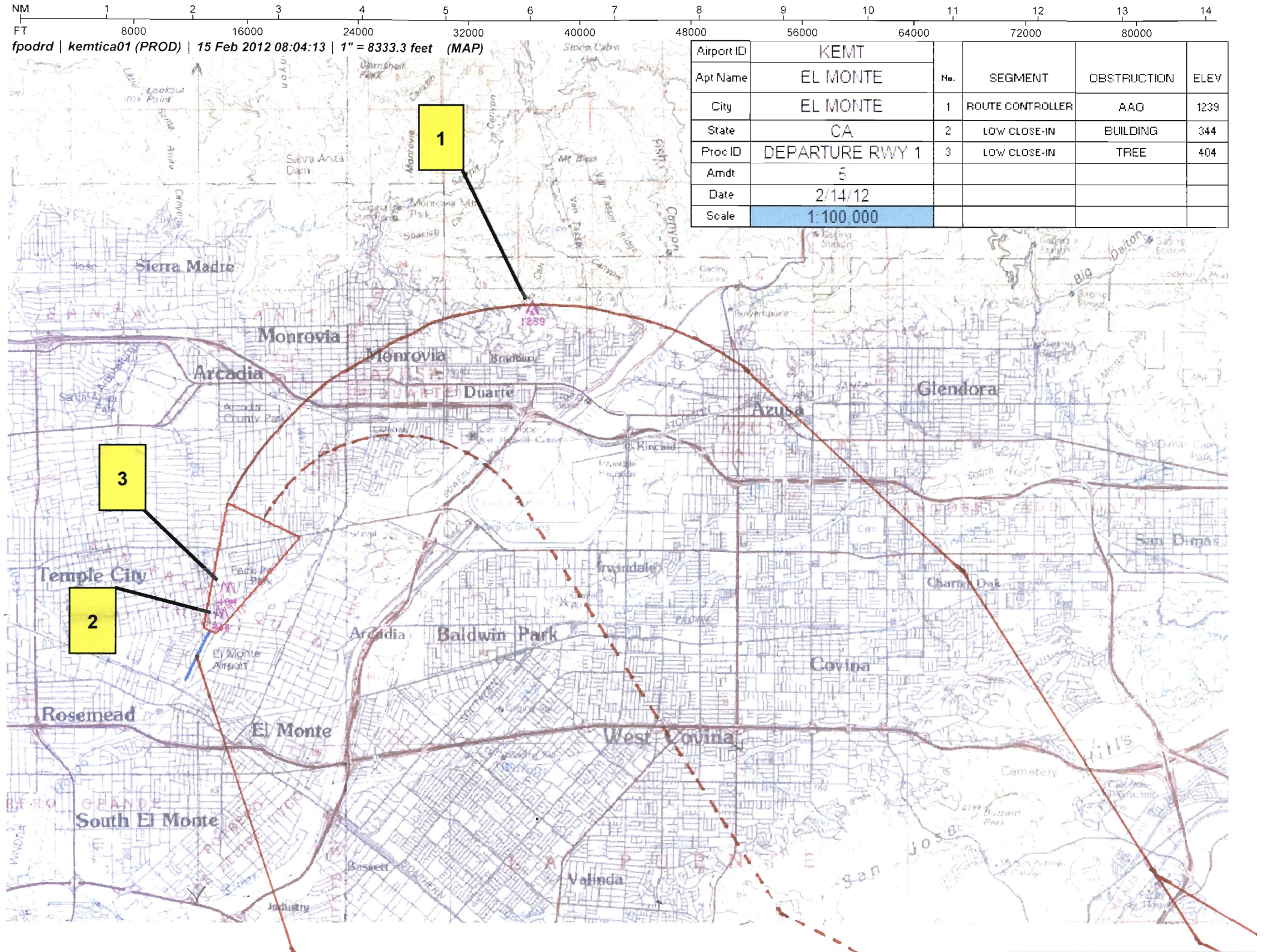

Airport ID	KEMT
Apt Name	EL MONTE
City	EL MONTE
State	CA
Proc ID	DEPARTURE RWY 1
Amdt	5
Date	2/14/12
Scale	1:100,000

No.	SEGMENT	OBSTRUCTION	ELEV
1	ROUTE CONTROLLER	AAO	1239
2	LOW CLOSE-IN	BUILDING	344
3	LOW CLOSE-IN	TREE	404

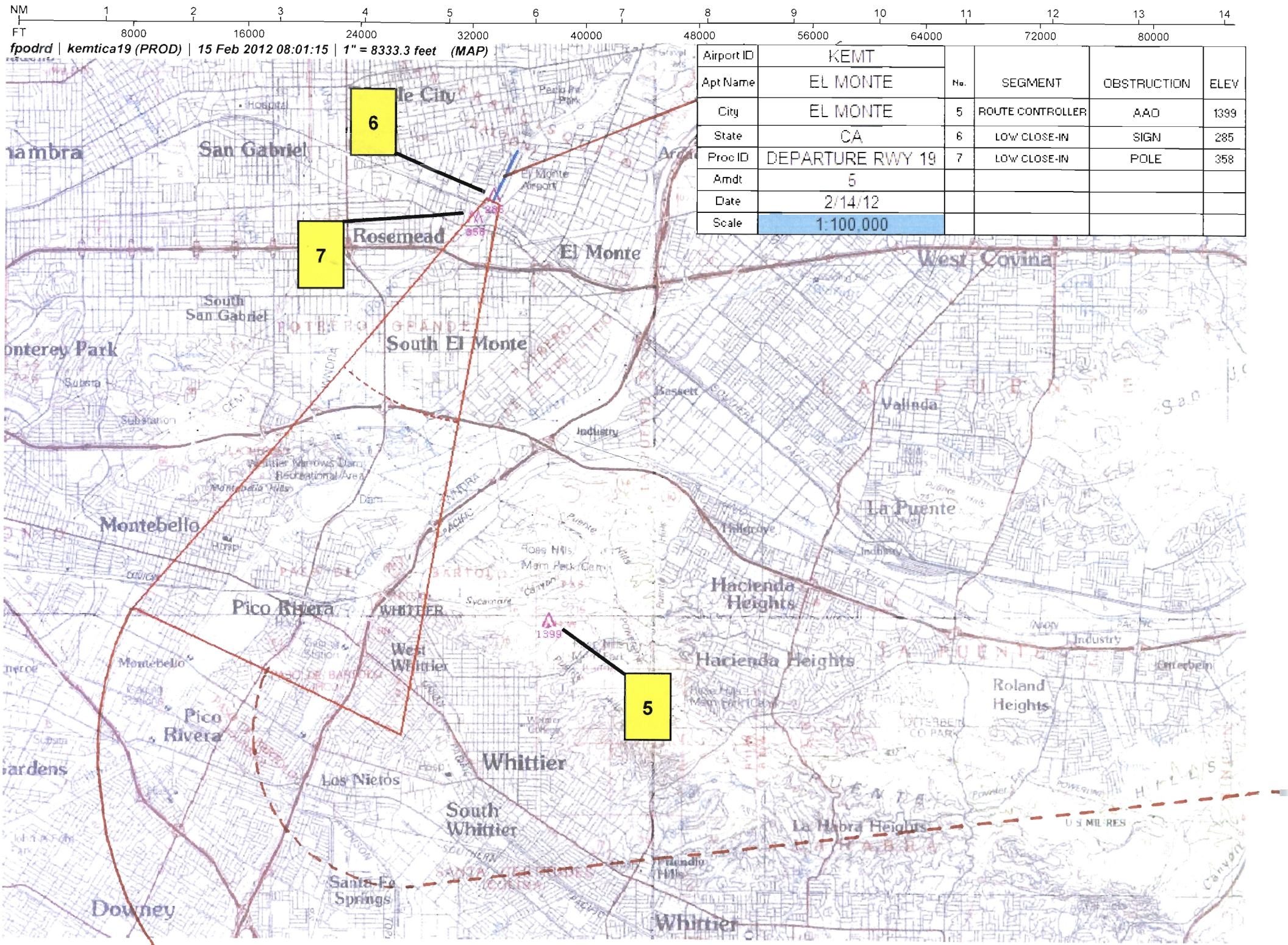

Airport ID	KEMT	No.	SEGMENT	OBSTRUCTION	ELEV
Apt Name	EL MONTE				
City	EL MONTE	5	ROUTE CONTROLLER	AAO	1399
State	CA	6	LOW CLOSE-IN	SIGN	285
Proc ID	DEPARTURE RWY 19	7	LOW CLOSE-IN	POLE	358
Amdt	5				
Date	2/14/12				
Scale	1:100,000				