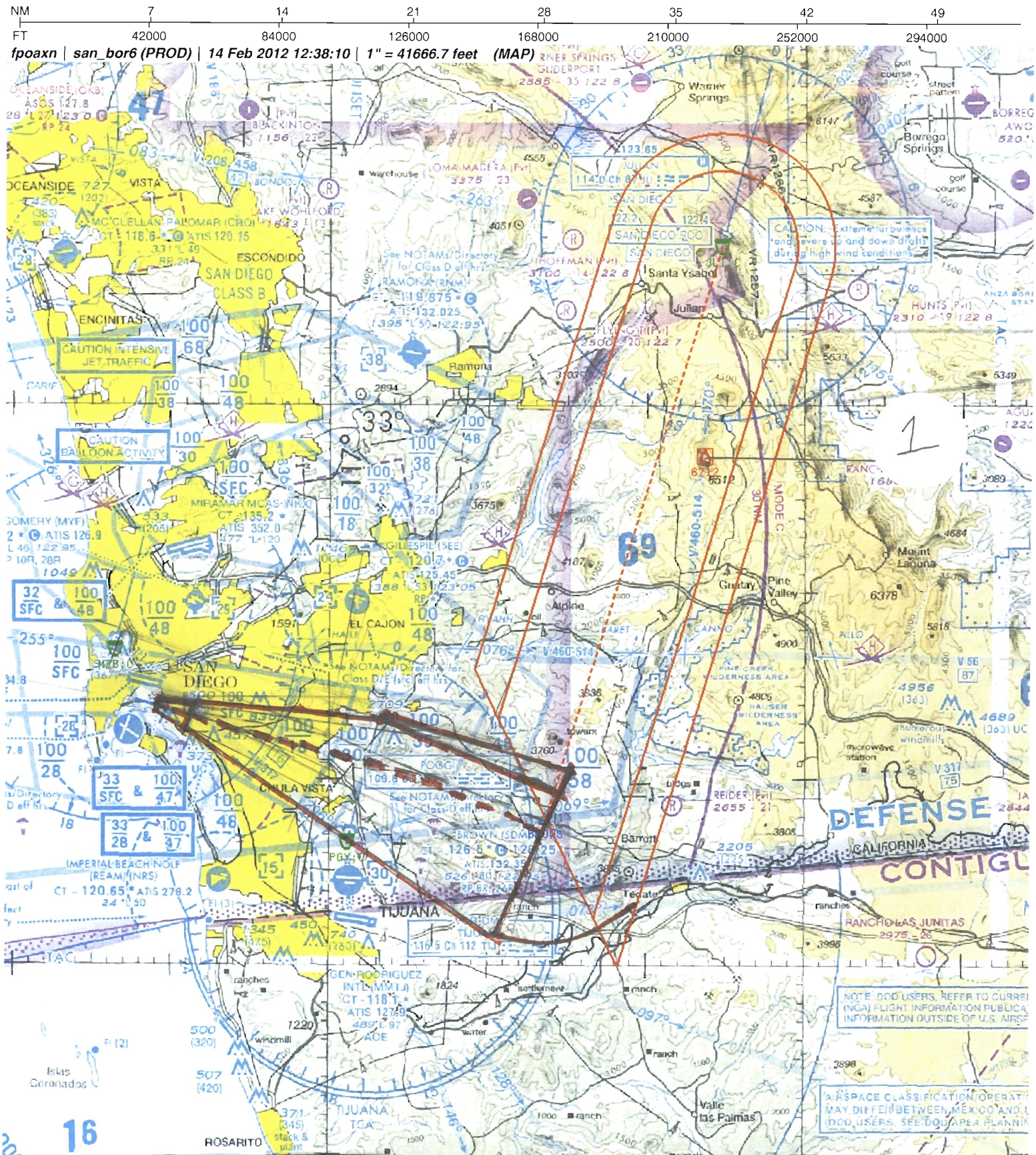

Airport ID:	KSAN
Apt Name:	SAN DIEGO INTL
City:	SAN DIEGO
State:	CALIFORNIA
Proc ID:	BORDER SIX
Number:	6
Scale:	1:500,000
RWY 9	PG 1 OF 6

ID	SEGMENT	OBSTRUCTION	ELEV
1	BROWS-JLI VORTAC	AAO	6712

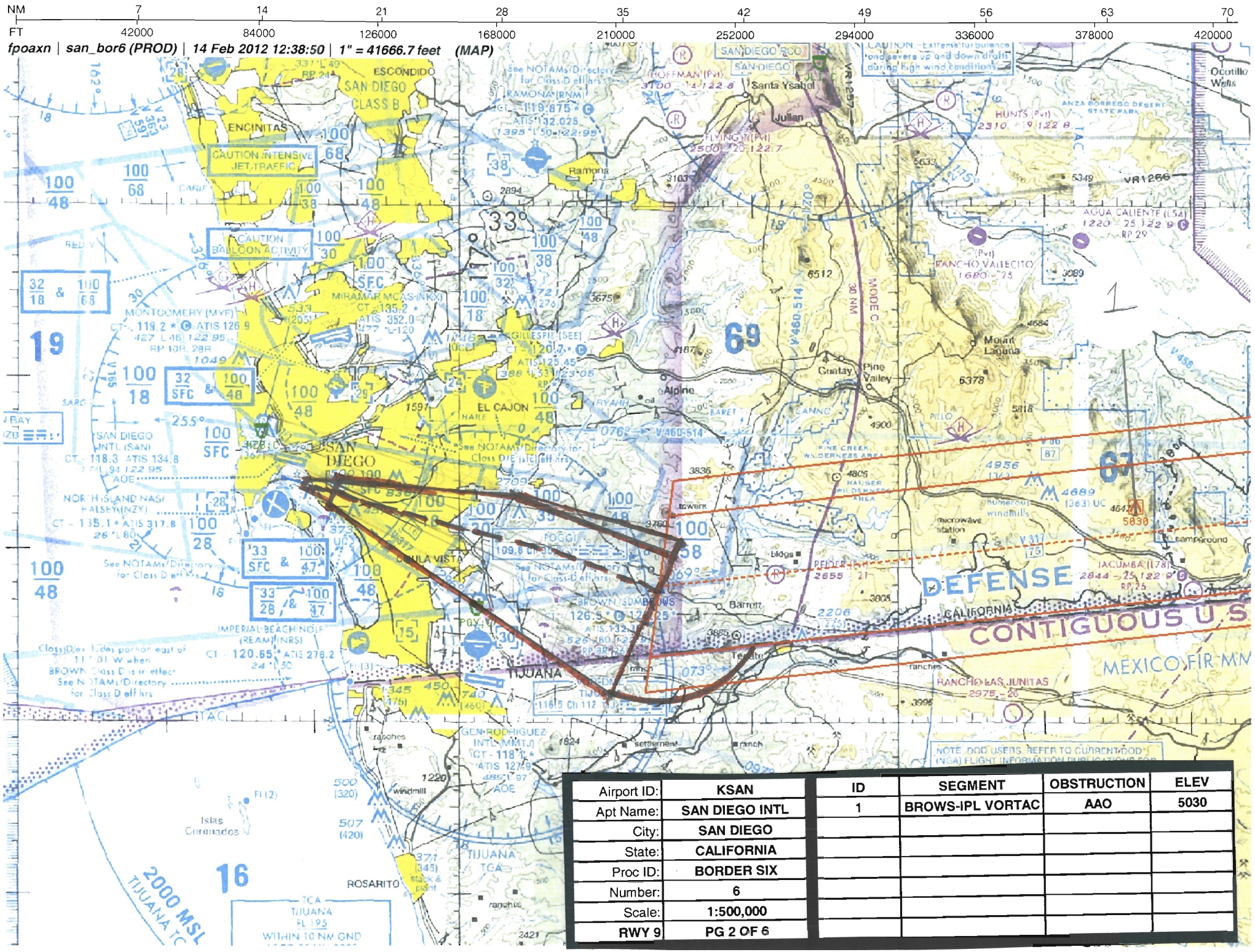

Airport ID:	KSAN
Apt Name:	SAN DIEGO INTL
City:	SAN DIEGO
State:	CALIFORNIA
Proc ID:	BORDER SIX
Number:	6
Scale:	1:500,000
RWY 9	PG 2 OF 6

ID	SEGMENT	OBSTRUCTION	ELEV
1	BROWS-IPL VORTAC	AAO	5030

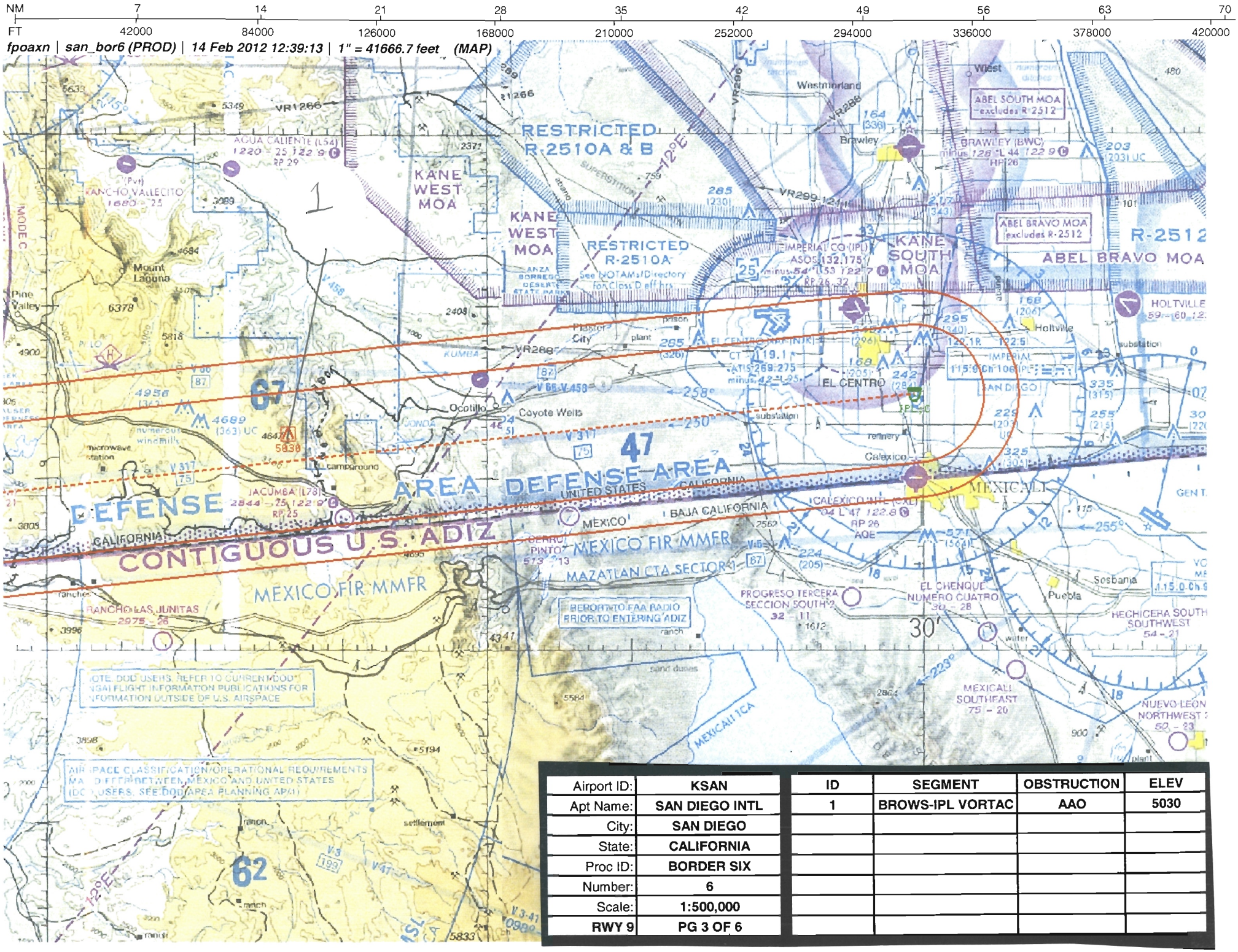

Airport ID:	KSAN
Apt Name:	SAN DIEGO INTL
City:	SAN DIEGO
State:	CALIFORNIA
Proc ID:	BORDER SIX
Number:	6
Scale:	1:500,000
RWY 9	PG 3 OF 6

ID	SEGMENT	OBSTRUCTION	ELEV
1	BROWS-IPL VORTAC	AAO	5030

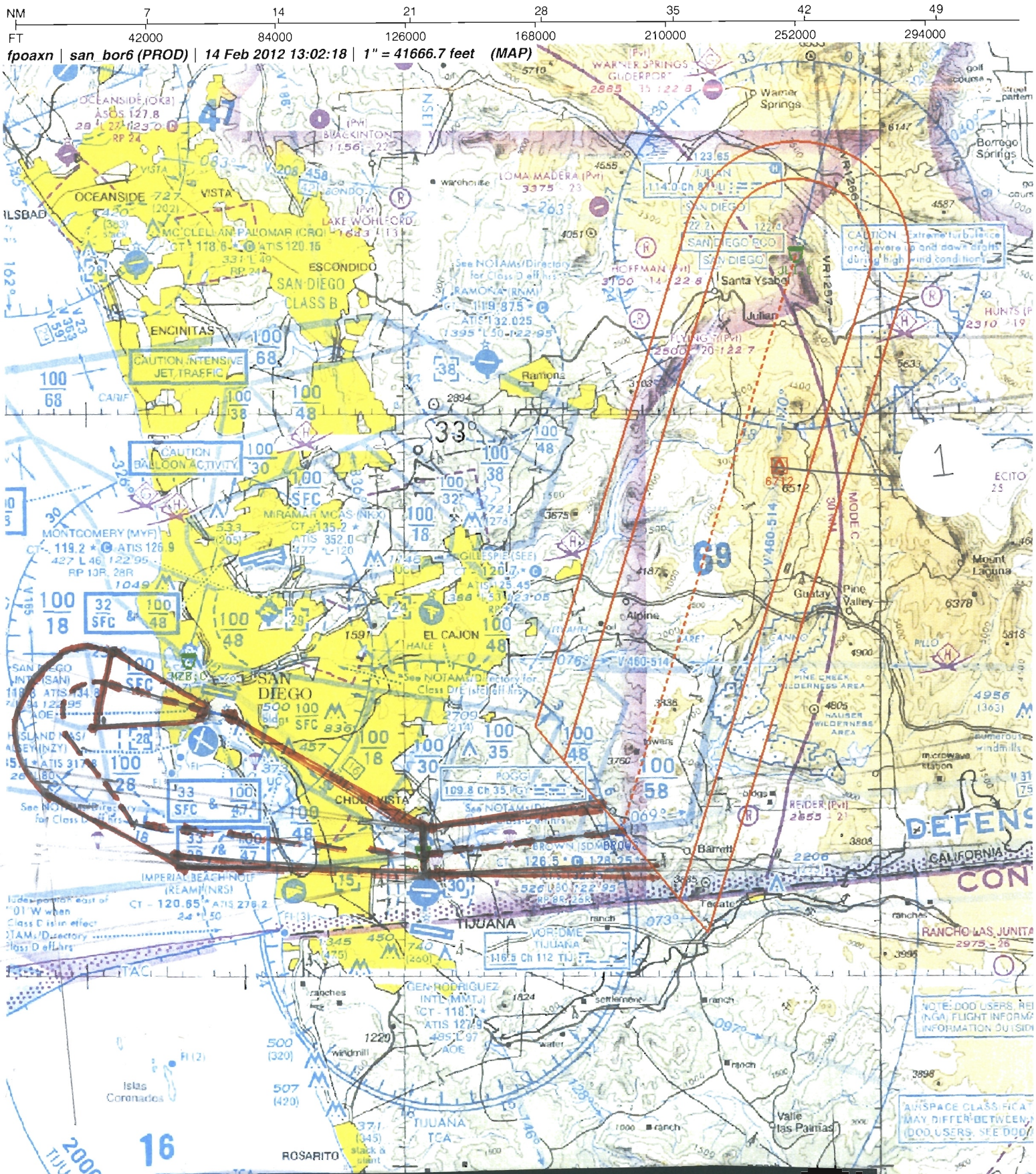

Airport ID:	KSAN
Apt Name:	SAN DIEGO INTL
City:	SAN DIEGO
State:	CALIFORNIA
Proc ID:	BORDER SIX
Number:	6
Scale:	1:500,000
RWY 27	PG 4 OF 6

ID	SEGMENT	OBSTRUCTION	ELEV
1	BROWS-JLI VORTAC	AAO	6712

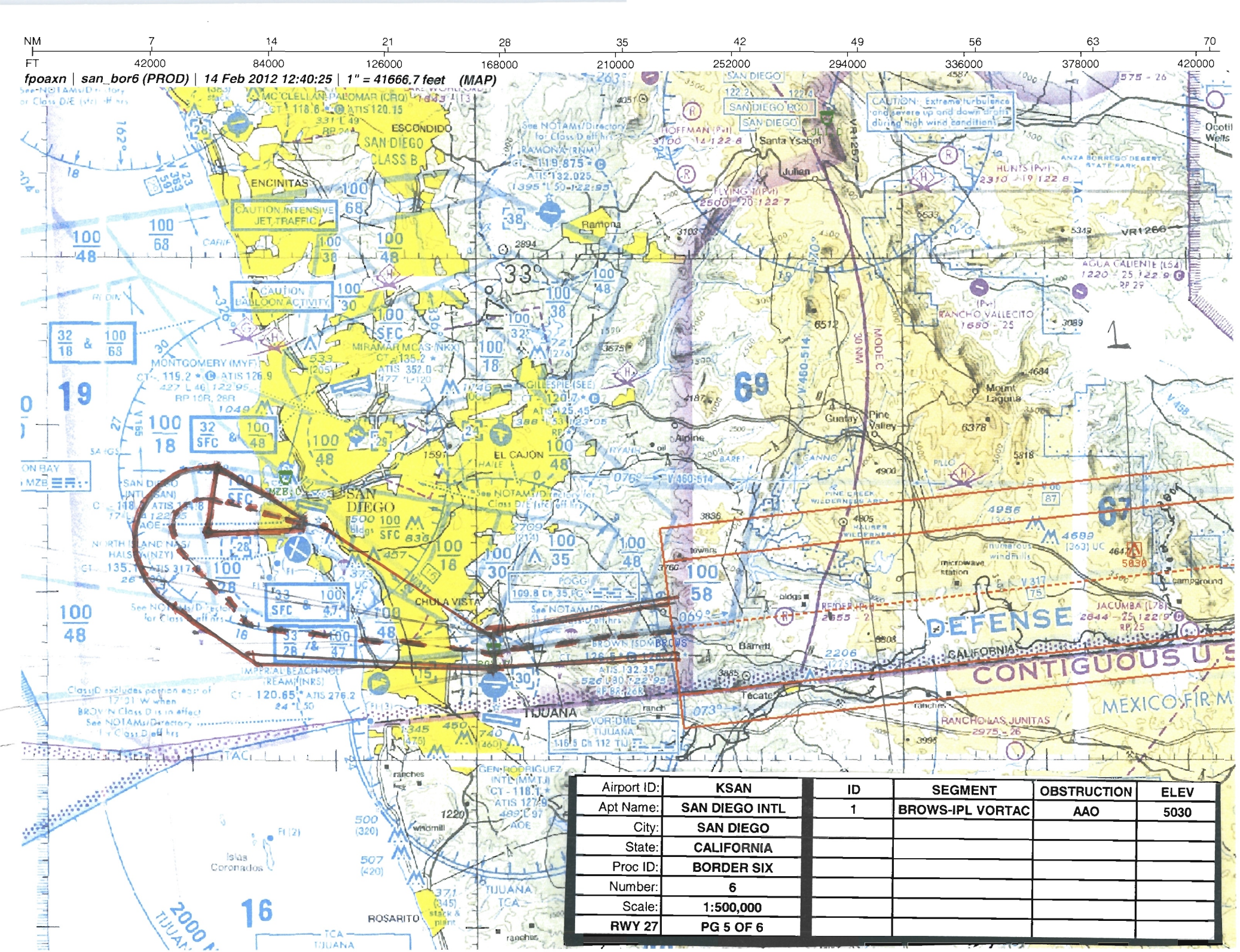

Airport ID:	KSAN	ID	SEGMENT	OBSTRUCTION	ELEV
Apt Name:	SAN DIEGO INTL	1	BROWS-IPL VORTAC	AAO	5030
City:	SAN DIEGO				
State:	CALIFORNIA				
Proc ID:	BORDER SIX				
Number:	6				
Scale:	1:500,000				
RWY 27	PG 5 OF 6				

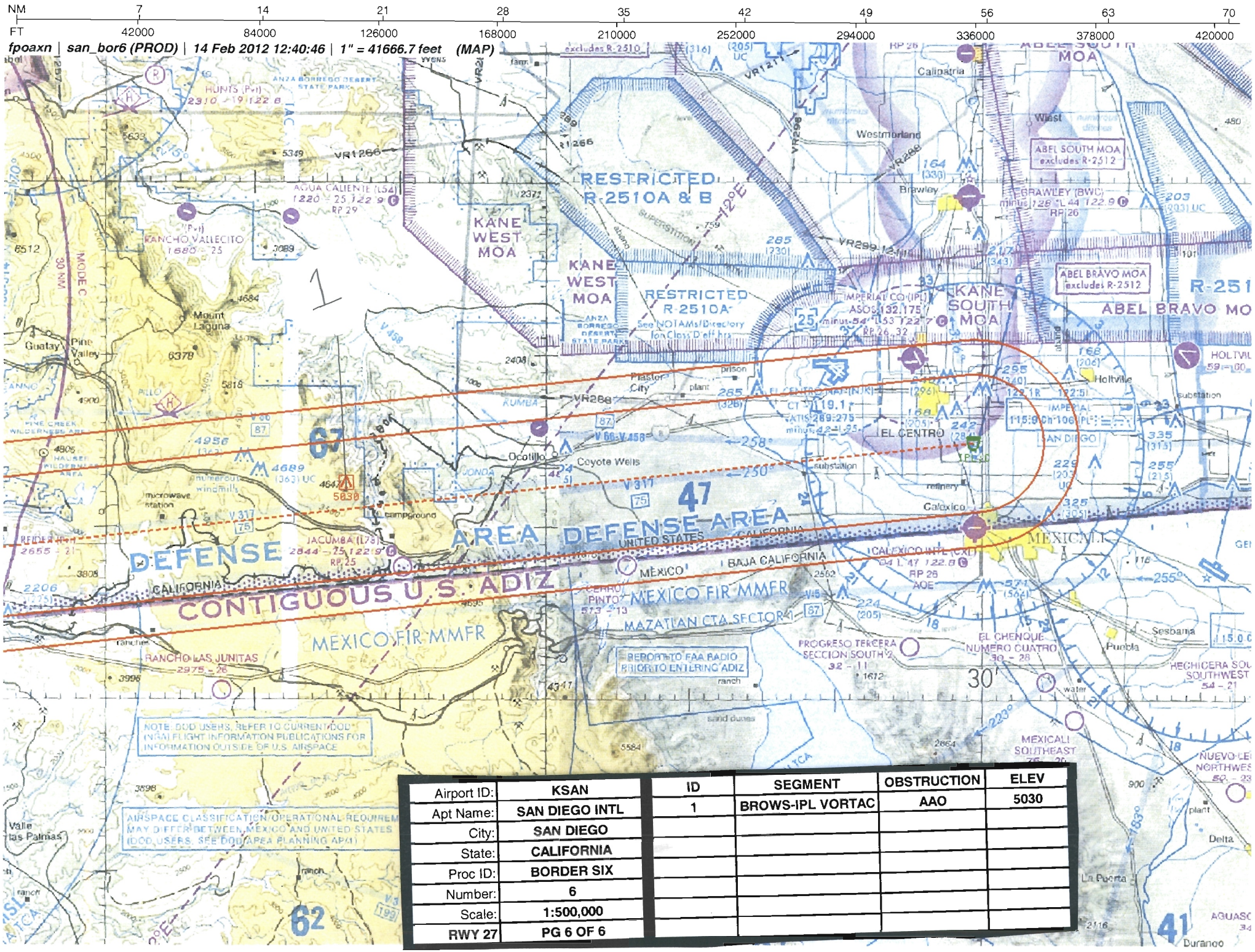

Airport ID:	KSAN
Apt Name:	SAN DIEGO INTL
City:	SAN DIEGO
State:	CALIFORNIA
Proc ID:	BORDER SIX
Number:	6
Scale:	1:500,000
RWY 27	PG 6 OF 6

ID	SEGMENT	OBSTRUCTION	ELEV
1	BROWS-IPL VORTAC	AAO	5030

NM 7 14 21 28 35 42 49

FT 42000 84000 126000 168000 210000 252000 294000

fpoaxn | san_bdiv09 (PROD) | 14 Feb 2012 16:03:53 | 1" = 41666.7 feet (MAP)

Airport ID:	KSAN		RWY 09 SID		
Apt Name:	SAN DIEGO INTERNATIONAL	ID	SEGMENT	OBSTRUCTION	ELEV
City:	SAN DIEGO	1	686 CG	POLE	272
State:	CA	2	400 CEILING	ANTENNA	403
Proc ID:	BORDER SIX DEPARTURE	3	1 VISI	TREE	317
Number:	3	4	1900 CGTA	TOWER	2775
Scale:	1:500,000				

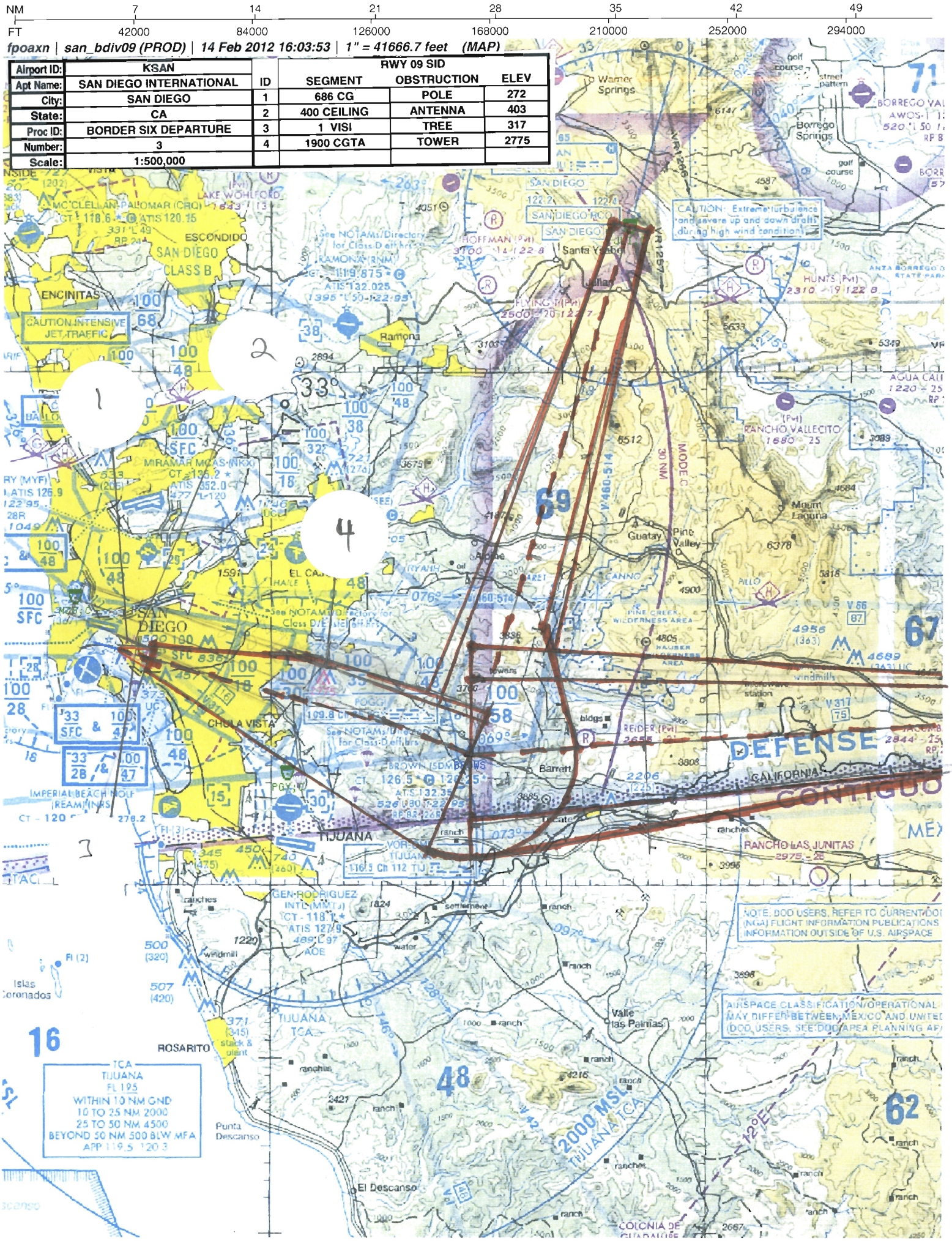

NM 7 14 21 28 35 42 49

FT 42000 84000 126000 168000 210000 252000 294000

fpoaxn | san_bdiv27 (PROD) | 14 Feb 2012 15:55:44 | 1" = 41666.7 feet (MAP)

Airport ID:	KSAN		RWY 27 SID		
Apt Name:	SAN DIEGO INTERNATIONAL	ID	SEGMENT	OBSTRUCTION	ELEV
City:	SAN DIEGO	1	353 GG	TREE	169
State:	CA	2	400 CGTA	TREE	269
Proc ID:	BORDER SIX DEPARTURE	3	2 1/2 VISI	TREE	339
Number:	3	4	400 CEILING	TREE	379
Scale:	1:500,000				

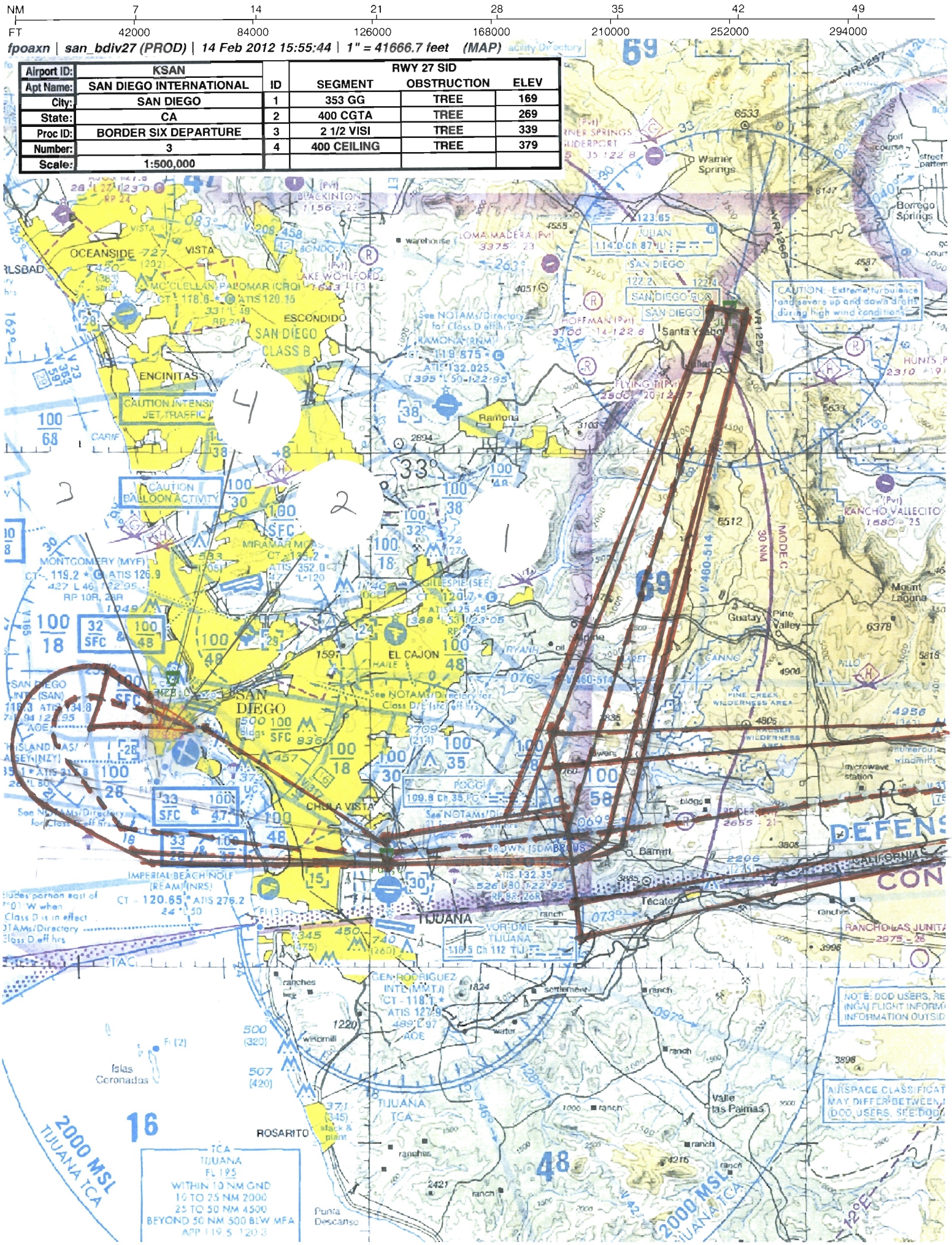

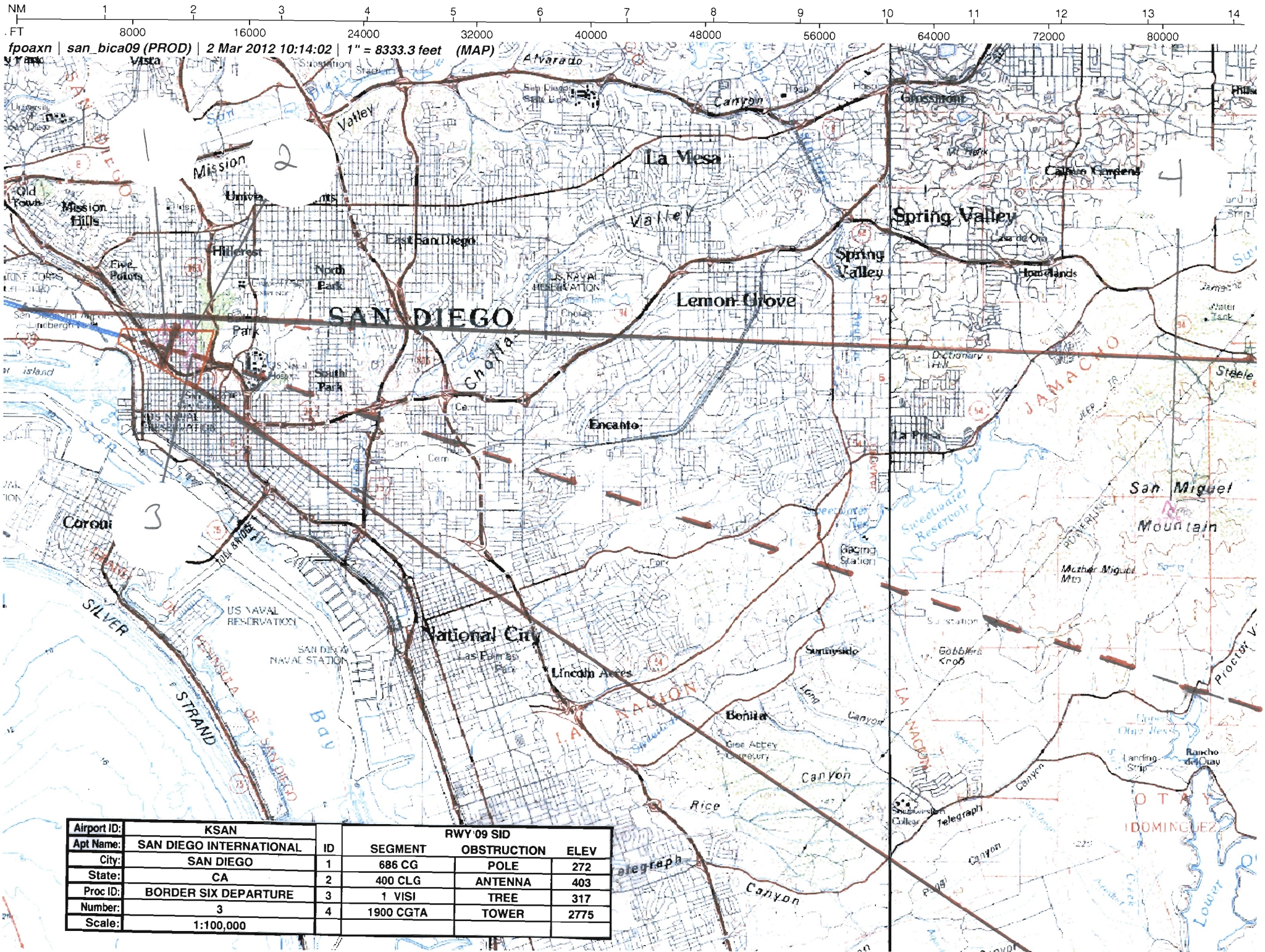

Airport ID:	KSAN
Apt Name:	SAN DIEGO INTERNATIONAL
City:	SAN DIEGO
State:	CA
Proc ID:	BORDER SIX DEPARTURE
Number:	3
Scale:	1:100,000

	RWY 09 SID		
ID	SEGMENT	OBSTRUCTION	ELEV
1	686 CG	POLE	272
2	400 CLG	ANTENNA	403
3	1 VISI	TREE	317
4	1900 CGTA	TOWER	2775

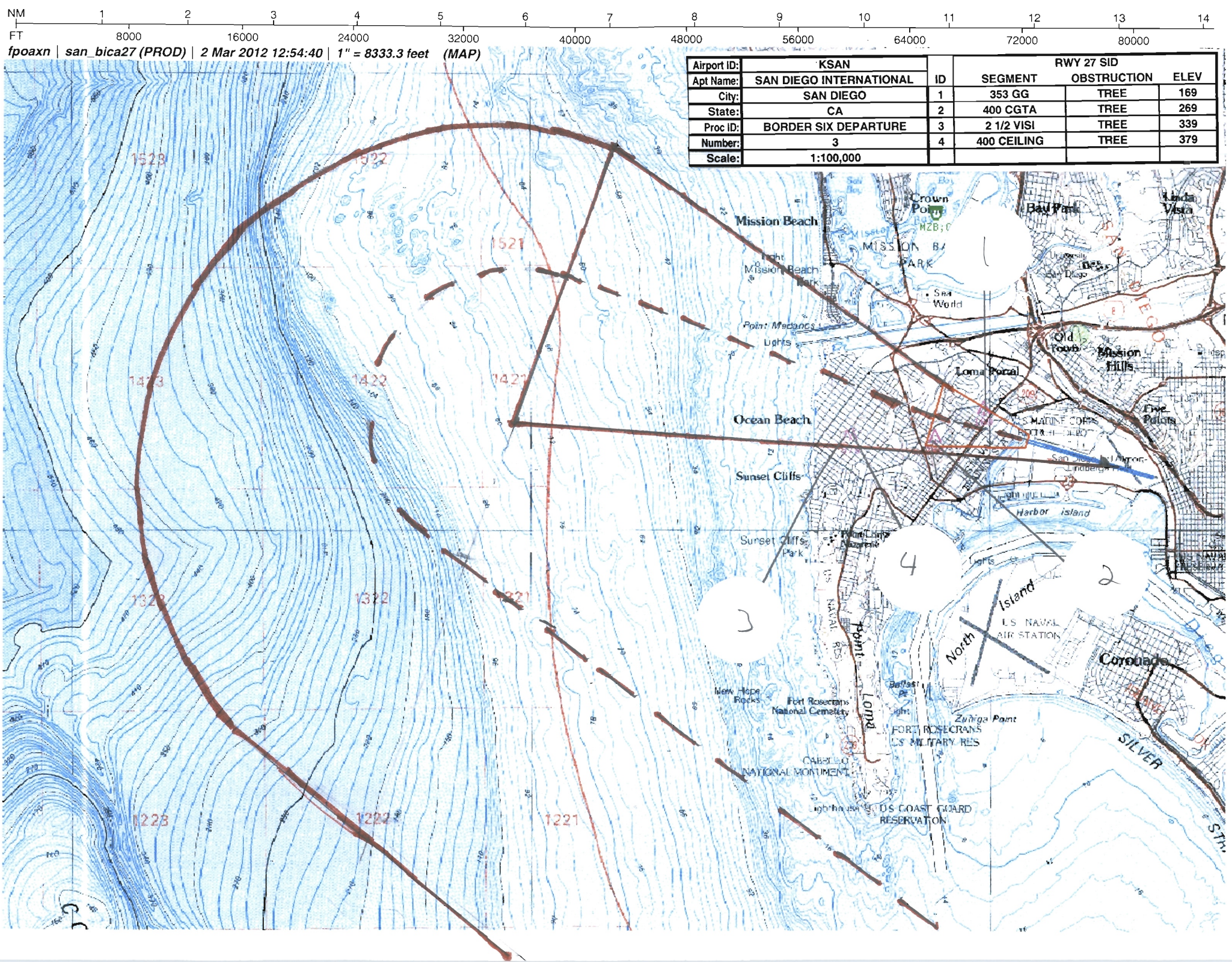
NM 1 2 3 4 5 6 7 8 9 10 11 12 13 14
FT 8000 16000 24000 32000 40000 48000 56000 64000 72000 80000
fpoaxn | san_bica27 (PROD) | 2 Mar 2012 12:54:40 | 1" = 8333.3 feet (MAP)
Airport ID: KSAN
Apt Name: SAN DIEGO INTERNATIONAL
City: SAN DIEGO
State: CA
Proc ID: BORDER SIX DEPARTURE
Number: 3
Scale: 1:100,000
RWY 27 SID
ID SEGMENT OBSTRUCTION ELEV
1 353 GG TREE 169
2 400 CGTA TREE 269
3 2 1/2 VISI TREE 339
4 400 CEILING TREE 379
Mission Beach
Crown Point
Mission Bay Park
Point Medanos Lights
Sea World
Ocean Beach
Sunset Cliffs
Sunset Cliffs Park
Point Loma
Loma Portal
Old Town
Mission Hills
Harbor Island
North Island
U.S. NAVAL AIR STATION
Coronado
Fort Rosecrans National Cemetery
FORT ROSECRANS U.S. MILITARY RES
CABRILLO NATIONAL MONUMENT
U.S. COAST GUARD RESERVATION
Zuniga Point
1523
1522
1521
1423
1422
1421
1323
1322
1321
1223
1222
1221