DO NOT REMOVE

NM 7 14 21 28 35 42 49

FT 42000 84000 126000 168000 210000 252000 294000

fpocre | bjcodp_20 (PROD) | 10 Jan 2012 15:56:03 | 1" = 41666.7 feet (MAP)

Airport ID:	KAPA	FM 9			
Apt Name:	CENTENNIAL	No	SEGMENT	OBSTRUCTION	ELEV
City:	DENVER	H	HOLDING	AAO	6716
State:	CO				
Proc ID:	TEXTUAL DEPARTURE				
RWY					
Scale:	1:840,000				

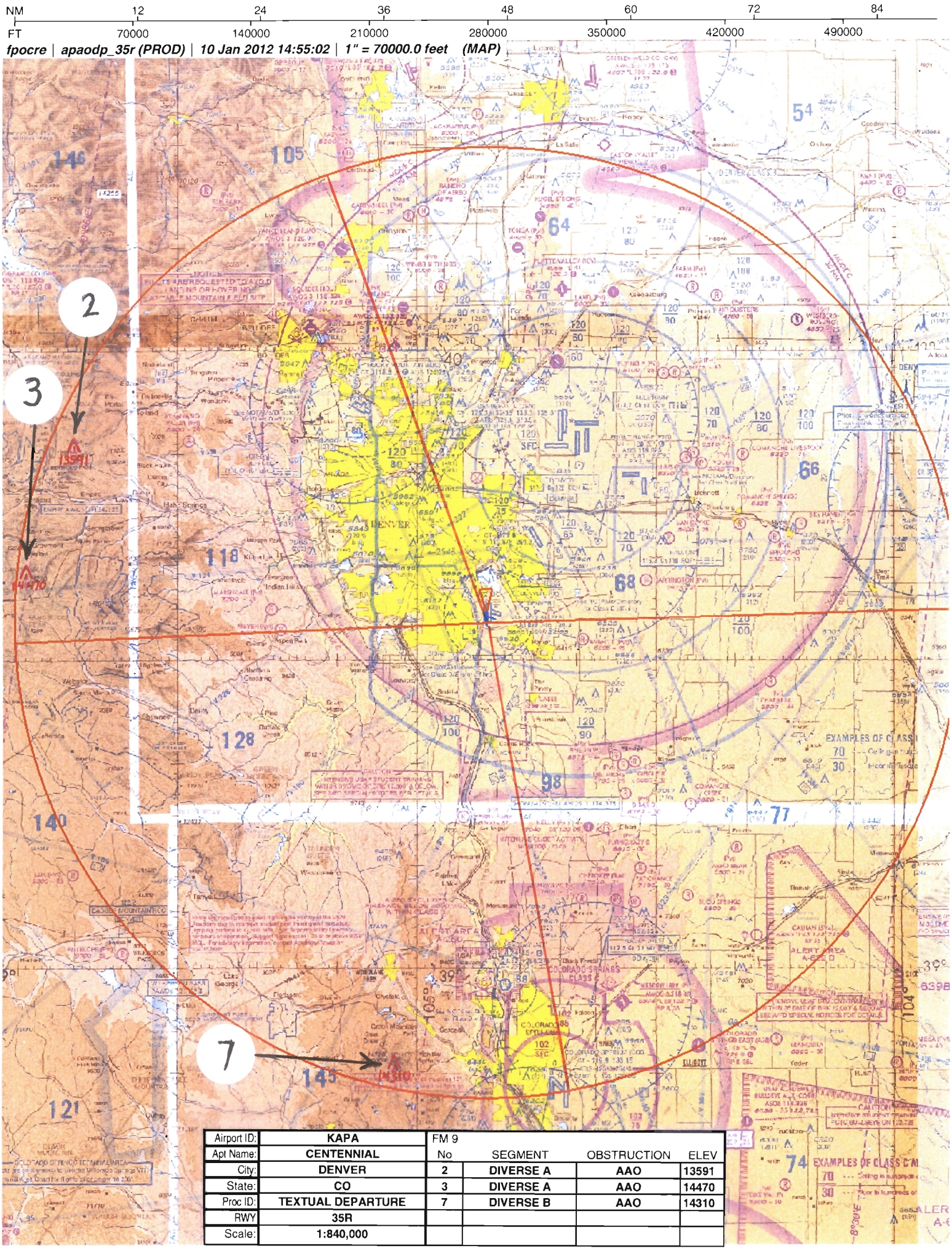

Airport ID:	KAPA	FM 9			
Apt Name:	CENTENNIAL	No	SEGMENT	OBSTRUCTION	ELEV
City:	DENVER	2	DIVERSE A	AAO	13591
State:	CO	3	DIVERSE A	AAO	14470
Proc ID:	TEXTUAL DEPARTURE	7	DIVERSE B	AAO	14310
RWY	35R				
Scale:	1:840,000				

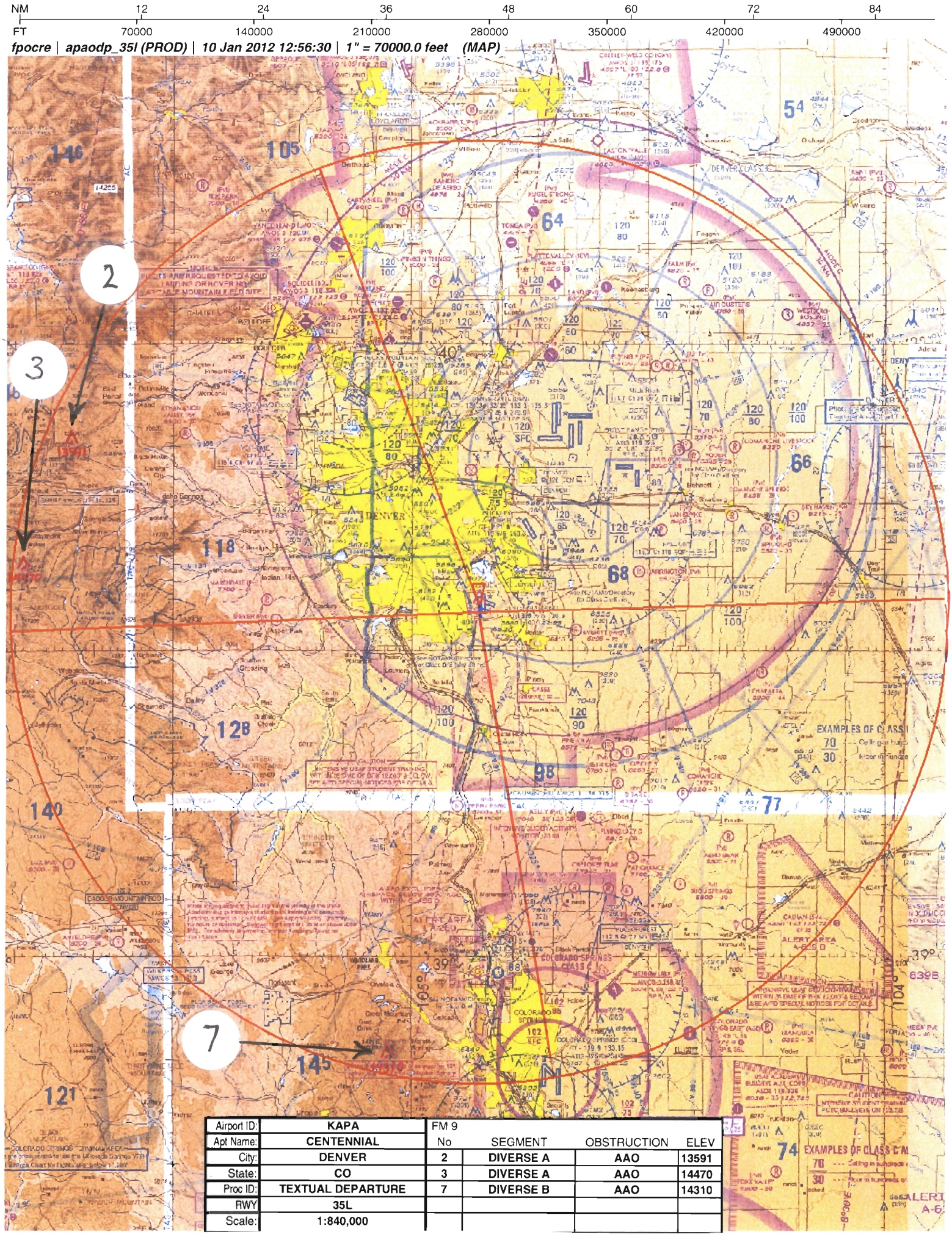

Airport ID:	KAPA	FM 9			
Apt Name:	CENTENNIAL	No	SEGMENT	OBSTRUCTION	ELEV
City:	DENVER	2	DIVERSE A	AAO	13591
State:	CO	3	DIVERSE A	AAO	14470
Proc ID:	TEXTUAL DEPARTURE	7	DIVERSE B	AAO	14310
RWY	35L				
Scale:	1:840,000				

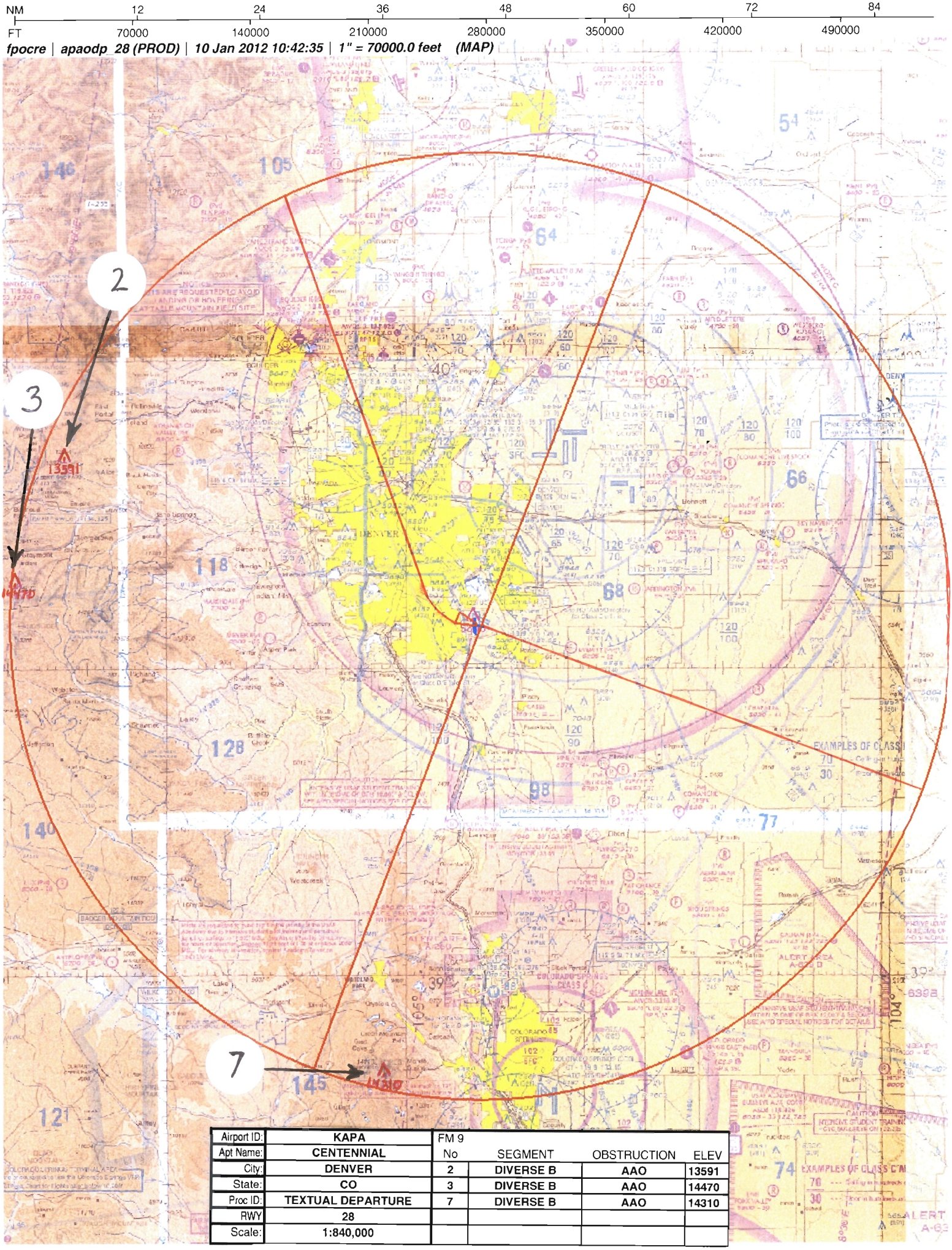

Airport ID:	KAPA
Apt Name:	CENTENNIAL
City:	DENVER
State:	CO
Proc ID:	TEXTUAL DEPARTURE
RWY	28
Scale:	1:840,000

FM 9 No	SEGMENT	OBSTRUCTION	ELEV
2	DIVERSE B	AAO	13591
3	DIVERSE B	AAO	14470
7	DIVERSE B	AAO	14310

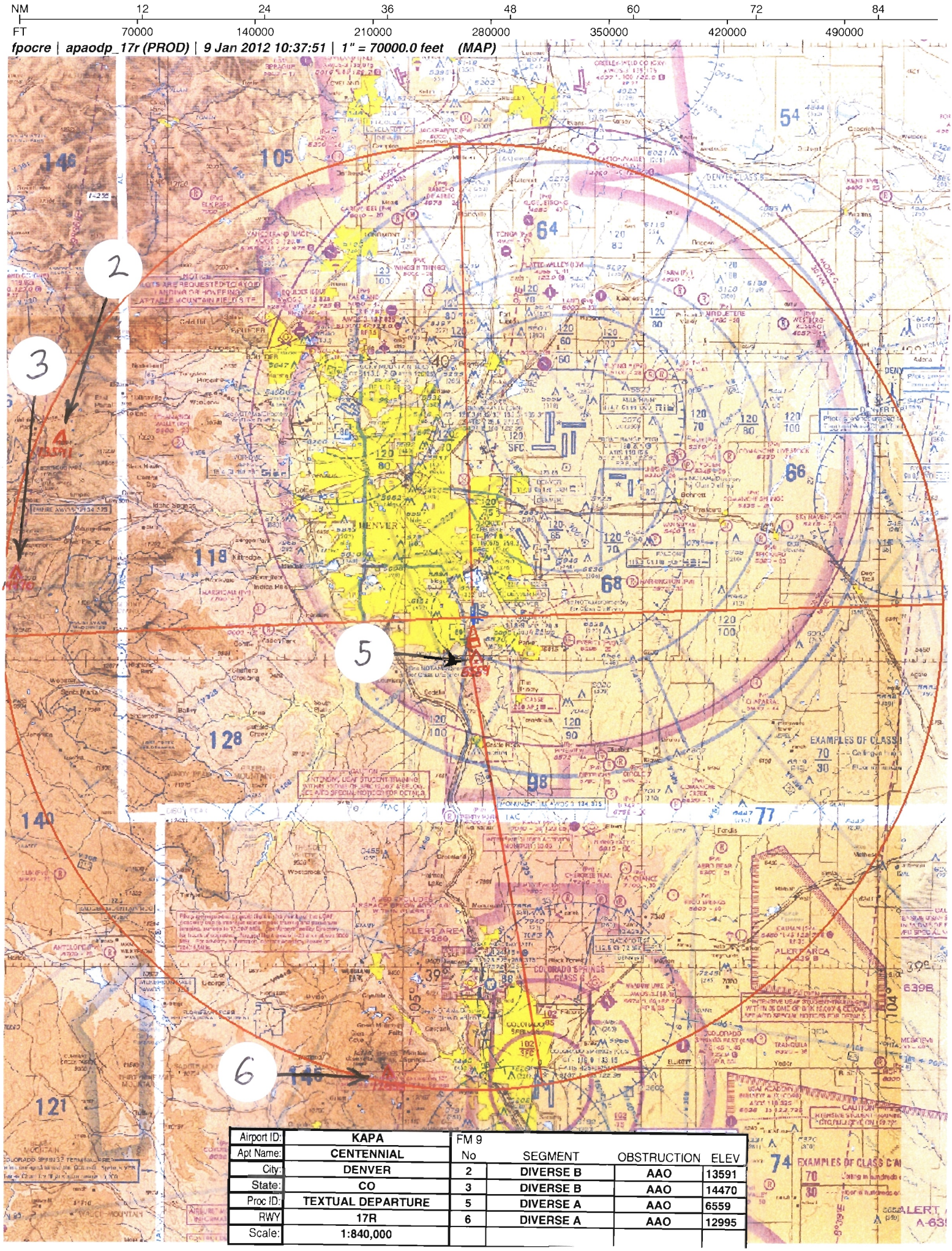

Airport ID:	KAPA
Apt Name:	CENTENNIAL
City:	DENVER
State:	CO
Proc ID:	TEXTUAL DEPARTURE
RWY	17R
Scale:	1:840,000

FM 9

No	SEGMENT	OBSTRUCTION	ELEV
2	DIVERSE B	AAO	13591
3	DIVERSE B	AAO	14470
5	DIVERSE A	AAO	6559
6	DIVERSE A	AAO	12995

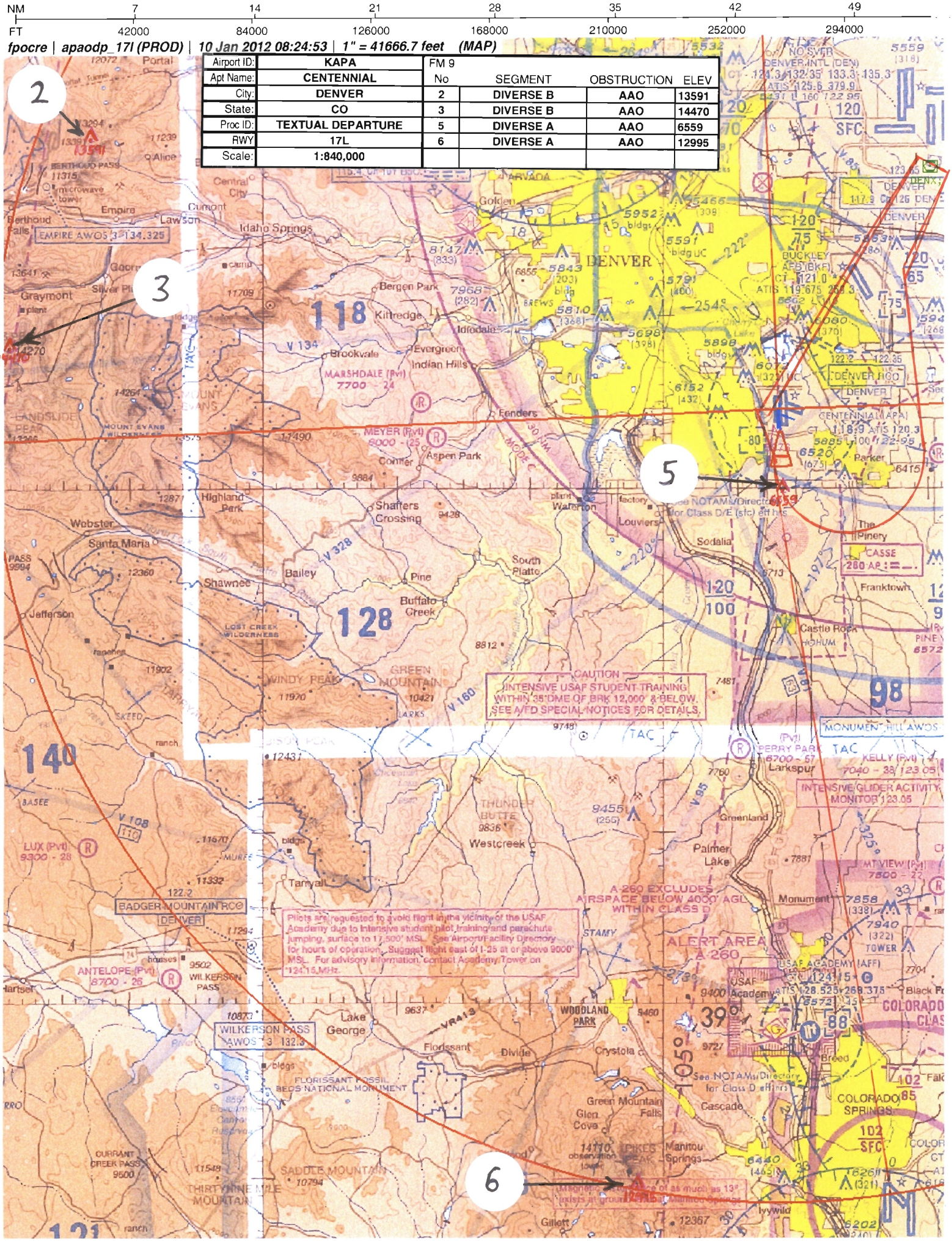
NM 7 14 21 28 35 42 49
FT 42000 84000 126000 168000 210000 252000 294000
fpocre | apaodp_17l (PROD) | 10 Jan 2012 08:24:53 | 1" = 41666.7 feet (MAP)
Airport ID: KAPA
Apt Name: CENTENNIAL
City: DENVER
State: CO
Proc ID: TEXTUAL DEPARTURE
RWY 17L
Scale: 1:840,000
FM 9
No SEGMENT OBSTRUCTION ELEV
2 DIVERSE B AAO 13591
3 DIVERSE B AAO 14470
5 DIVERSE A AAO 6559
6 DIVERSE A AAO 12995
2
3
5
6
DENVER
CENTENNIAL (APA)
BUCKLEY AFB (BKF)
DENVER INTL (DEN)
ARVADA
Golden
Idaho Springs
Bergen Park
Kittredge
Idledale
Evergreen
Indian Hills
Brookvale
Fenders
Aspen Park
Conifer
Highland Park
Shaffers Crossing
Webster
Santa Maria
Bailey
Pine
Buffalo Creek
Shawnee
Jefferson
Waterton
Louviers
Sodalia
The Pinery
Franktown
Castle Rock
Parker
Larkspur
Palmer Lake
Monument
Greenland
Westcreek
Tarryall
Lake George
Florissant
Divide
Crystola
Woodland Park
Cascade
Green Mountain Falls
Glen Cove
Manitou Springs
Colorado Springs
Gillett
Ivywild
Graymont
Empire
Lawson
Current Creek
Berthoud Falls
Berthoud Pass
Alice
Central City
Portal
EMPIRE AWOS-3 134.325
MARSHDALE (Pvt) 7700 - 24
MEYER (Pvt) 8000 - 25
LUX (Pvt) 9300 - 28
ANTELOPE (Pvt) 8700 - 26
PERRY PARK (Pvt) 6700 - 57
KELLY (Pvt) 7040 - 33
MT VIEW (Pvt) 7800 - 22
BADGER MOUNTAIN RCO
WILKERSON PASS AWOS-3 132.3
MONUMENT HILL AWOS
USAF ACADEMY (AFF)
CASSE 280 AP
CAUTION INTENSIVE USAF STUDENT TRAINING WITHIN 35 DME OF BRK 12,000 & BELOW. SEE A/FD SPECIAL NOTICES FOR DETAILS.
Pilots are requested to avoid flight in the vicinity of the USAF Academy due to intensive student pilot training and parachute jumping, surface to 17,500' MSL. See Airport/Facility Directory for hours of operation. Suggest flight east of I-25 at or above 9000' MSL. For advisory information, contact Academy Tower on 124.15 MHz.
A-260 EXCLUDES AIRSPACE BELOW 4000' AGL WITHIN CLASS D
ALERT AREA A-260
INTENSIVE GLIDER ACTIVITY MONITOR 123.05
See NOTAMs/Directory for Class D/E (sfc) airports
See NOTAMs/Directory for Class D airports
MOUNT EVANS WILDERNESS
LOST CREEK WILDERNESS
FLORISSANT FOSSIL BEDS NATIONAL MONUMENT
SADDLE MOUNTAIN
THIRTYNINE MILE MOUNTAIN
CURRANT CREEK PASS 9500
WILKERSON PASS 9502
WINDY PEAK 11970
GREEN MOUNTAIN 10421
THUNDER BUTTE 9836
PIKES PEAK 14110
118
128
140
98
88
85
102
39°
V 134
V 328
V 160
V 108
V 95
V 470
STAMY
TAC

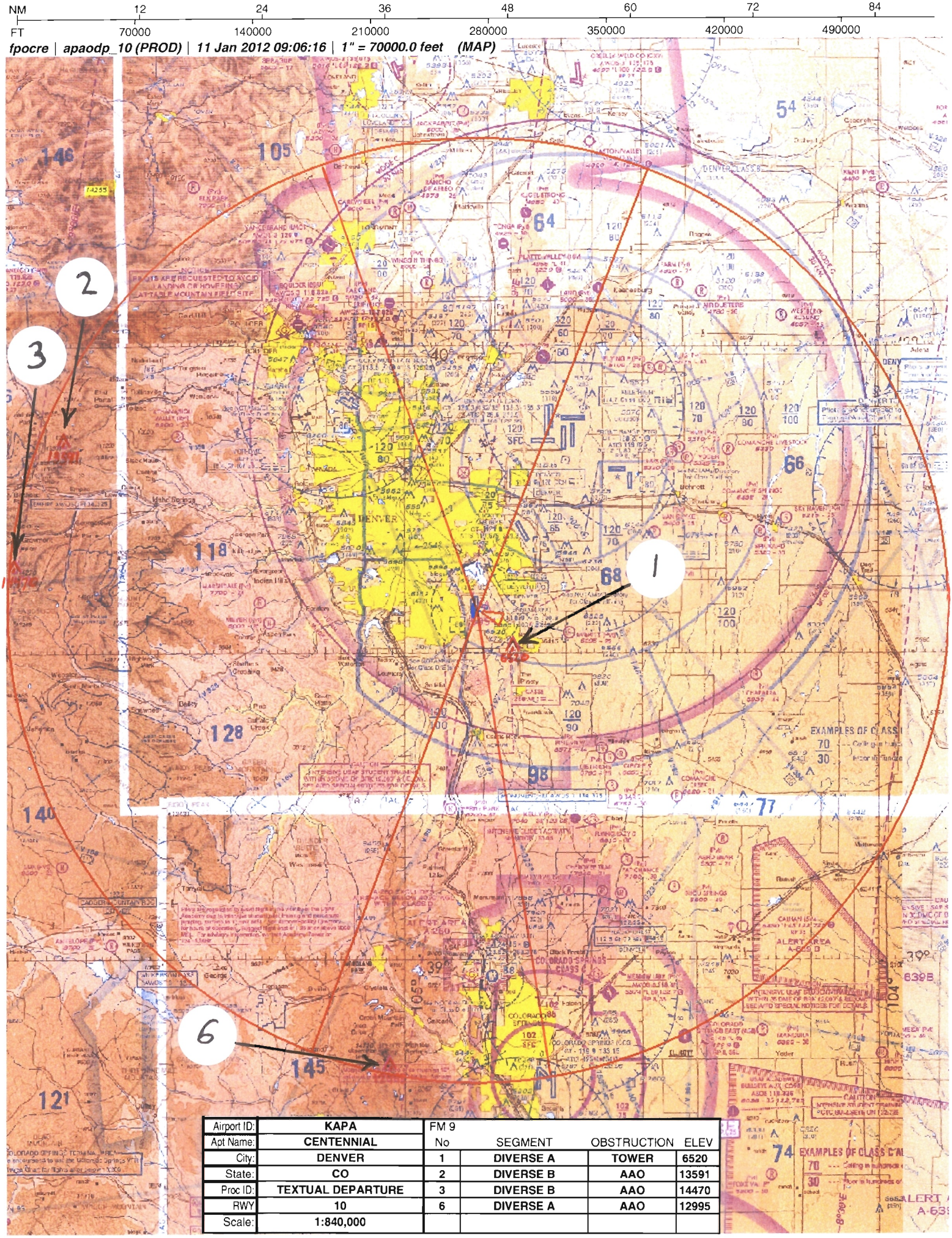

Airport ID:	KAPA	FM 9			
Apt Name:	CENTENNIAL	No	SEGMENT	OBSTRUCTION	ELEV
City:	DENVER	1	DIVERSE A	TOWER	6520
State:	CO	2	DIVERSE B	AAO	13591
Proc ID:	TEXTUAL DEPARTURE	3	DIVERSE B	AAO	14470
RWY	10	6	DIVERSE A	AAO	12995
Scale:	1:840,000				

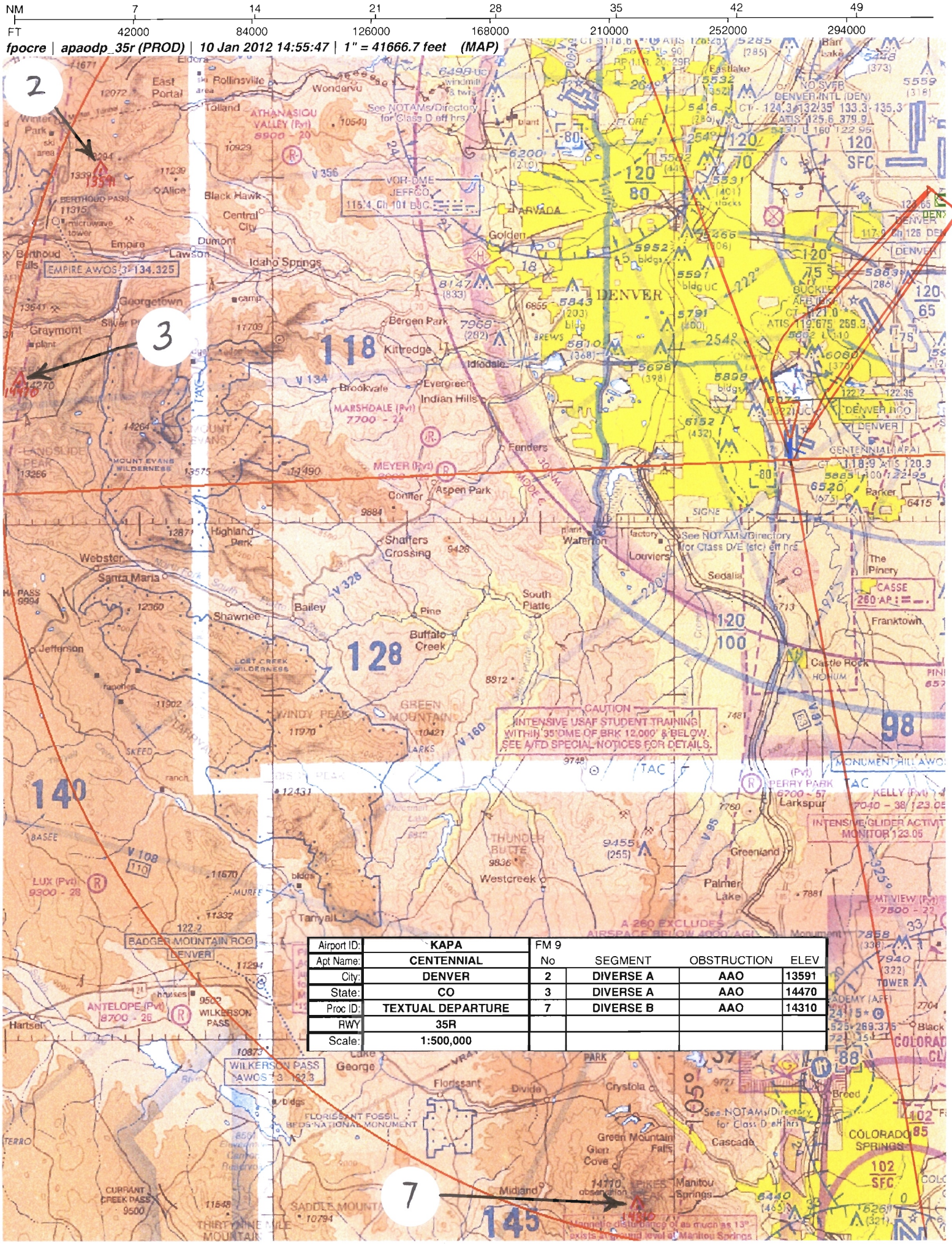

Airport ID:	KAPA	FM 9			
Apt Name:	CENTENNIAL	No	SEGMENT	OBSTRUCTION	ELEV
City:	DENVER	2	DIVERSE A	AAO	13591
State:	CO	3	DIVERSE A	AAO	14470
Proc ID:	TEXTUAL DEPARTURE	7	DIVERSE B	AAO	14310
RWY	35R				
Scale:	1:500,000				

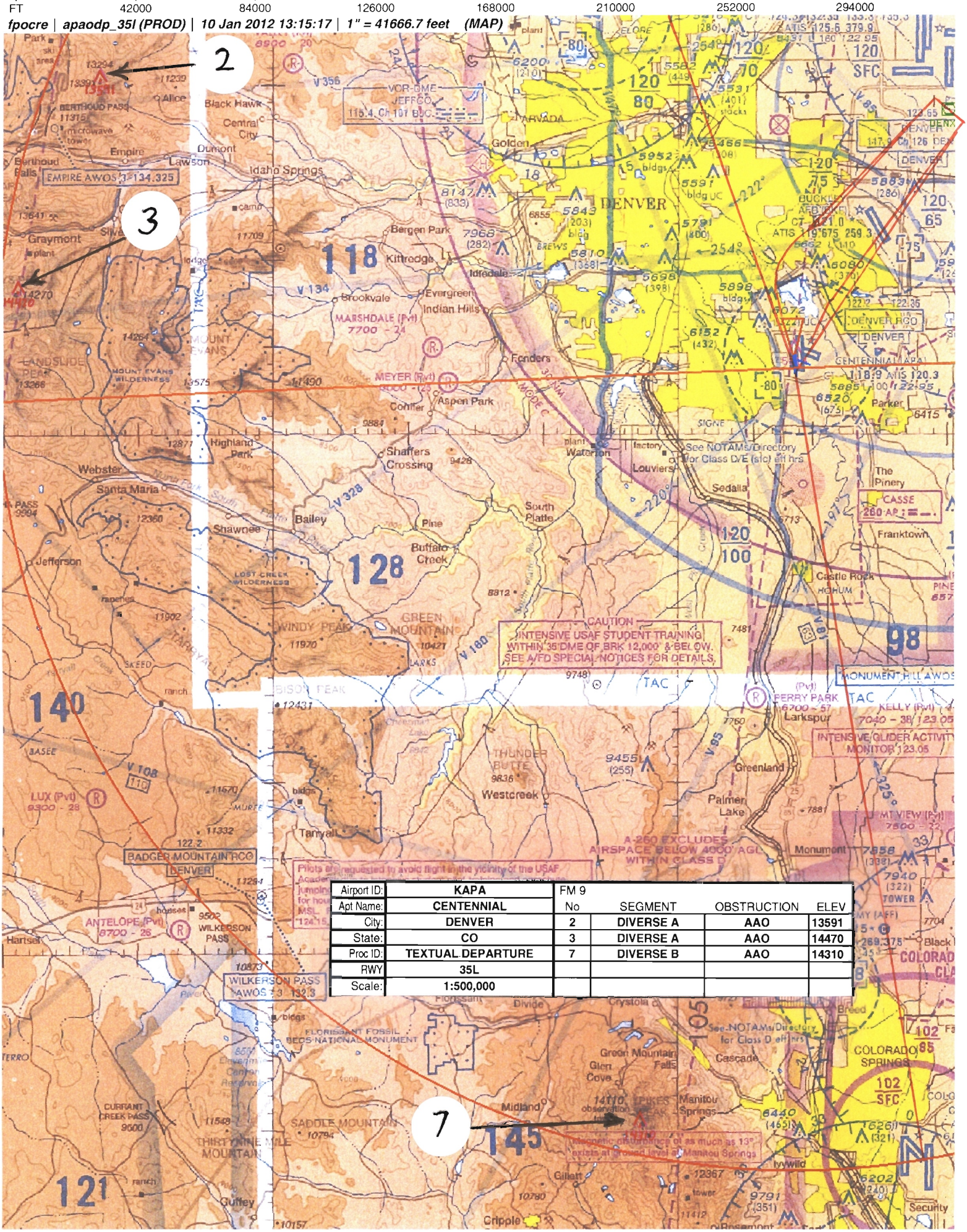
NM 7 14 21 28 35 42 49
FT 42000 84000 126000 168000 210000 252000 294000
fpocre | apaodp_35l (PROD) | 10 Jan 2012 13:15:17 | 1" = 41666.7 feet (MAP)
2
3
7
DENVER
ARVADA
Golden
Idaho Springs
Central City
Black Hawk
Empire
Lawson
Dumont
Alice
Berthoud Pass
Berthoud Falls
Graymont
Bergen Park
Kittredge
Idledale
Evergreen
Indian Hills
Brookvale
Conifer
Aspen Park
Fenders
Shaffers Crossing
Waterton
Louviers
Sedalia
Parker
Franktown
Castle Rock
The Pinery
Webster
Santa Maria
Highland Park
Bailey
Shawnee
Pine
Buffalo Creek
South Platte
Jefferson
Tarryall
Westcreek
Palmer Lake
Greenland
Monument
Larkspur
Ferry Park
Cascade
Green Mountain Falls
Glen Cove
Midland
Manitou Springs
COLORADO SPRINGS
Gillett
Cripple
Security
Guffey
Hartsel
Divide
Florissant
Tarryall
VOR-DME JEFFCO 115.4 Ch 101 BJC
EMPIRE AWOS 3 134.325
MARSHDALE (Pvt) 7700 - 24
MEYER (Pvt) 8000 - 12S
LUX (Pvt) 9300 - 28
ANTELOPE (Pvt) 8700 - 26
FERRY PARK 6700 - 57
BADGER MOUNTAIN RCO DENVER 122.2
WILKERSON PASS AWOS 3 132.3
DENVER RCO 118.9
CASSE 260 AP
CAUTION INTENSIVE USAF STUDENT TRAINING WITHIN 35 DME OF BRK 12,000' & BELOW. SEE A/FD SPECIAL NOTICES FOR DETAILS.
A-260 EXCLUDES AIRSPACE BELOW 4000' AGL WITHIN CLASS D
Pilots are requested to avoid flight in the vicinity of the USAF Academy jumping for hours MSL 12415
See NOTAMs/Directory for Class D/E (sic) eff hrs
Magnetic disturbance of as much as 13° exists at ground level at Manitou Springs
INTENSIVE GLIDER ACTIVITY MONITOR 123.05
MONUMENT HILL AWOS
KELLY (Pvt) 7040 - 38 123.05
MT VIEW (Pvt) 7500 - 32
TOWER 269.375
ATIS 125.6 379.9
ATIS 119.675 259.3
ATIS 118.9 120.3
CENTENNIAL APA
DENVER
DENVER TRACON
BUCKLEY AFB (BFF)
CT 121.0
SIGNE
HOHUM
TAC
SFC
V 356
V 134
V 328
V 180
V 108
V 95
V 85
V 105
V 102
MODE C
Airport ID: KAPA
Apt Name: CENTENNIAL
City: DENVER
State: CO
Proc ID: TEXTUAL DEPARTURE
RWY 35L
Scale: 1:500,000
FM 9
No SEGMENT OBSTRUCTION ELEV
2 DIVERSE A AAO 13591
3 DIVERSE A AAO 14470
7 DIVERSE B AAO 14310

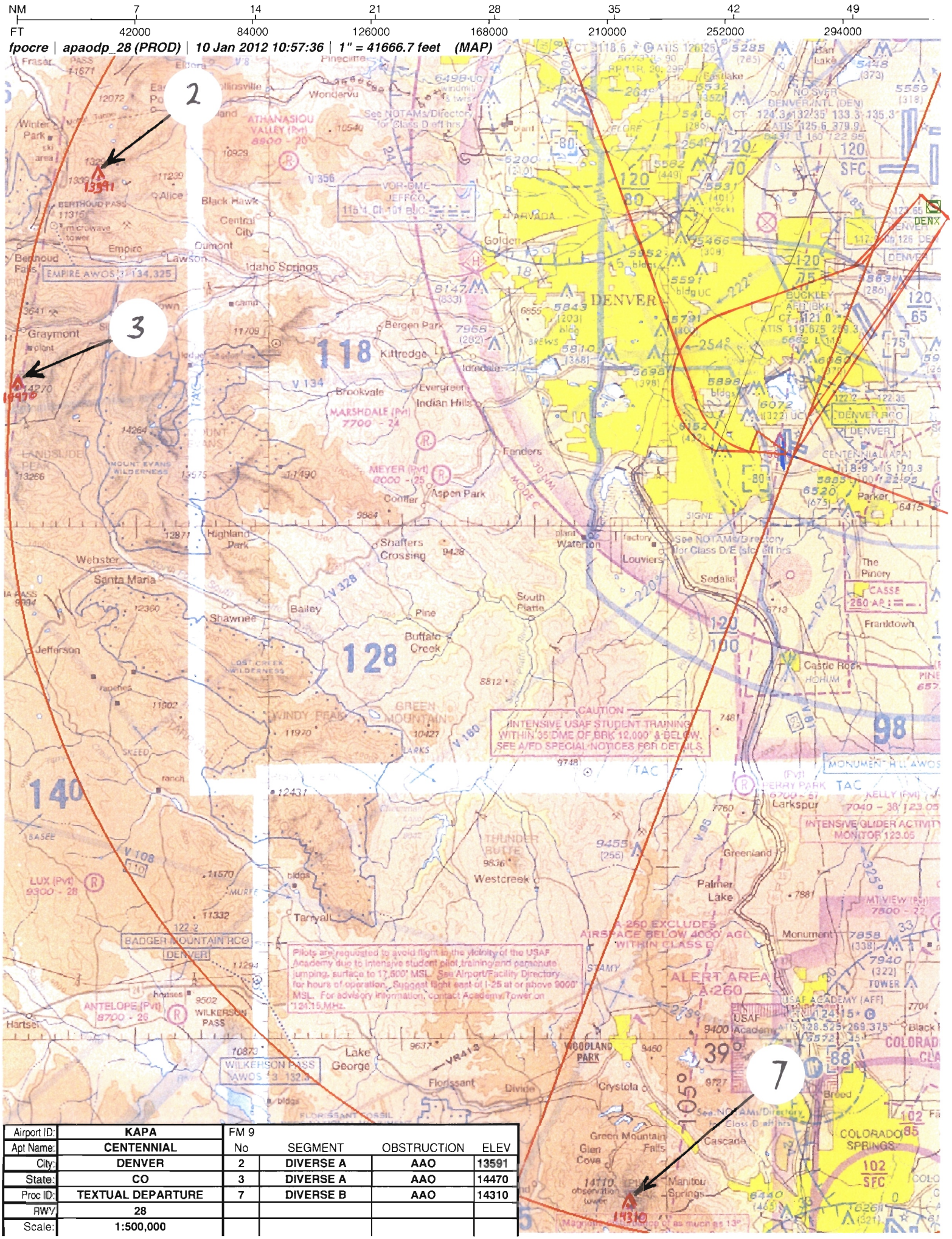

Airport ID:	KAPA	FM 9			
Apt Name:	CENTENNIAL	No	SEGMENT	OBSTRUCTION	ELEV
City:	DENVER	2	DIVERSE A	AAO	13591
State:	CO	3	DIVERSE A	AAO	14470
Proc ID:	TEXTUAL DEPARTURE	7	DIVERSE B	AAO	14310
RWY	28				
Scale:	1:500,000				

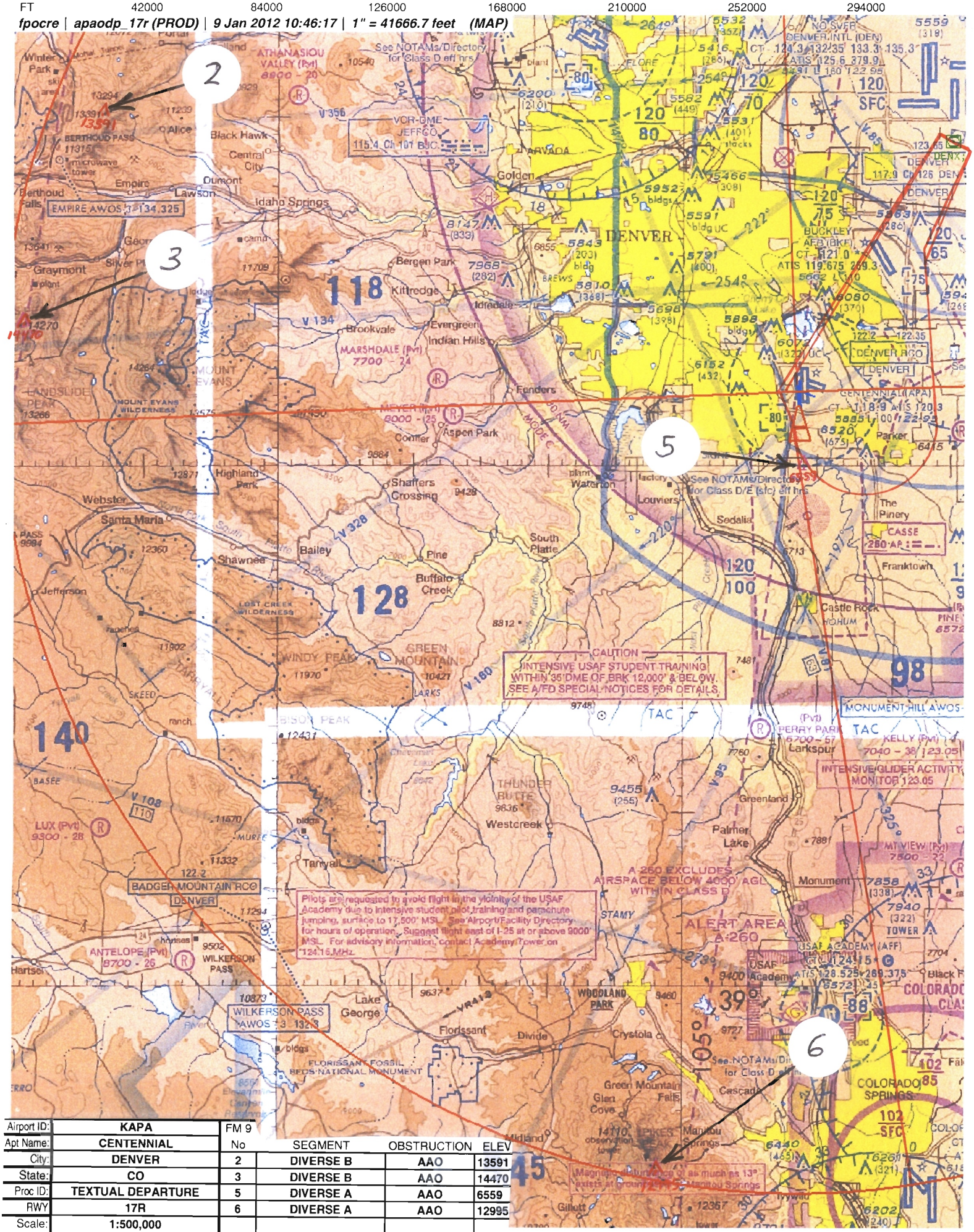
NM 7 14 21 28 35 42 49
FT 42000 84000 126000 168000 210000 252000 294000
fpocre | apaodp_17r (PROD) | 9 Jan 2012 10:46:17 | 1" = 41666.7 feet (MAP)
2
3
5
6
DENVER
BUCKLEY AFB (BKF)
CENTENNIAL (APA)
DENVER INTL (DEN)
DENVER RCO
EMPIRE AWOS-3 134.325
WILKERSON PASS AWOS-3 132.8
MONUMENT HILL AWOS-
BADGER MOUNTAIN RCO
DENVER
CAUTION INTENSIVE USAF STUDENT TRAINING WITHIN 35 DME OF BRK 12,000' & BELOW. SEE A/FD SPECIAL NOTICES FOR DETAILS.
Pilots are requested to avoid flight in the vicinity of the USAF Academy due to intensive student pilot training and parachute jumping, surface to 17,500' MSL. See Airport/Facility Directory for hours of operation. Suggest flight east of I-25 at or above 9000' MSL. For advisory information, contact Academy Tower on 124.15 MHz.
A-260 EXCLUDES AIRSPACE BELOW 4000' AGL WITHIN CLASS D
ALERT AREA A-260
INTENSIVE GLIDER ACTIVITY MONITOR 123.05
See NOTAMs/Directory for Class D/E (sfc) eff hrs
See NOTAMs/Directory for Class D eff hrs
Magnetic disturbance of as much as 13° exists at ground level
ATHANASIOU VALLEY (Pvt) 8900 - 20
MARSHDALE (Pvt) 7700 - 24
MEYER (Pvt) 8000 - 25
PERRY PARK (Pvt) 6700 - 57
KELLY (Pvt) 7040 - 36
LUX (Pvt) 9300 - 28
ANTELOPE (Pvt) 9700 - 26
CASSE 280 AP
MT VIEW (Pvt) 7500 - 22
USAF ACADEMY (AFF)
USAF Academy
TOWER
ATIS 128.525 269.375
BERTHOUD PASS 11315
Winter Park
Berthoud Falls
Alice
Black Hawk
Central City
Dumont
Empire
Lawson
Idaho Springs
Golden
ARVADA
Bergen Park
Kittredge
Idledale
Evergreen
Indian Hills
Brookvale
Fenders
Conifer
Aspen Park
Shaffers Crossing
Waterton
Louviers
Sedalia
Webster
Santa Maria
Bailey
Shawnee
Pine
Buffalo Creek
South Platte
Jefferson
Highland Park
Graymont
Silver Plume
Georgetown
Mount Evans Wilderness
Lost Creek Wilderness
Landslide Peak
Windy Peak
Green Mountain
Bison Peak
Tarryall
Skeed
Larks
Thunder Butte
Westcreek
Palmer Lake
Greenland
Monument
Larkspur
The Pinery
Franktown
Castle Rock
Parker
Lake George
Florissant
Florissant Fossil Beds National Monument
Divide
Crystola
Woodland Park
Cascade
Green Mountain Falls
Glen Cove
Chipita Park
Manitou Springs
Colorado Springs
Midland
Gillett
Stamy
Hartsel
Antelope Park
Wilkerson Pass
Tarryall Creek
South Platte River
Monument Creek
Fountain Creek
Rampart Range
Pikes Peak
14110
Airport ID: KAPA
Apt Name: CENTENNIAL
City: DENVER
State: CO
Proc ID: TEXTUAL DEPARTURE
RWY 17R
Scale: 1:500,000
FM 9
No
2
3
5
6
SEGMENT
DIVERSE B
DIVERSE B
DIVERSE A
DIVERSE A
OBSTRUCTION
AAO
AAO
AAO
AAO
ELEV
13591
14470
6559
12995

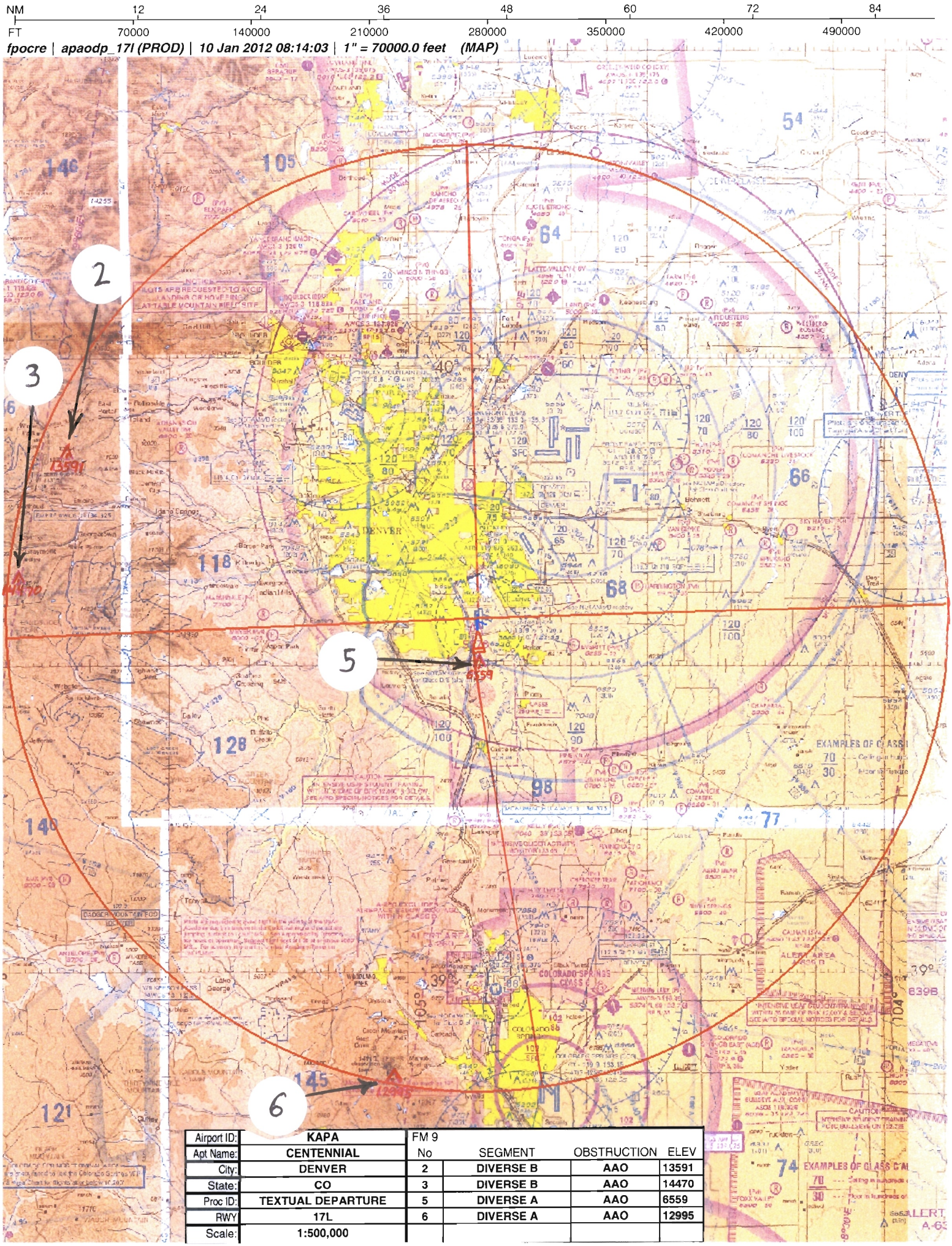

Airport ID:	KAPA
Apt Name:	CENTENNIAL
City:	DENVER
State:	CO
Proc ID:	TEXTUAL DEPARTURE
RWY	17L
Scale:	1:500,000

FM 9

No	SEGMENT	OBSTRUCTION	ELEV
2	DIVERSE B	AAO	13591
3	DIVERSE B	AAO	14470
5	DIVERSE A	AAO	6559
6	DIVERSE A	AAO	12995

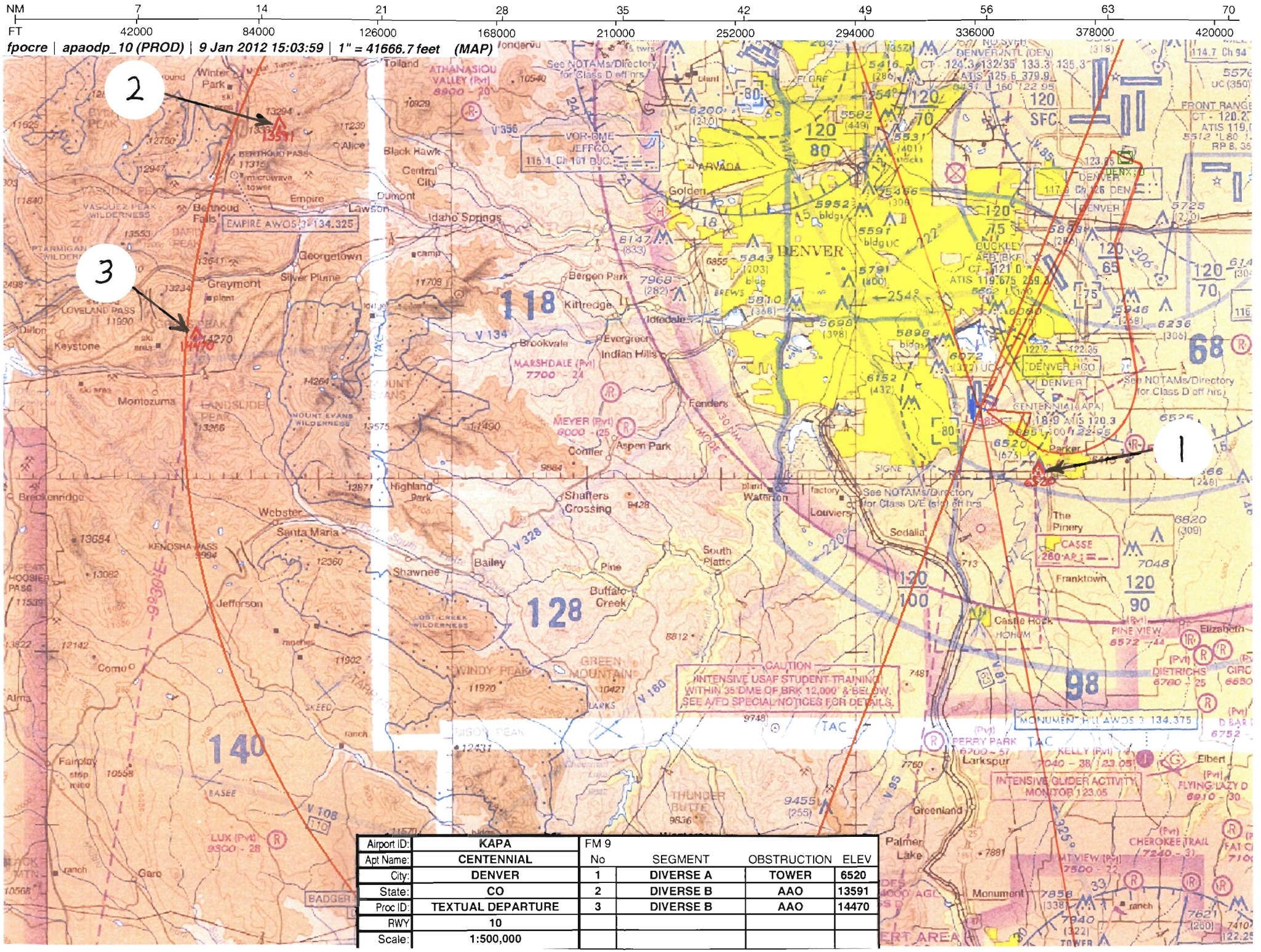
NM 7 14 21 28 35 42 49 56 63 70
FT 42000 84000 126000 168000 210000 252000 294000 336000 378000 420000
fpocre | apaodp_10 (PROD) | 9 Jan 2012 15:03:59 | 1" = 41666.7 feet (MAP)
2
3
1
DENVER
ARVADA
Golden
Idaho Springs
Georgetown
Silver Plume
Graymont
Empire
Lawson
Dumont
Black Hawk
Central City
Bergen Park
Kittredge
Idledale
Evergreen
Indian Hills
Brookvale
Conifer
Aspen Park
Fenders
Shaffers Crossing
Highland Park
Webster
Santa Maria
Bailey
Shawnee
Pine
Buffalo Creek
South Platte
Jefferson
Como
Alma
Fairplay
Garo
Breckenridge
Keystone
Dillon
Montezuma
Loveland Pass
Berthoud Pass
Berthoud Falls
Winter Park
Tolland
Alice
Louviers
Sedalia
Castle Rock
Franktown
The Pinery
Parker
Watkins
Larkspur
Palmer Lake
Monument
Greenland
Elizabeth
Elbert
Kelly (Pvt)
Perry Park
Pine View
Dietrichs
Cherokee Trail
Flying Lazy D
Marshdale (Pvt)
Meyer (Pvt)
Athanasiou Valley (Pvt)
Lux (Pvt)
Empire AWOS 3 134.325
Monument Hill AWOS 3 134.375
VOR-DME JEFFCO 115.4 Ch 101 BUC
Centennial ATIS 119.675
Denver ATIS 119.1
Buckley AFB (BKF) ATIS 119.675
Denver AGO
Denver Intl (DEN) ATIS 125.6 379.9
Front Range ATIS 119.0
See NOTAMs/Directory for Class D off hrs
See NOTAMs/Directory for Class D/E (sfc) 6H hrs
CAUTION INTENSIVE USAF STUDENT TRAINING WITHIN 35 DME OF BRK 12,000' & BELOW. SEE A/FD SPECIAL NOTICES FOR DETAILS.
INTENSIVE GLIDER ACTIVITY MONITOR 123.05
Mode C 30 NM
TAC
SFC
118
128
140
98
68
V 356
V 134
V 328
V 108
V 160
V 95
V 81
Airport ID: KAPA
Apt Name: CENTENNIAL
City: DENVER
State: CO
Proc ID: TEXTUAL DEPARTURE
RWY 10
Scale: 1:500,000
FM 9
No SEGMENT OBSTRUCTION ELEV
1 DIVERSE A TOWER 6520
2 DIVERSE B AAO 13591
3 DIVERSE B AAO 14470

NM 1 2 3 4 5 6 7 8 9 10

FT 8000 16000 24000 32000 40000 48000 56000 64000

fpocre | apaodp_35r (PROD) | 10 Jan 2012 15:02:00 | 1" = 8333.3 feet (MAP)

Airport ID:	KAPA	FM 9			
Apt Name:	CENTENNIAL	No	SEGMENT	OBSTRUCTION	ELEV
City:	DENVER		ICA	ASC	
State:	CO				
Proc ID:	TEXTUAL DEPARTURE				
RWY	35R				
Scale:	1:100,000				

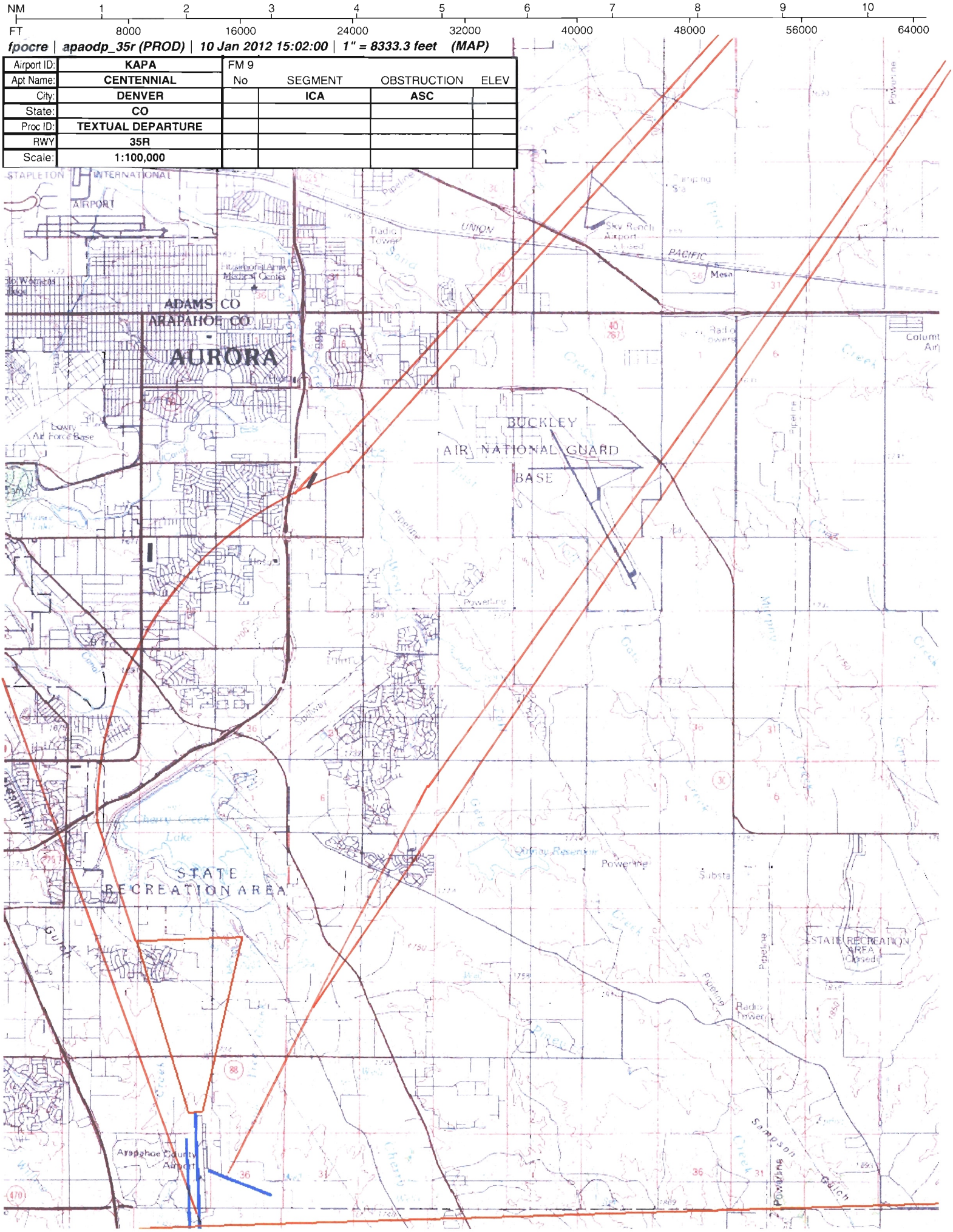

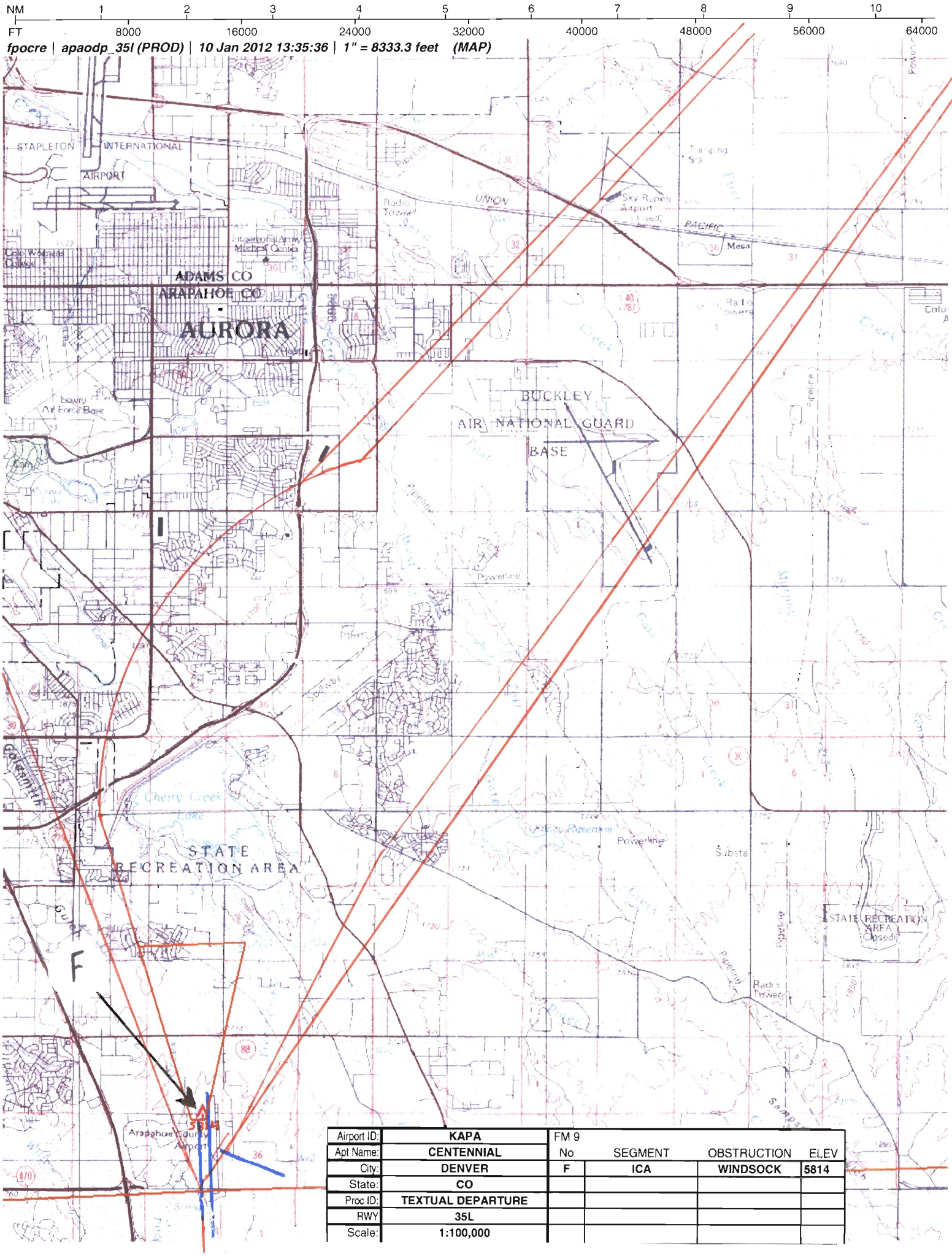

Airport ID:	KAPA
Apt Name:	CENTENNIAL
City:	DENVER
State:	CO
Proc ID:	TEXTUAL DEPARTURE
RWY	35L
Scale:	1:100,000

FM 9

No	SEGMENT	OBSTRUCTION	ELEV
F	ICA	WINDSOCK	5814

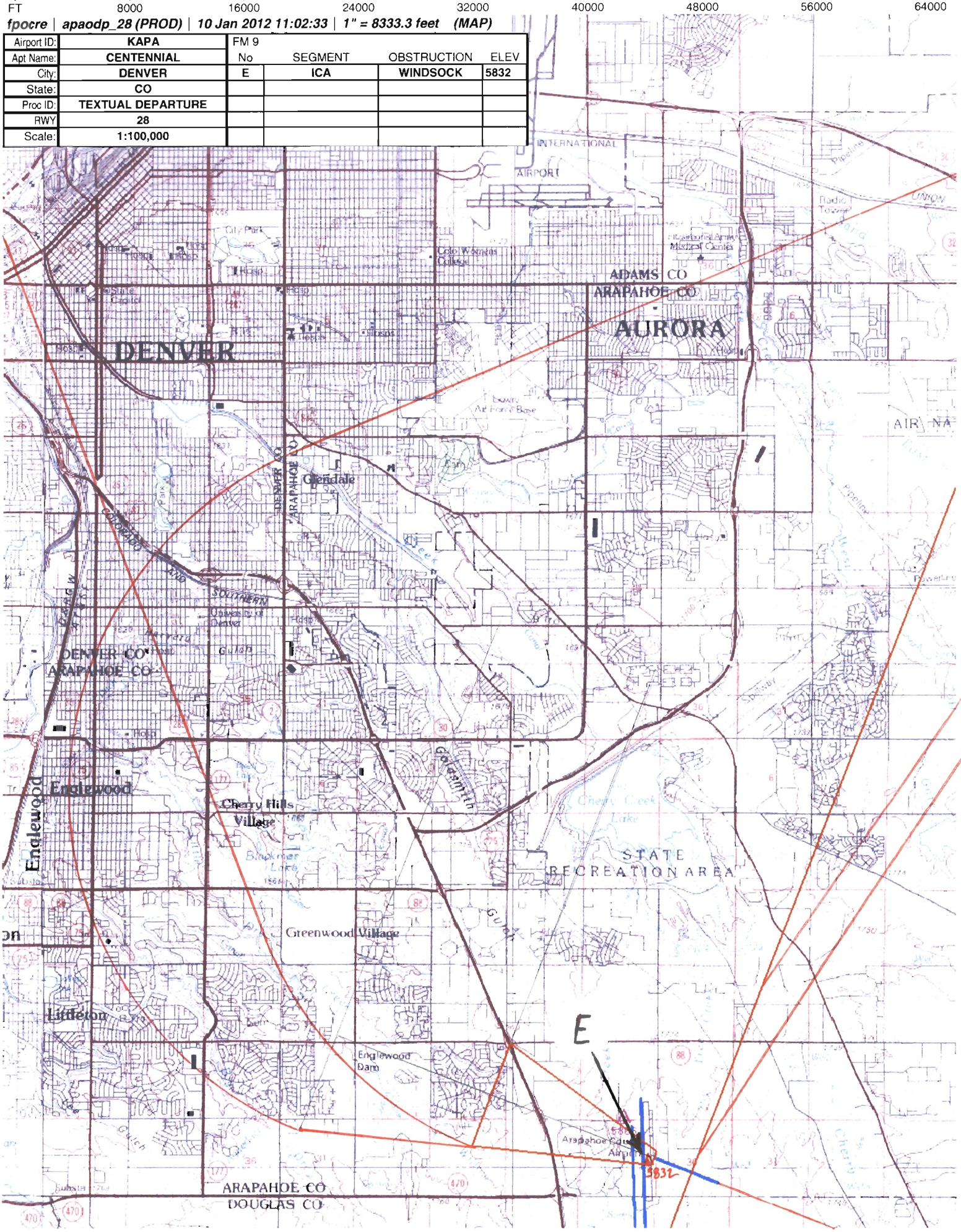
NM 1 2 3 4 5 6 7 8 9 10
FT 8000 16000 24000 32000 40000 48000 56000 64000
fpocre | apaodp_28 (PROD) | 10 Jan 2012 11:02:33 | 1" = 8333.3 feet (MAP)
Airport ID: KAPA
Apt Name: CENTENNIAL
City: DENVER
State: CO
Proc ID: TEXTUAL DEPARTURE
RWY 28
Scale: 1:100,000
FM 9
No E
SEGMENT ICA
OBSTRUCTION WINDSOCK
ELEV 5832
INTERNATIONAL AIRPORT
DENVER
AURORA
ADAMS CO
ARAPAHOE CO
Glendale
DENVER CO
ARAPAHOE CO
Englewood
Cherry Hills Village
Greenwood Village
Littleton
STATE RECREATION AREA
Englewood Dam
ARAPAHOE CO
DOUGLAS CO
E
5832

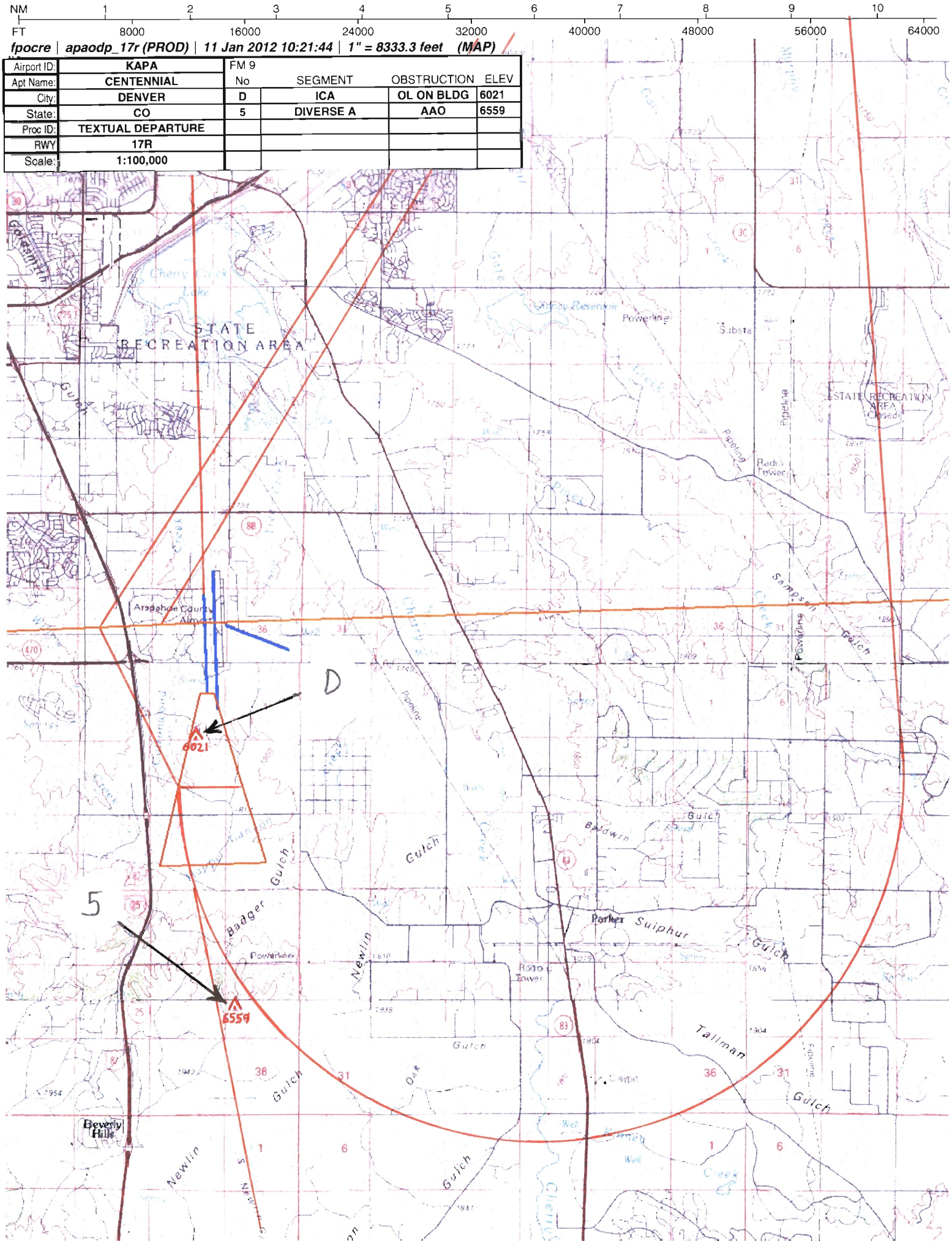
NM 1 2 3 4 5 6 7 8 9 10
FT 8000 16000 24000 32000 40000 48000 56000 64000
fpocre | apaodp_17r (PROD) | 11 Jan 2012 10:21:44 | 1" = 8333.3 feet (MAP)
Airport ID: KAPA
Apt Name: CENTENNIAL
City: DENVER
State: CO
Proc ID: TEXTUAL DEPARTURE
RWY 17R
Scale: 1:100,000
FM 9
No SEGMENT OBSTRUCTION ELEV
D ICA OL ON BLDG 6021
5 DIVERSE A AAO 6559
STATE RECREATION AREA
Arapahoe County Airport
6021
6559
D
5
Badger Gulch
Newlin Gulch
Porter Suiphur Gulch
Tallman Gulch
Sampson Gulch
Beverly Hills

NM 1 2 3 4 5 6 7 8 9 10

FT 8000 16000 24000 32000 40000 48000 56000 64000

fpocre | apaodp_17l (PROD) | 10 Jan 2012 08:29:44 | 1" = 8333.3 feet (MAP)

Airport ID:	KAPA
Apt Name:	CENTENNIAL
City:	DENVER
State:	CO
Proc ID:	TEXTUAL DEPARTURE
RWY:	17L
Scale:	1:100,000

FM 9 No	SEGMENT	OBSTRUCTION	ELEV
C	ICA	TREE	5976
5	DIVERSE A	AAO	6559

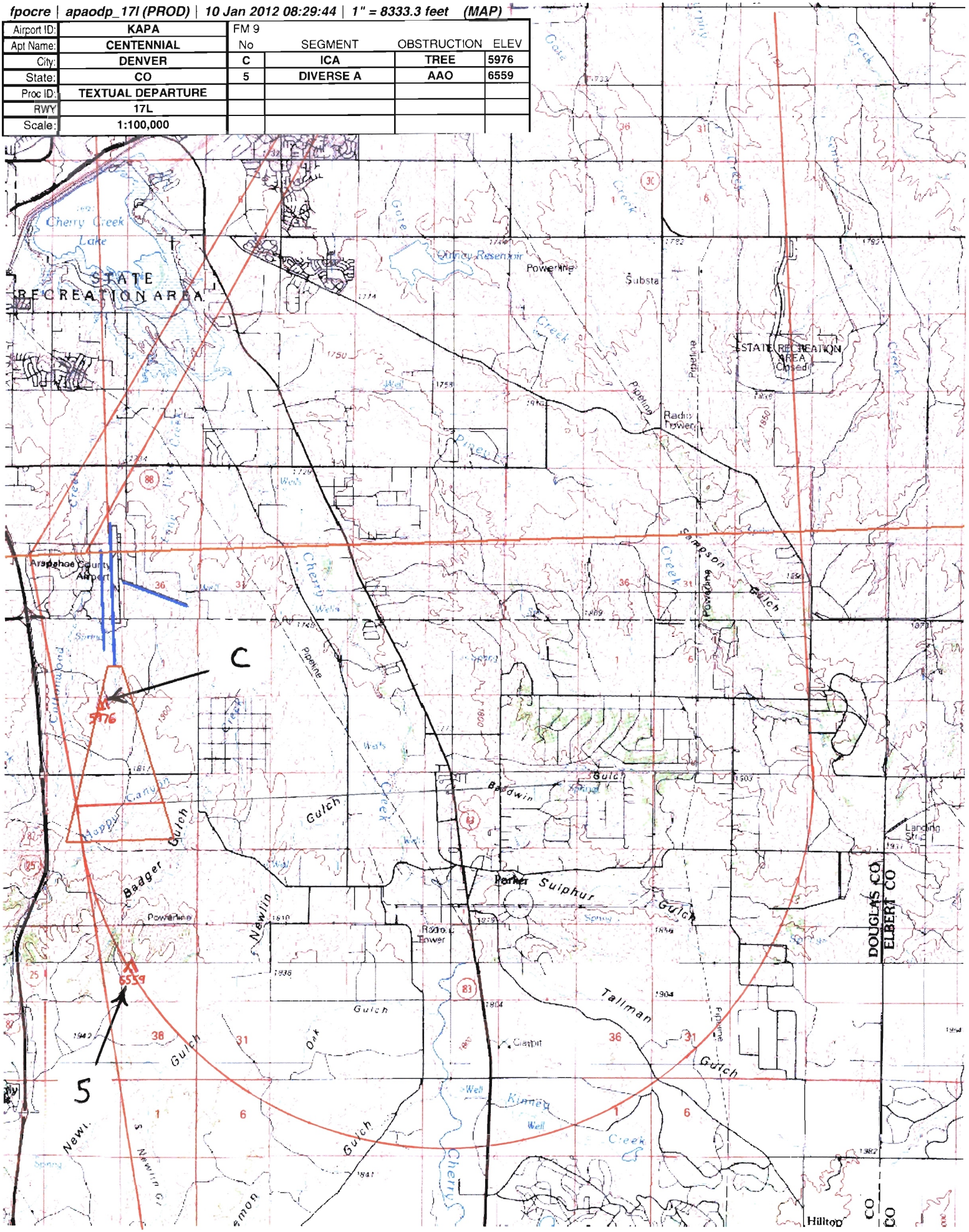

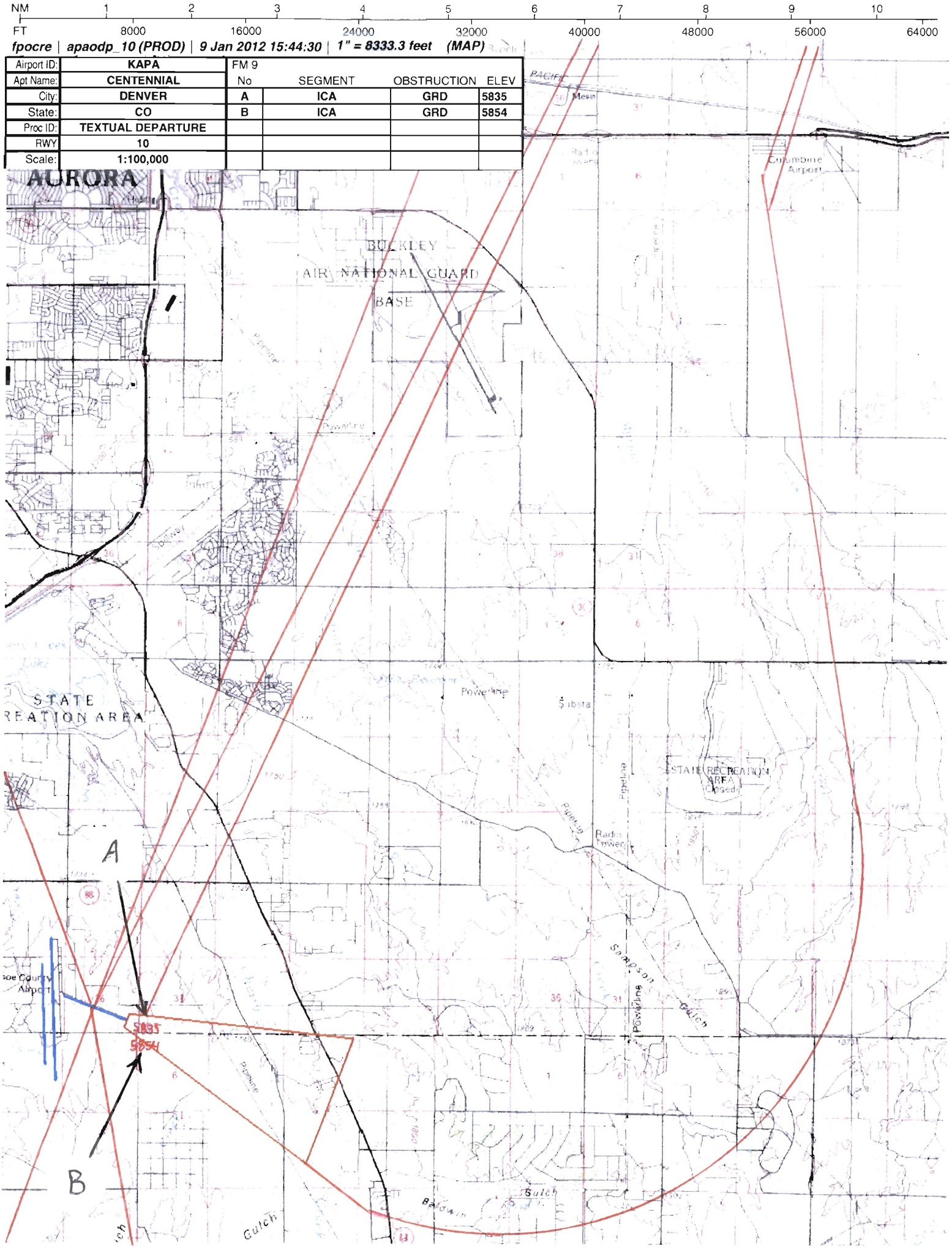

Airport ID:	KAPA
Apt Name:	CENTENNIAL
City:	DENVER
State:	CO
Proc ID:	TEXTUAL DEPARTURE
RWY	10
Scale:	1:100,000

FM 9

No	SEGMENT	OBSTRUCTION	ELEV
A	ICA	GRD	5835
B	ICA	GRD	5854