NM 7 14 21 28 35 42 49

FT 42000 84000 126000 168000 210000 252000 294000

fpotlk | tyrr4dp (PROD) | 2 Apr 2012 07:34:18 | 1" = 41666.7 feet (MAP)

Airport ID:	KTYR	15a			
Apt Name:	TYLER POUNDS RGNL		SEGMENT	OBSTRUCTION	ELEV
City:	TYLER		AREA A	ASC	
State:	TX		AREA B	ASC	
Proc ID:	DIV DEPT				
Amdt #:	1				
RWY:	4				
Scale:	1: 500,000				

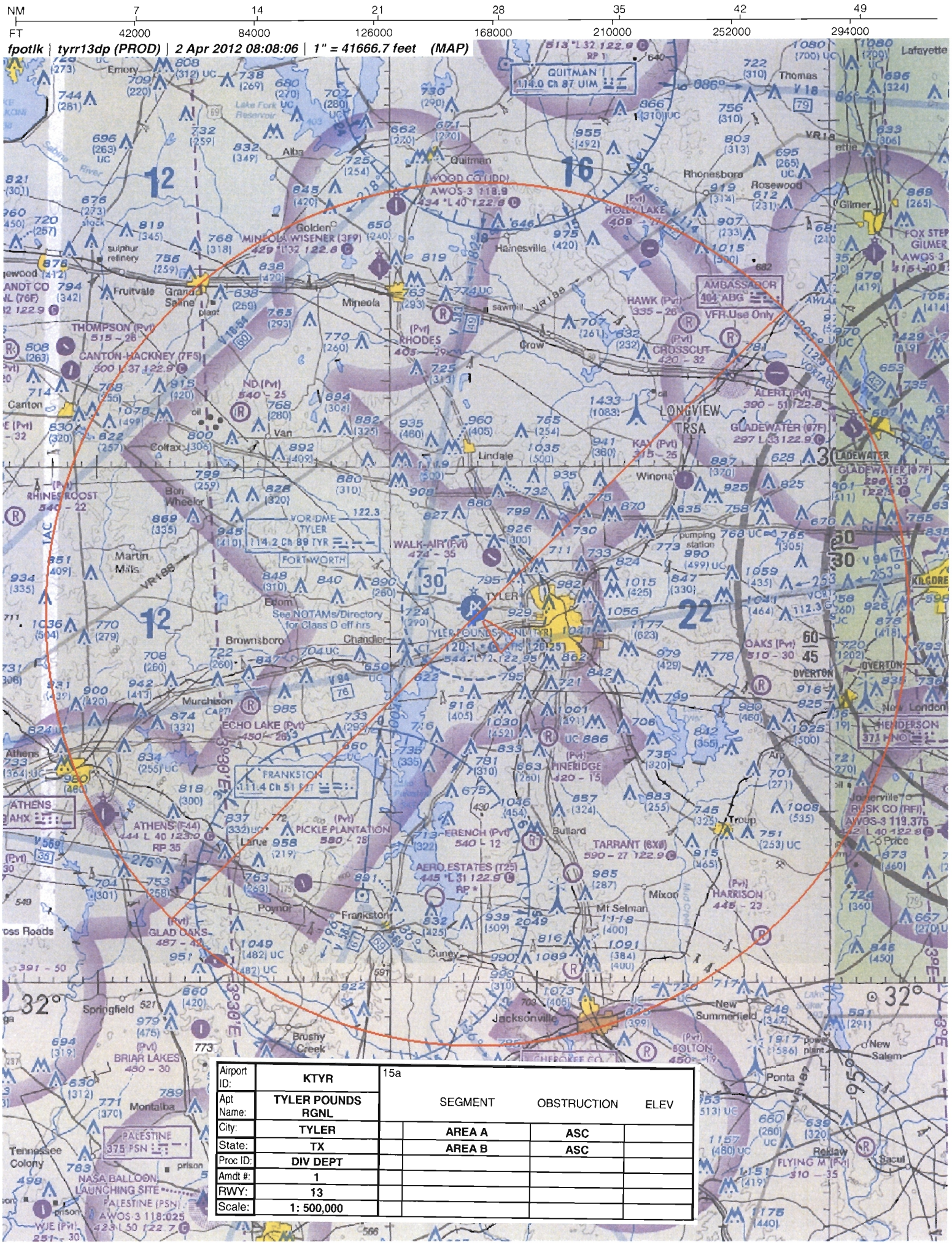
NM 7 14 21 28 35 42 49
FT 42000 84000 126000 168000 210000 252000 294000
fpotlk | tyrr13dp (PROD) | 2 Apr 2012 08:08:06 | 1" = 41666.7 feet (MAP)
QUITMAN 114.0 Ch 87 UIM
Quitman
(WOOD CO (JDD)
AWOS-3 118.9
434 °L 40 122.8
Mineola
WISENER (3F9)
429 °L 32 122.8
Golden
Hainesville
Rhonesboro
Rosewood
Gilmer
Fruitvale
Grand Saline
Mineola
Crow
Lindale
Winona
Tyler
Chandler
Brownsboro
Murchison
Athens
Frankston
Jacksonville
New Summerfield
New Salem
Ponta
Reklaw
Sacul
Troup
Bullard
Mixon
Mt Selman
Cuney
Poynor
Larue
Brushy Creek
Springfield
Montalba
Tennessee Colony
Martin Mills
Edom
Van
Coltrax
Canton
Athens
Overton
Henderson
Kilgore
Lafayette
Thomas
Ettie
Fox Stephens Gilmer
AMBASSADOR 404 ABG
VFR Use Only
LONGVIEW TRSA
GLADEWATER (07F)
297 L 33 122.9
TYLER POUNDS RGNL
120.1 Ch 26 TYR
VOR/DME TYLER 114.2 Ch 89 TYR
FORT WORTH
See NOTAMs/Directory for Class D eff hrs
FRANKSTON 111.4 Ch 51 FZT
ATHENS 444 L 40 123.0
ATHENS
ECHO LAKE (Pvt)
PICKLE PLANTATION
AERO ESTATES (T25)
445 °L 31 122.9
TARRANT (6X8)
590 – 27 122.9
FRENCH (Pvt)
540 – 12
PINERIDGE
420 – 15
HARRISON
445 – 23
BOLTON
HOLLY LAKE
HAWK (Pvt)
335 – 26
CROSSCUT
420 – 32
ALERT (Pvt)
390 – 51 122.8
KAY (Pvt)
315 – 25
WALK-AIR (Pvt)
474 – 35
OAKS (Pvt)
310 – 30
RHINES ROOST
540 – 22
THOMPSON (Pvt)
515 – 26
CANTON-HACKNEY (7F5)
500 L 37 122.9
ND (Pvt)
540 – 25
GLAD OAKS
487 – 40
BRIAR LAKES
480 – 30
PALESTINE
375 PSN
PALESTINE (PSN)
AWOS-3 118.025
NASA BALLOON LAUNCHING SITE
FLYING M (Pvt)
310 – 35
12
16
22
30
32°
15a
Airport ID: KTYR
Apt Name: TYLER POUNDS RGNL
City: TYLER
State: TX
Proc ID: DIV DEPT
Amdt #: 1
RWY: 13
Scale: 1: 500,000
SEGMENT
OBSTRUCTION
ELEV
AREA A
ASC
AREA B
ASC

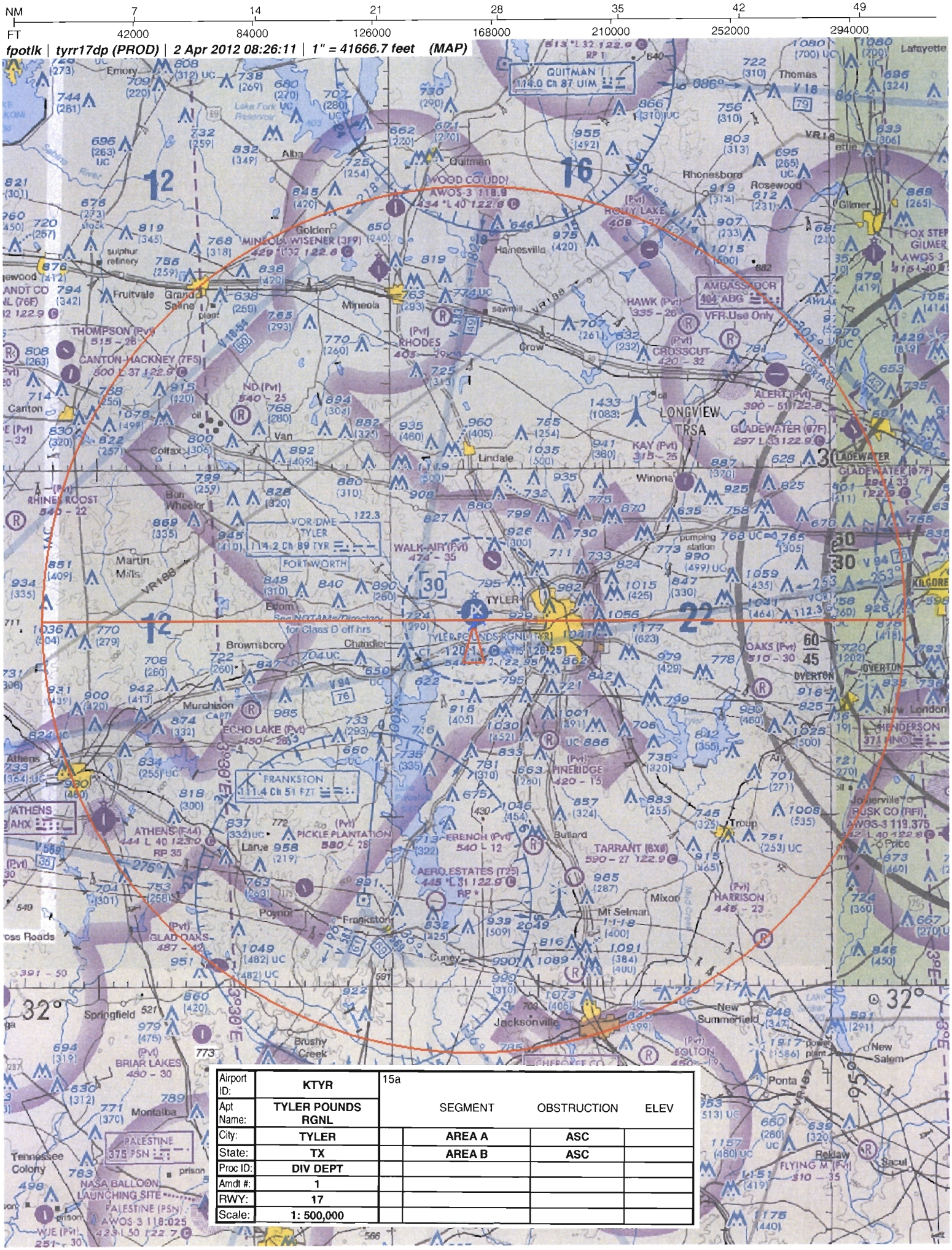

Airport ID:	KTYR	15a			
Apt Name:	TYLER POUNDS RGNL	SEGMENT		OBSTRUCTION	ELEV
City:	TYLER		AREA A	ASC	
State:	TX		AREA B	ASC	
Proc ID:	DIV DEPT				
Amdt #:	1				
RWY:	17				
Scale:	1: 500,000				

NM 7 14 21 28 35 42 49

FT 42000 84000 126000 168000 210000 252000 294000

fpotlk | tyrr22dp (PROD) | 2 Apr 2012 07:50:43 | 1" = 41666.7 feet (MAP)

Airport ID:	KTYR	15a			
Apt Name:	TYLER POUNDS RGNL		SEGMENT	OBSTRUCTION	ELEV
City:	TYLER		AREA A	ASC	
State:	TX		AREA B	ASC	
Proc ID:	DIV DEPT				
Amdt #:	1				
RWY:	22				
Scale:	1: 500,000				

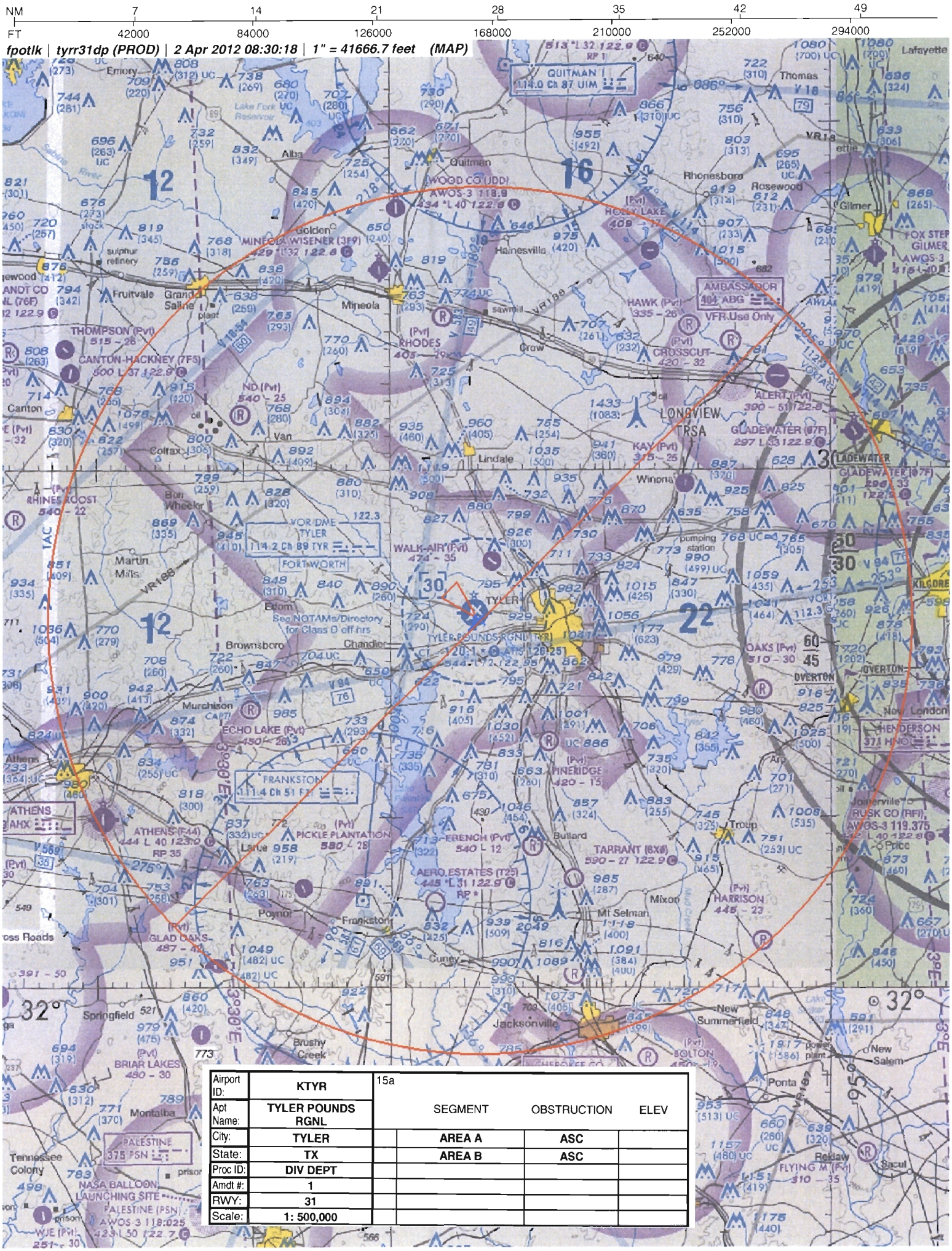
NM 7 14 21 28 35 42 49
FT 42000 84000 126000 168000 210000 252000 294000
fpotlk | tyrr31dp (PROD) | 2 Apr 2012 08:30:18 | 1" = 41666.7 feet (MAP)
QUITMAN 114.0 Ch 87 UIM
QUITMAN (JDD) AWOS-3 118.9
MINEOLA WISENER (3F9)
AMBASSADOR 404 ABG
VFR Use Only
LONGVIEW TRSA
GLADEWATER (07F)
TYLER POUNDS RGNL (TYR)
VOR-DME TYLER 114.2 Ch 89 TYR
FORT WORTH
See NOTAMs/Directory for Class D off hrs
FRANKSTON 111.4 Ch 51 FZI
ATHENS 113.6 AHX
TARRANT (6X8) 590 – 27 122.9
PALESTINE 375 PSN
PALESTINE (PSN) AWOS-3 118.025
NASA BALLOON LAUNCHING SITE
RUSK CO (RFI) AWOS-3 119.375
HENDERSON 371 HND
OVERTON
KILGORE
Lafayette
Thomas
Rhonesboro
Rosewood
Gilmer
Hawkins
Fruitvale
Grand Saline
Mineola
Quitman
Alba
Golden
Hainesville
Winona
Lindale
Tyler
Chandler
Brownsboro
Murchison
Athens
Frankston
Palestine
Jacksonville
New Summerfield
New Salem
Troup
Mixon
Montalba
Tennessee Colony
Springfield
Brushy Creek
Ponta
Reklaw
Sacul
Airport ID: KTYR
Apt Name: TYLER POUNDS RGNL
City: TYLER
State: TX
Proc ID: DIV DEPT
Amdt #: 1
RWY: 31
Scale: 1: 500,000
15a
SEGMENT
OBSTRUCTION
ELEV
AREA A
ASC
AREA B
ASC

NM 7 14 21 28 35 42 49

FT 42000 84000 126000 168000 210000 252000 294000

fpotlk | tyrr35dp (PROD) | 2 Apr 2012 08:41:06 | 1" = 41666.7 feet (MAP)

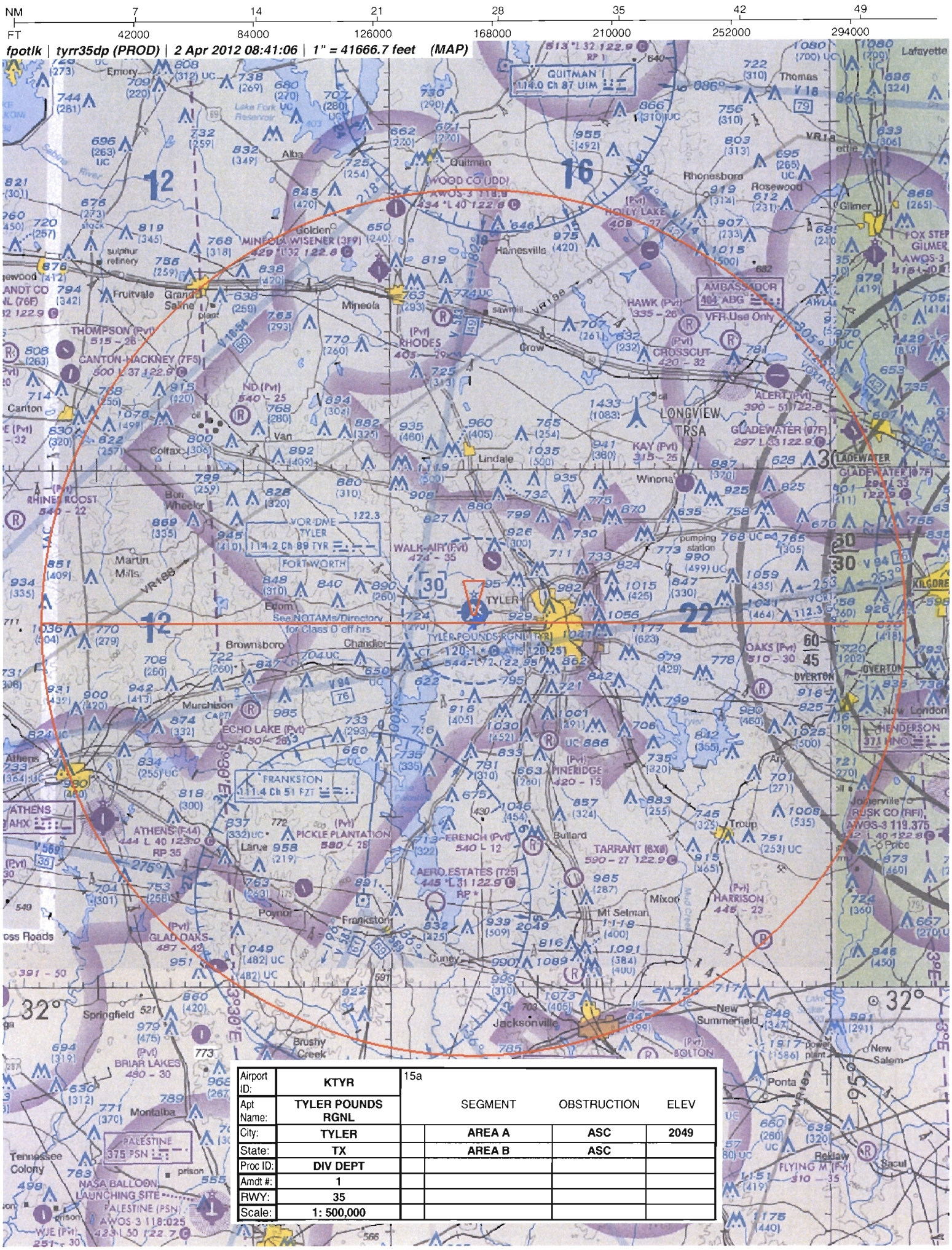

Airport ID:	KTYR	15a			
Apt Name:	TYLER POUNDS RGNL		SEGMENT	OBSTRUCTION	ELEV
City:	TYLER		AREA A	ASC	2049
State:	TX		AREA B	ASC	
Proc ID:	DIV DEPT				
Amdt #:	1				
RWY:	35				
Scale:	1: 500,000				

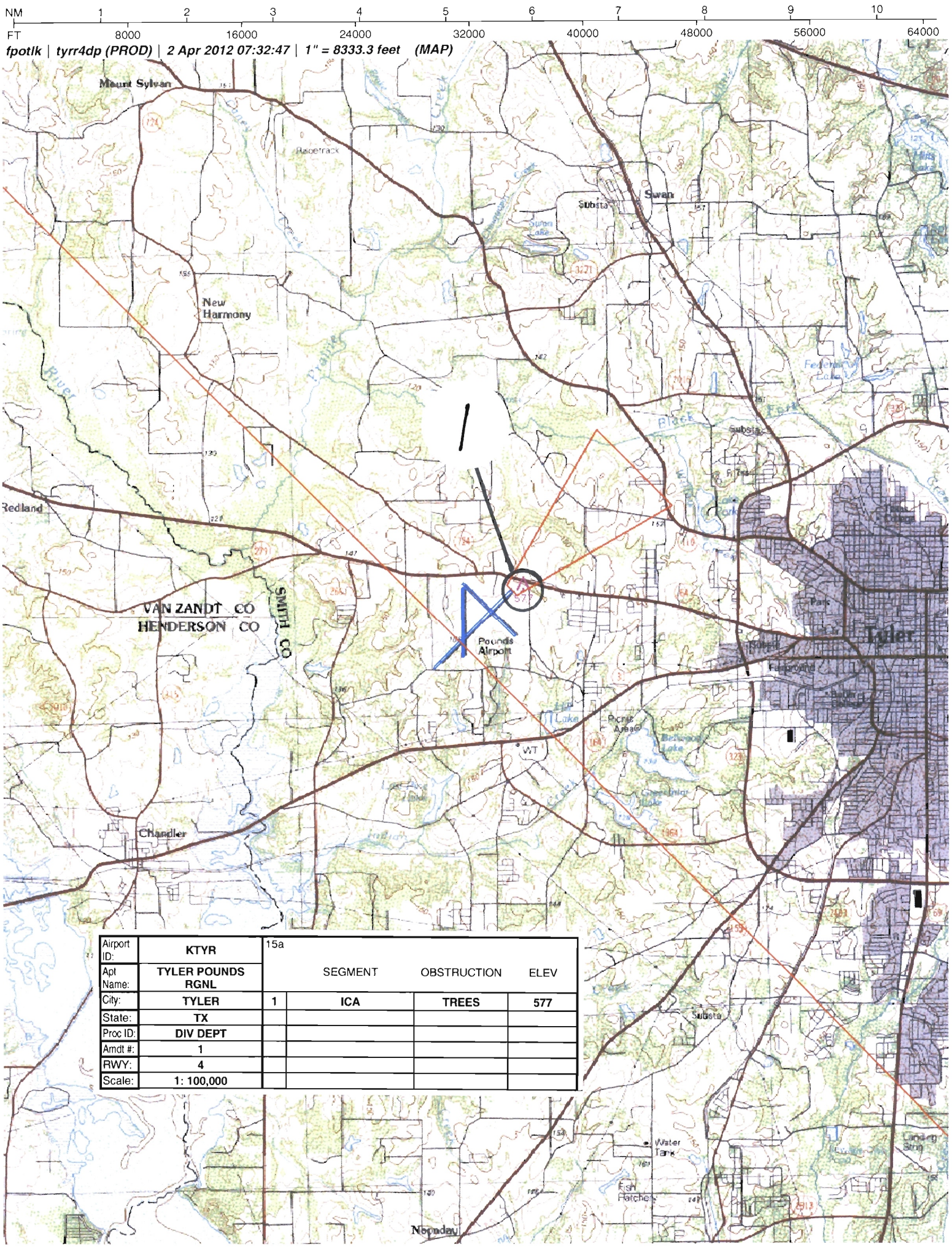

Airport ID:	KTYR	15a			
Apt Name:	TYLER POUNDS RGNL		SEGMENT	OBSTRUCTION	ELEV
City:	TYLER	1	ICA	TREES	577
State:	TX				
Proc ID:	DIV DEPT				
Amdt #:	1				
RWY:	4				
Scale:	1: 100,000				

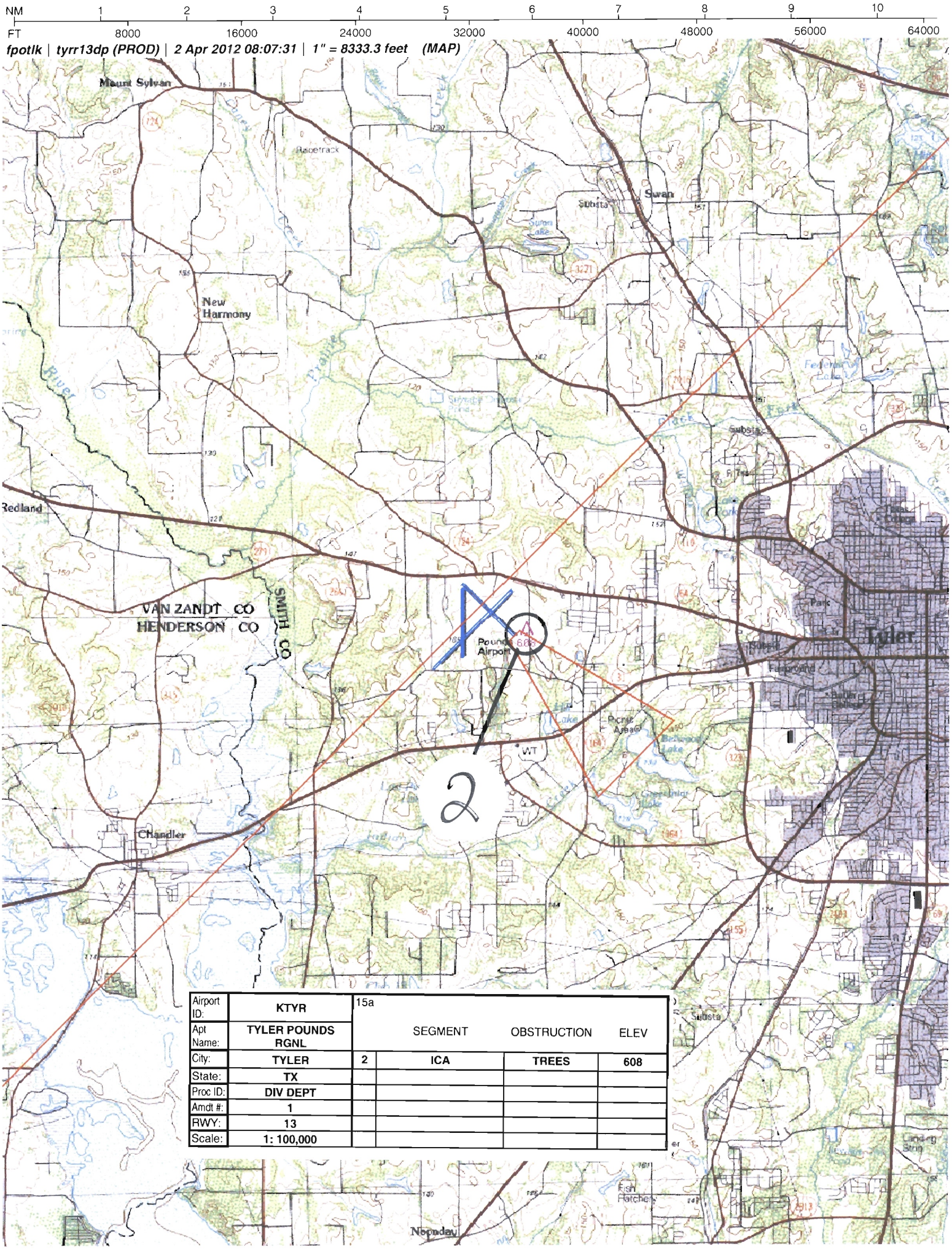

Airport ID:	KTYR	15a			
Apt Name:	TYLER POUNDS RGNL	SEGMENT		OBSTRUCTION	ELEV
City:	TYLER	2	ICA	TREES	608
State:	TX				
Proc ID:	DIV DEPT				
Amdt #:	1				
RWY:	13				
Scale:	1: 100,000				

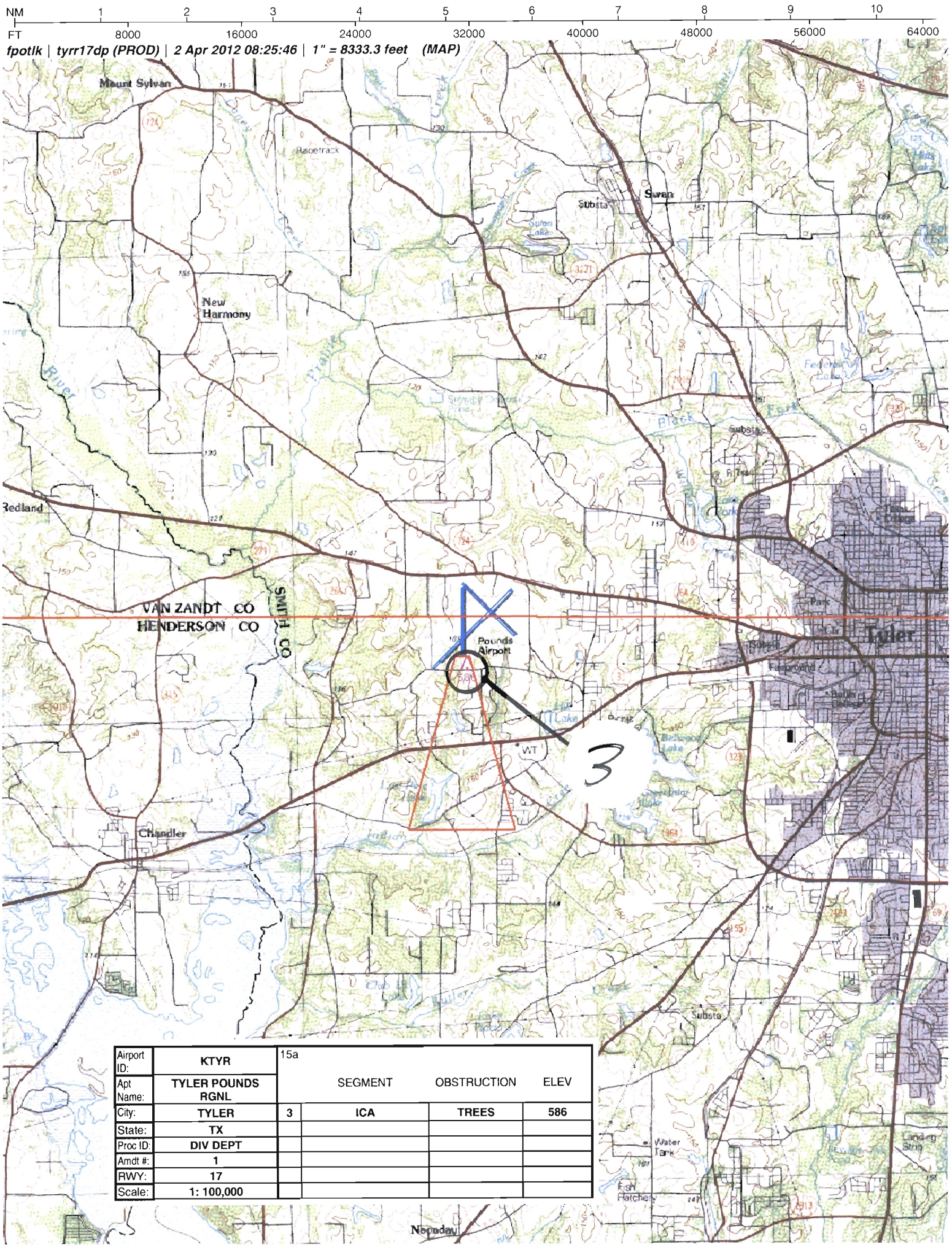

Airport ID:	KTYR	15a			
Apt Name:	TYLER POUNDS RGNL		SEGMENT	OBSTRUCTION	ELEV
City:	TYLER	3	ICA	TREES	586
State:	TX				
Proc ID:	DIV DEPT				
Amdt #:	1				
RWY:	17				
Scale:	1: 100,000				

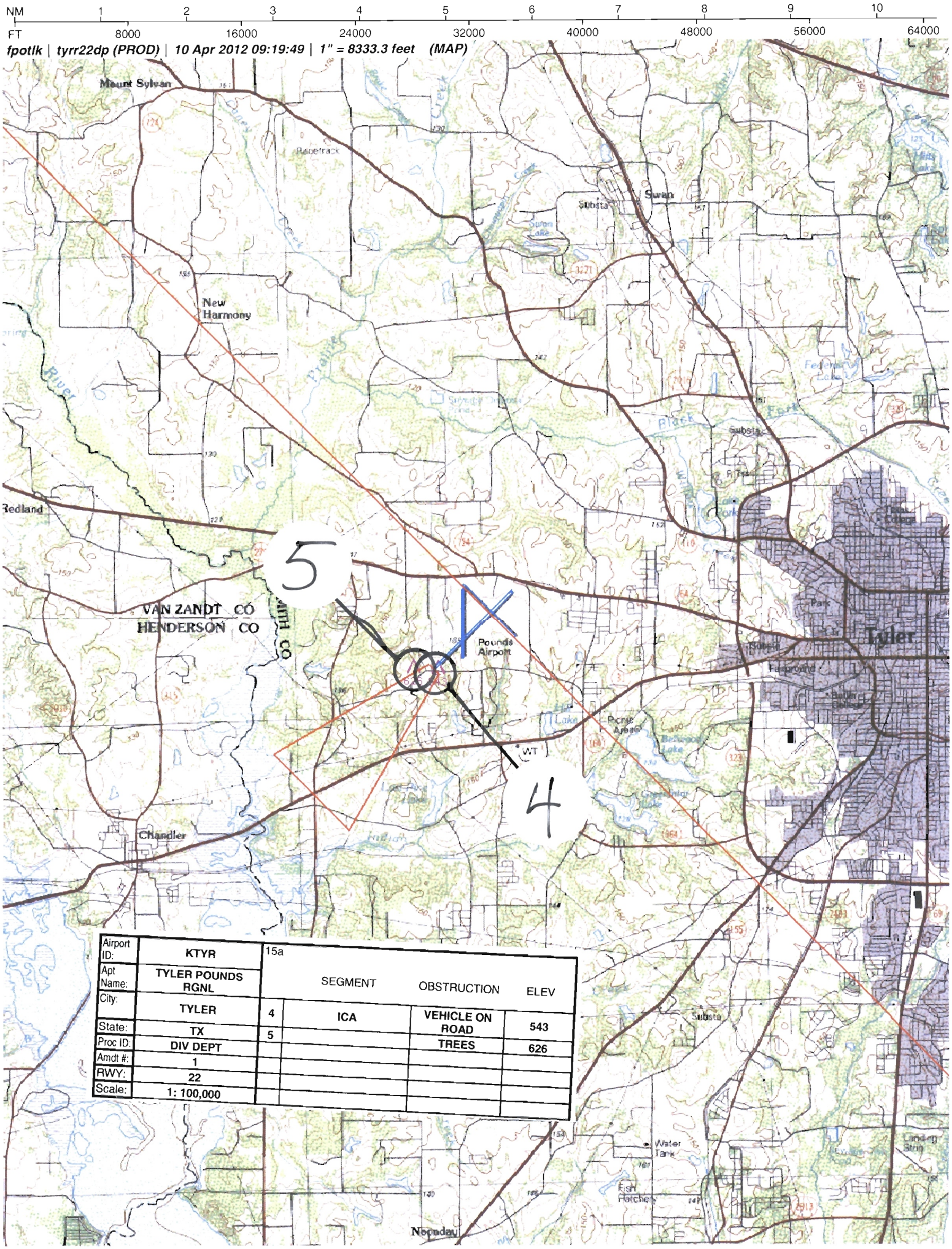

Airport ID:	KTYR	15a			
Apt Name:	TYLER POUNDS RGNL		SEGMENT	OBSTRUCTION	ELEV
City:	TYLER	4	ICA	VEHICLE ON ROAD	543
State:	TX	5		TREES	626
Proc ID:	DIV DEPT				
Amdt #:	1				
RWY:	22				
Scale:	1: 100,000				

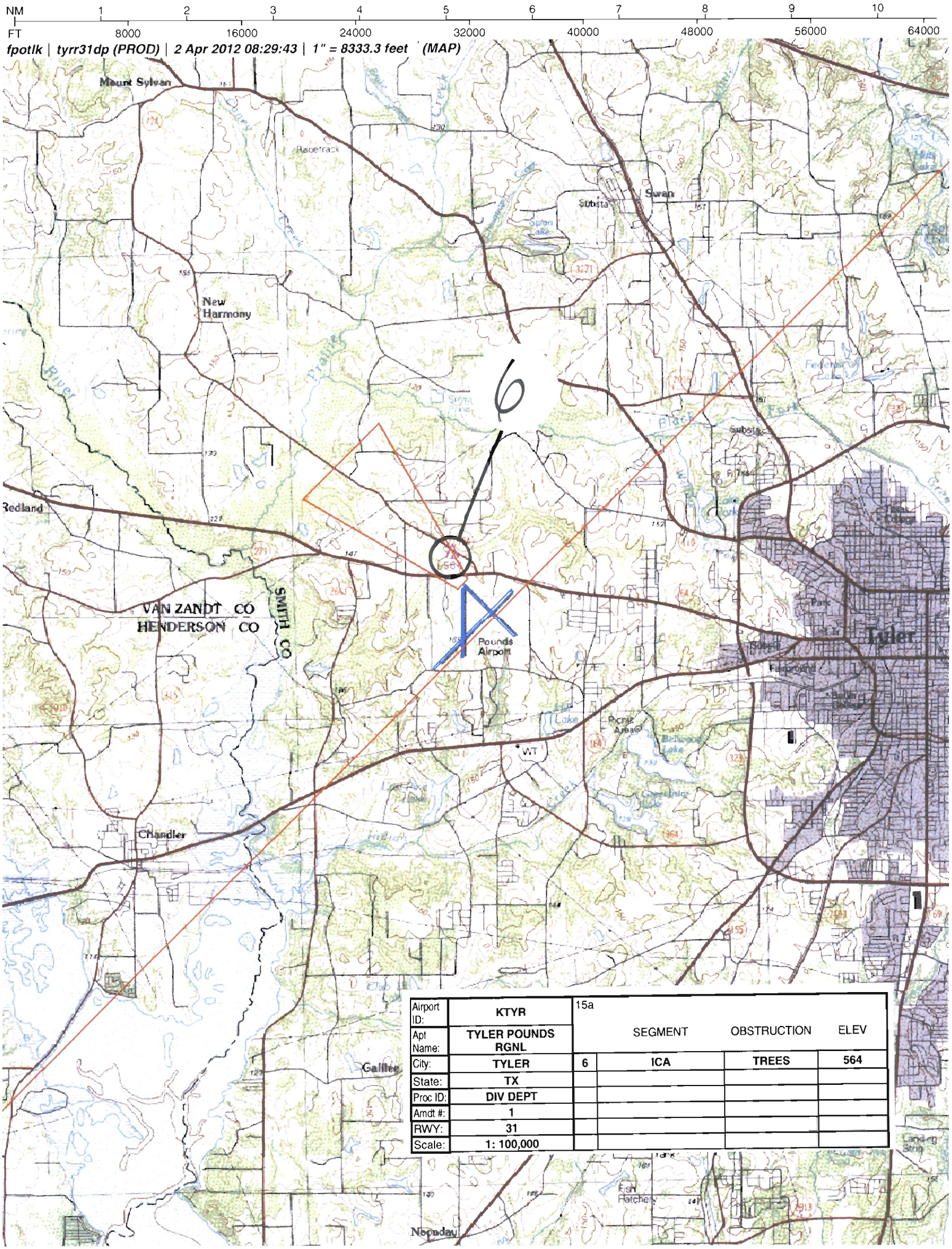

Airport ID:	KTYR	15a			
Apt Name:	TYLER POUNDS RGNL	SEGMENT		OBSTRUCTION	ELEV
City:	TYLER	6	ICA	TREES	564
State:	TX				
Proc ID:	DIV DEPT				
Amdt #:	1				
RWY:	31				
Scale:	1: 100,000				

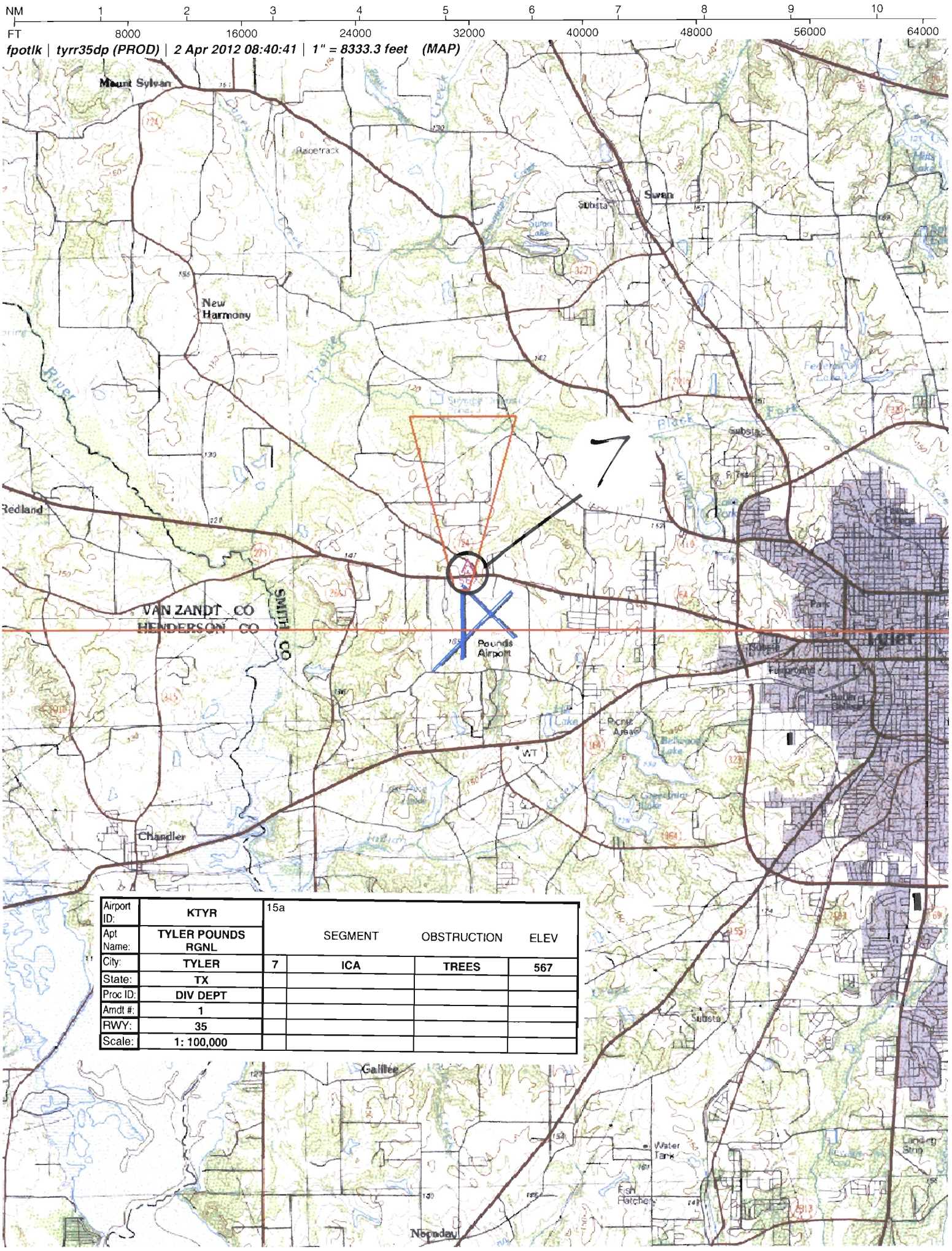

Airport ID:	KTYR	15a			
Apt Name:	TYLER POUNDS RGNL	SEGMENT		OBSTRUCTION	ELEV
City:	TYLER	7	ICA	TREES	567
State:	TX				
Proc ID:	DIV DEPT				
Amdt #:	1				
RWY:	35				
Scale:	1: 100,000				