BERTT
WIGID
BRUNSWICK
Malcolm Mc Kinnon
(SSI)
STARY
V441
TO SAV
Jekyll Island
(09J)
122.2 122.1R
BRUNSWICK
SSI 35
MACON
TOMDY
CUBDU
CIPDU
OCNOP
P-50
St Marys
SEE JACKSONVILLE
AREA CHART A-1
FOR DETAIL
V37
LLIPS
N30°40.02'
W81°22.30'
Fernandina
Beach
Muni
Nassau Pvt
HOTAR
V51
V437
CARVL
VEDRA
SUBER
MAYPORT
LOW/HIGH
MOA
Craig Muni
Mayport NS/
Adm David L
McDonald Fld
Jacksonville NAS (Towers Fld)
Deep Forest Pvt
122.45 122.2 122.1R
CRAIG

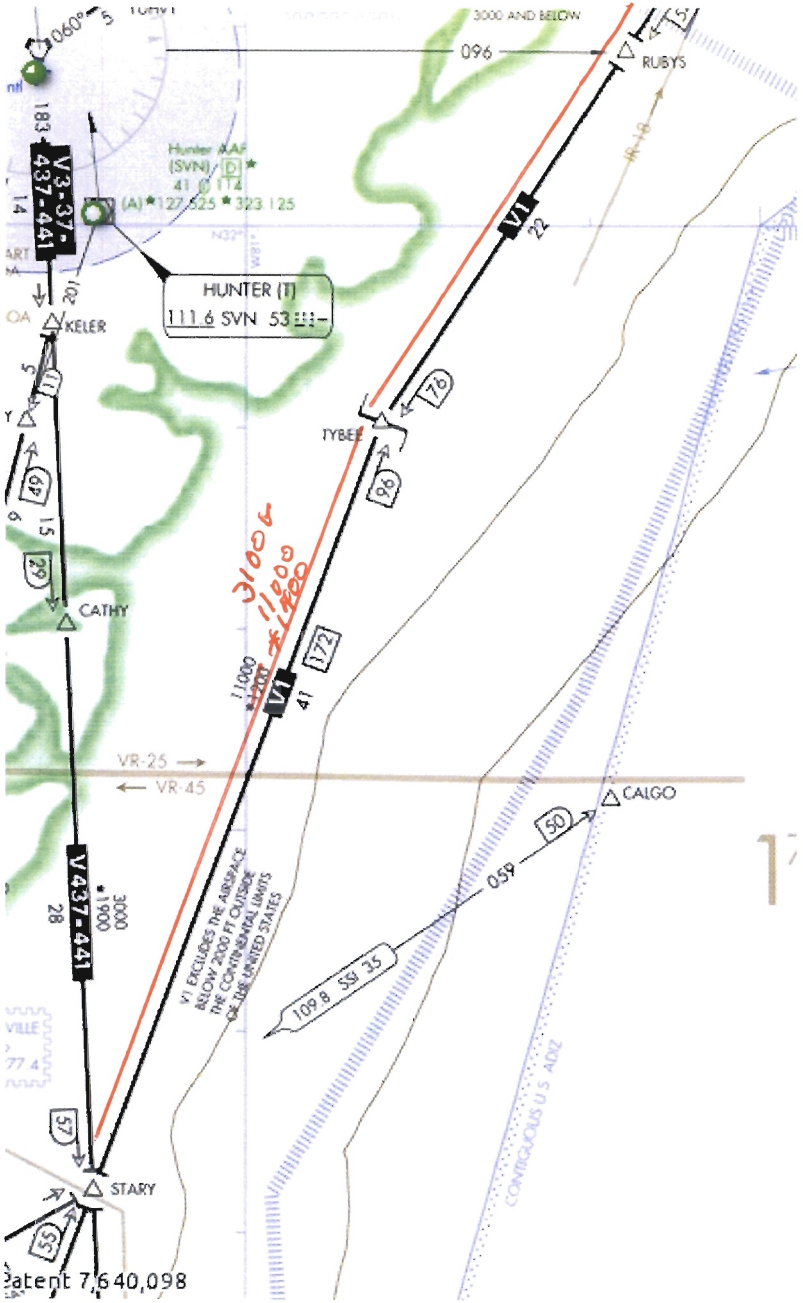

Patent 7,640,098

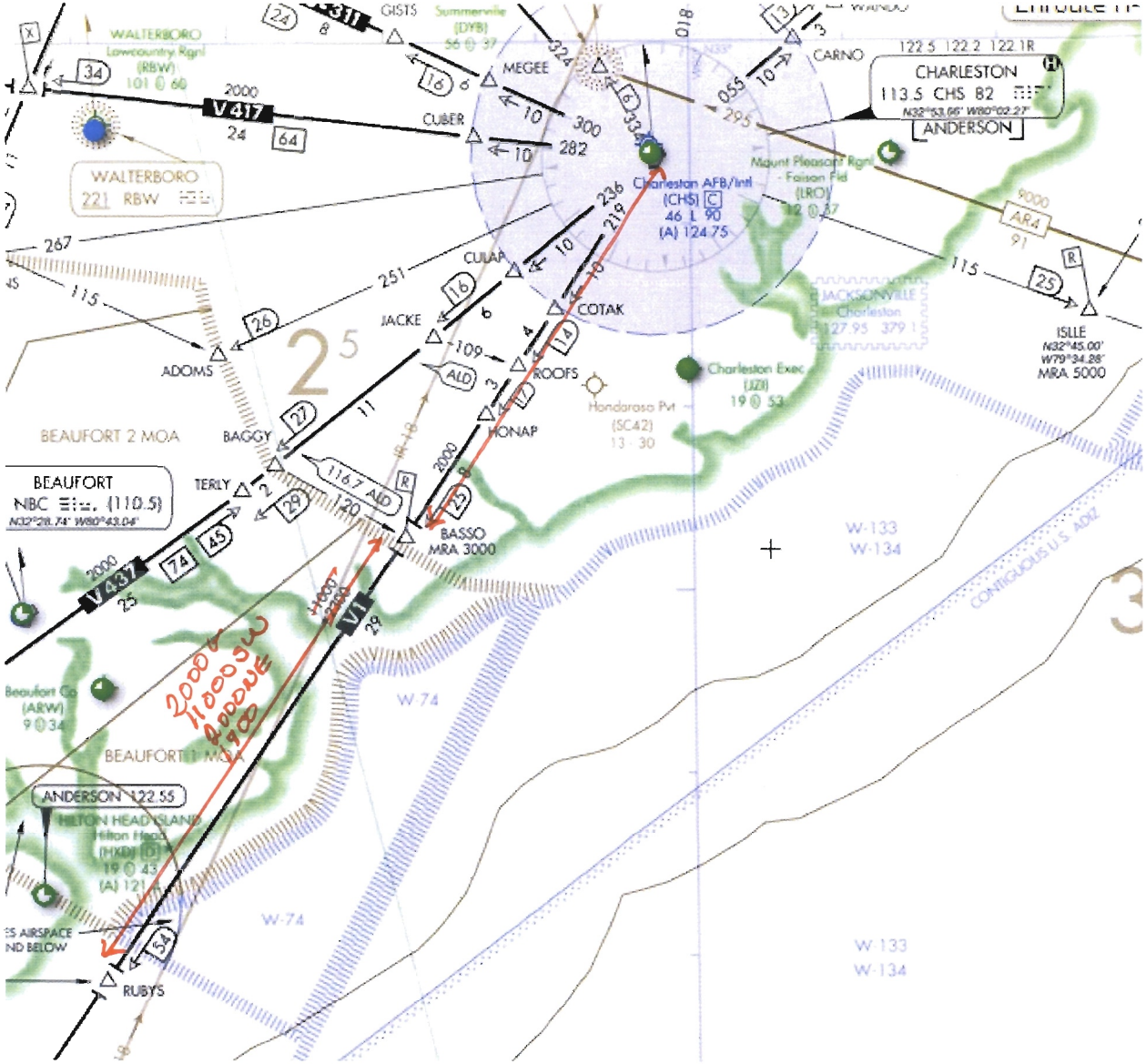

WALTERBORO
Lowcountry Rgnl
(RBW)
101 @ 60
GISTS
Summerville
(DYB)
56 @ 37
MEGEE
CUBER
CARNO
CHARLESTON
113.5 CHS 82
N32°53.66' W80°02.27'
ANDERSON
122.5 122.2 122.1R
WALTERBORO
221 RBW
Charleston AFB/Intl
(CHS) C
46 L 90
(A) 124.75
Mount Pleasant Rgnl
- Faison Fld
(LRO)
12 @ 37
CULAP
COTAK
JACKE
ADOMS
ROOFS
HONAP
BAGGY
TERLY
BASSO
MRA 3000
ISLLE
N32°45.00'
W79°34.28'
MRA 5000
JACKSONVILLE
Charleston
127.95 379.1
Charleston Exec
(JZI)
19 @ 53
Hondarosa Pvt
(SC42)
13 - 30
BEAUFORT 2 MOA
BEAUFORT
NBC (110.5)
N32°28.74' W80°43.04'
V417
V437
V1
AR4
W-133
W-134
W-74
CONTIGUOUS U.S. ADIZ
Beaufort Co
(ARW)
9 @ 34
BEAUFORT 1 MOA
ANDERSON 122.55
HILTON HEAD ISLAND
Hilton Head
(HXD) D
19 @ 43
(A) 121
RUBYS
2000
1000 SW
2000 NE
900

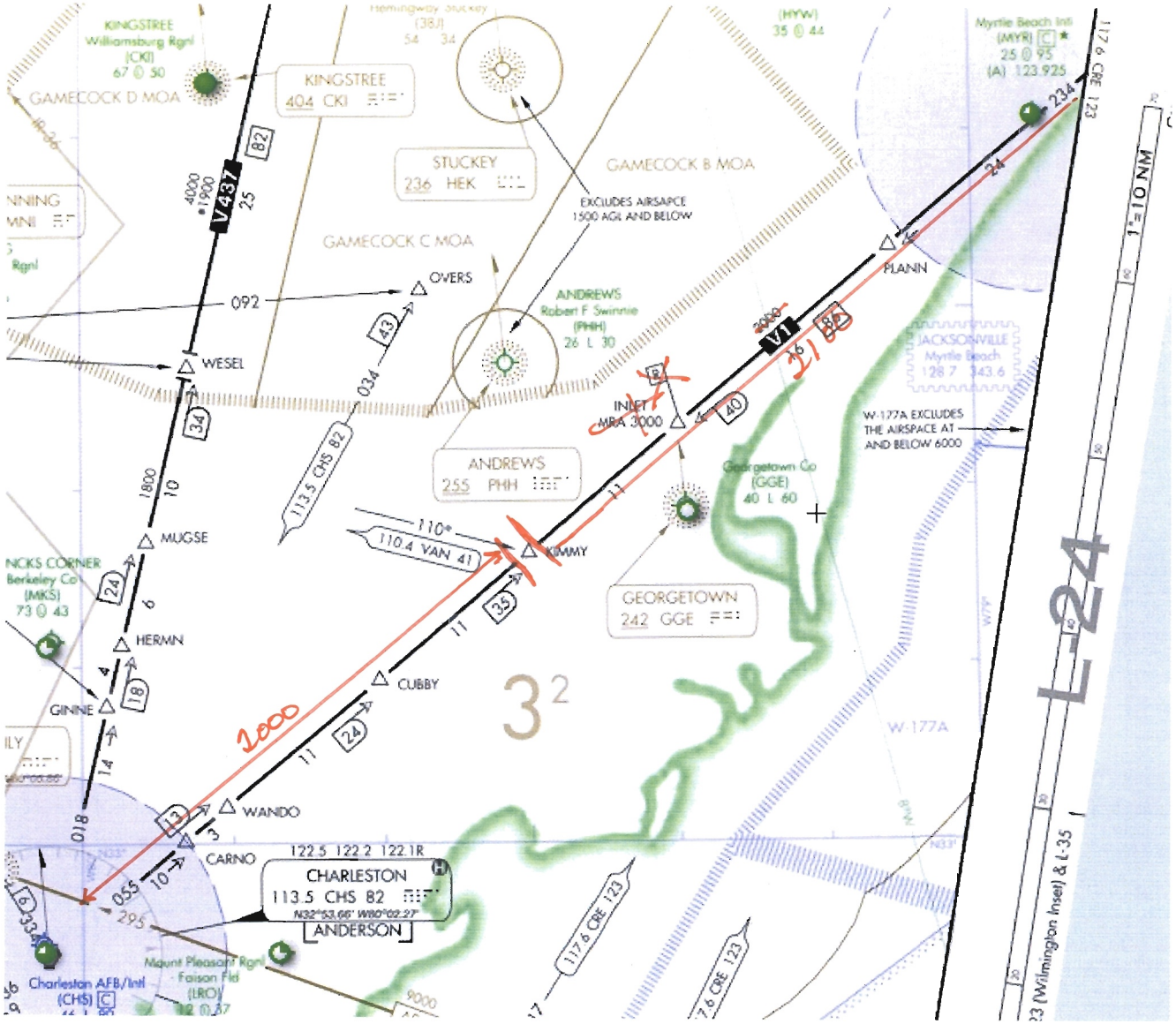
KINGSTREE
Williamsburg Rgnl
(CKI)
67 ⓘ 50
GAMECOCK D MOA
KINGSTREE
404 CKI
STUCKEY
236 HEK
GAMECOCK B MOA
EXCLUDES AIRSAPCE
1500 AGL AND BELOW
GAMECOCK C MOA
OVERS
WESEL
ANDREWS
Robert F Swinnie
(PHH)
26 L 30
ANDREWS
255 PHH
INLET
MRA 3000
PLANN
JACKSONVILLE
Myrtle Beach
128.7 343.6
W-177A EXCLUDES
THE AIRSPACE AT
AND BELOW 6000
Georgetown Co
(GGE)
40 L 60
GEORGETOWN
242 GGE
KIMMY
110.4 VAN 41
MUGSE
HERMN
GINNE
CUBBY
WANDO
CARNO
CHARLESTON
113.5 CHS 82
ANDERSON
Mount Pleasant Rgnl
Faison Fld
(LRO)
Charleston AFB/Intl
(CHS)
W-177A
Myrtle Beach Intl
(MYR)
25 ⓘ 95
(A) 123.925
1"=10 NM
L-24
1000
1100
2000
3²

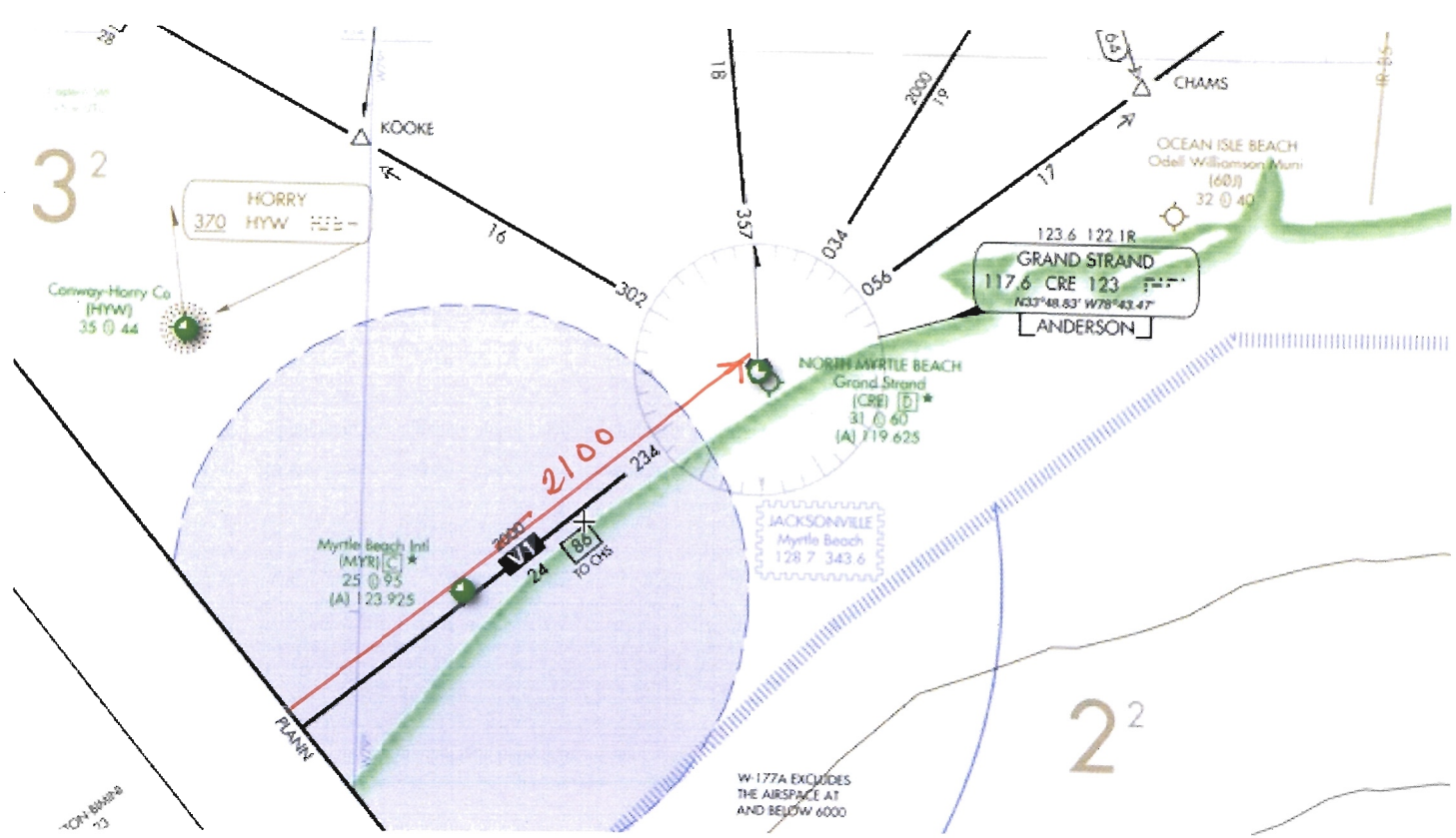

KOOKE
CHAMS
OCEAN ISLE BEACH
Odell Williamson Muni
(60J)
32 ⓘ 40
HORRY
370 HYW
Conway-Horry Co
(HYW)
35 ⓘ 44
123.6 122.1R
GRAND STRAND
117.6 CRE 123
N33°48.83' W78°43.47'
ANDERSON
NORTH MYRTLE BEACH
Grand Strand
(CRE) D
31 ⓘ 60
(A) 119.625
2100
234
JACKSONVILLE
Myrtle Beach
128.7 343.6
Myrtle Beach Intl
(MYR) C
25 ⓘ 95
(A) 123.925
V1
86
TO CHS
24
PLANN
W-177A EXCLUDES
THE AIRSPACE AT
AND BELOW 6000

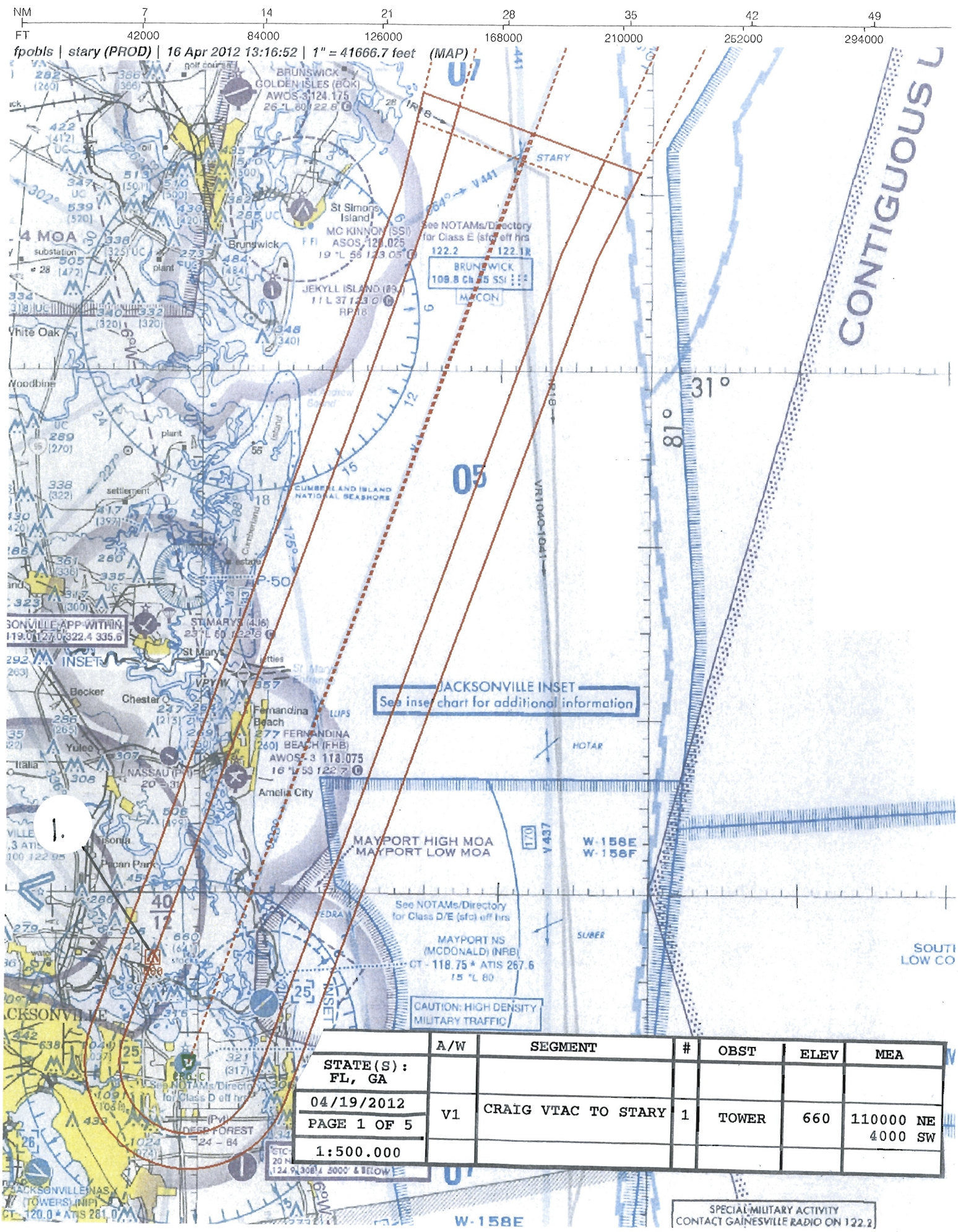

	A/W	SEGMENT	#	OBST	ELEV	MEA
STATE(S): FL, GA						
04/19/2012	V1	CRAIG VTAC TO STARY	1	TOWER	660	110000 NE 4000 SW
PAGE 1 OF 5						
1:500.000						

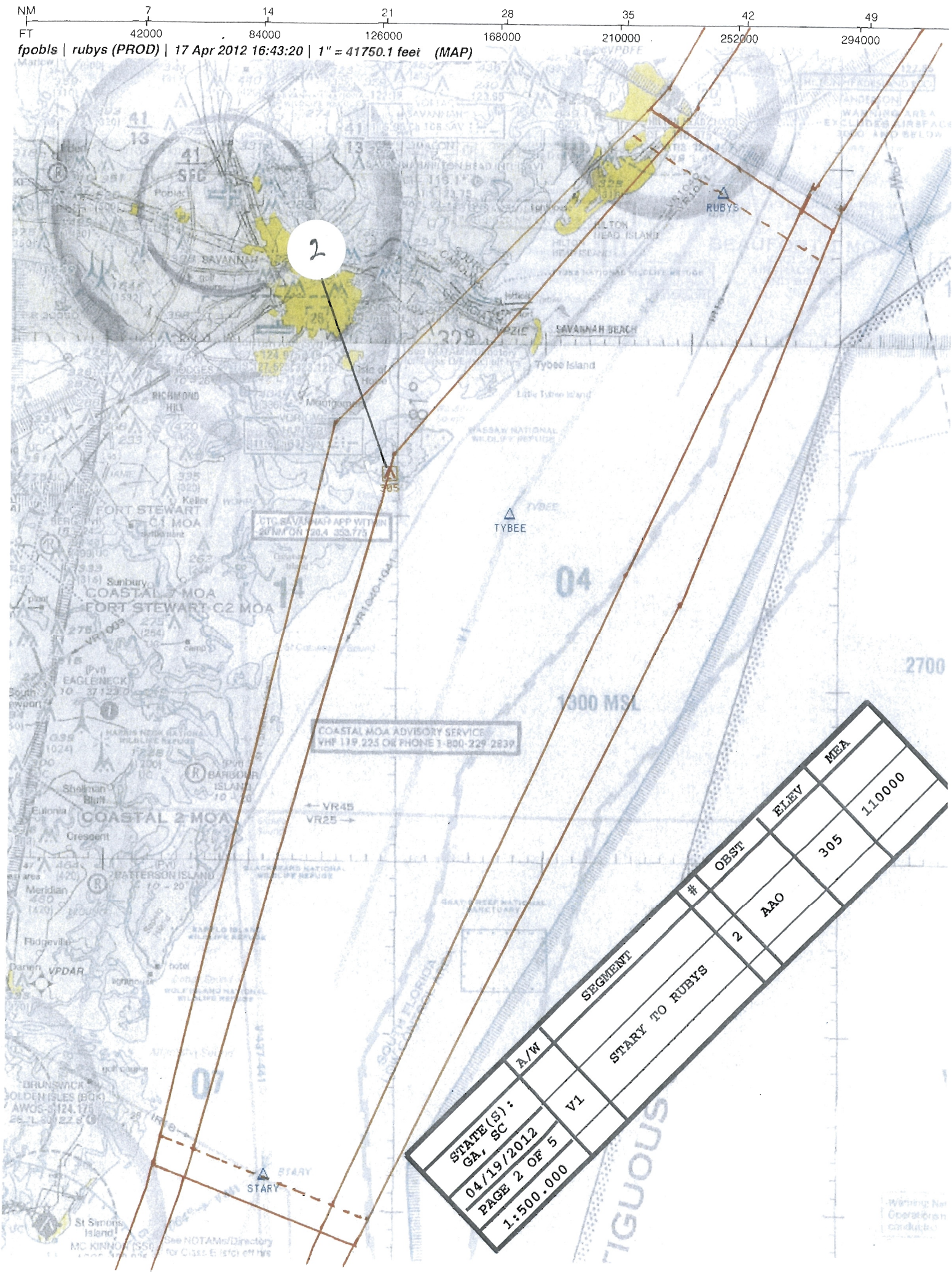
NM 7 14 21 28 35 42 49
FT 42000 84000 126000 168000 210000 252000 294000
fpobls | rubys (PROD) | 17 Apr 2012 16:43:20 | 1" = 41750.1 feet (MAP)
2
SAVANNAH
SAVANNAH BEACH
Tybee Island
RUBYS
TYBEE
FORT STEWART C1 MOA
COASTAL 7 MOA
FORT STEWART C2 MOA
COASTAL 2 MOA
COASTAL MOA ADVISORY SERVICE
VHF 119.225 OR PHONE 1-800-229-2839
1300 MSL
2700
STARY
STATE(S): GA, SC
04/19/2012
PAGE 2 OF 5
1:500.000
A/W
V1
SEGMENT
STARY TO RUBYS
#
2
OBST
AAO
ELEV
305
MEA
110000

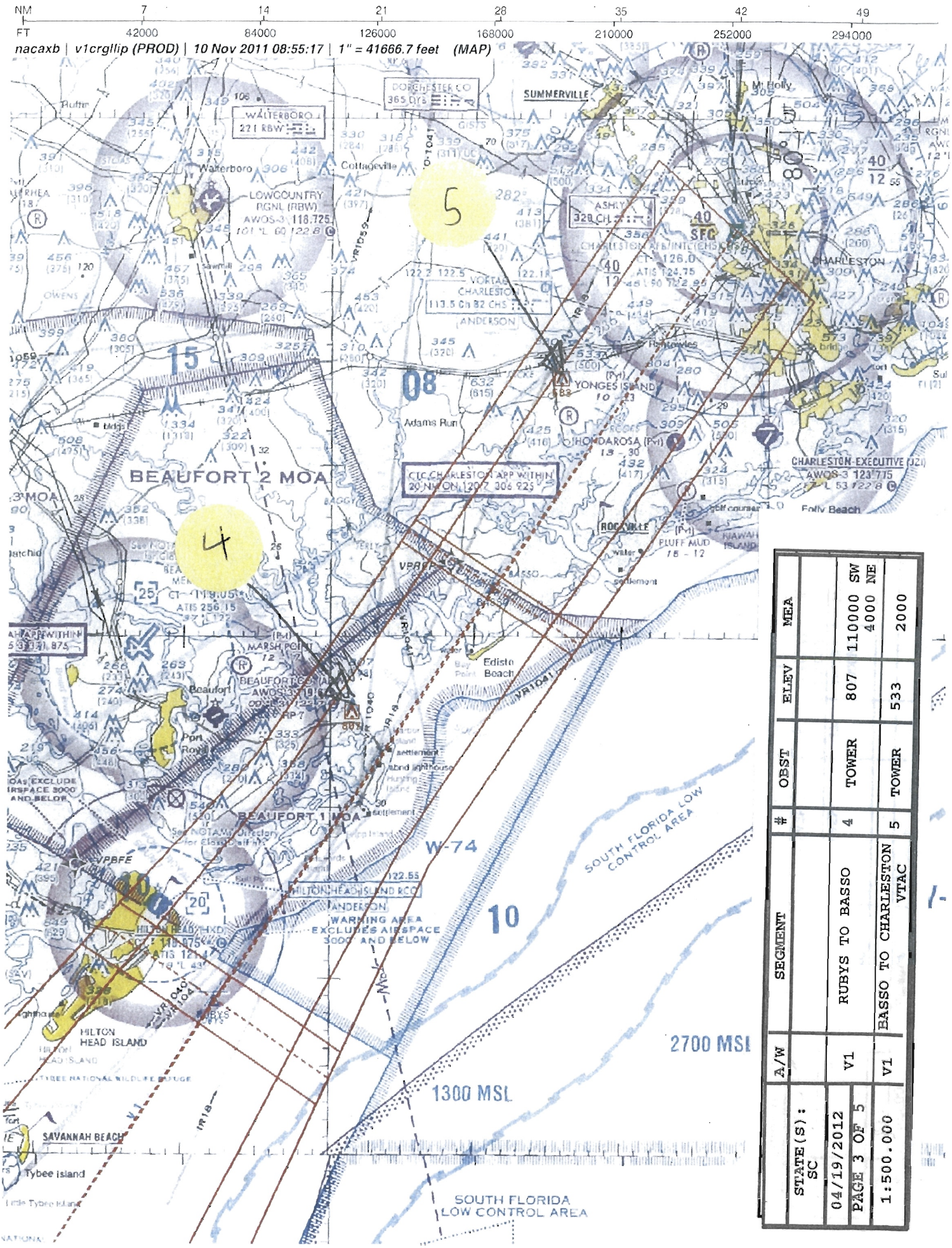

SEGMENT	A/W	#	OBST	ELEV	MEA
RUBYS TO BASSO	V1	4	TOWER	807	110000 SW 4000 NE
BASSO TO CHARLESTON VTAC	V1	5	TOWER	533	2000

STATE(S): SC
04/19/2012
PAGE 3 OF 5
1:500.000

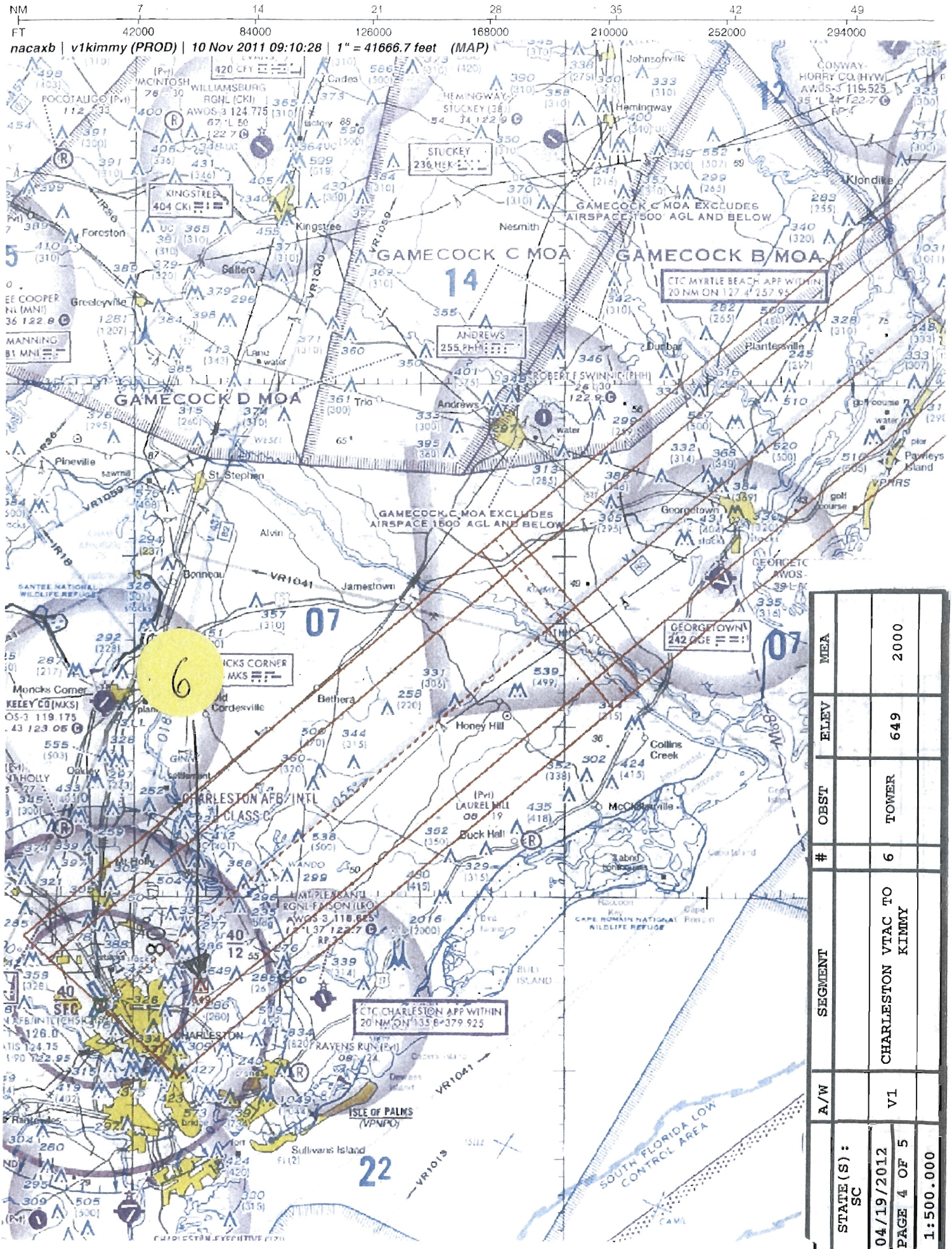

STATE(S): SC	A/W	SEGMENT	#	OBST	ELEV	MEA
04/19/2012	V1	CHARLESTON VTAC TO KIMMY	6	TOWER	649	2000
PAGE 4 OF 5						
1:500.000						

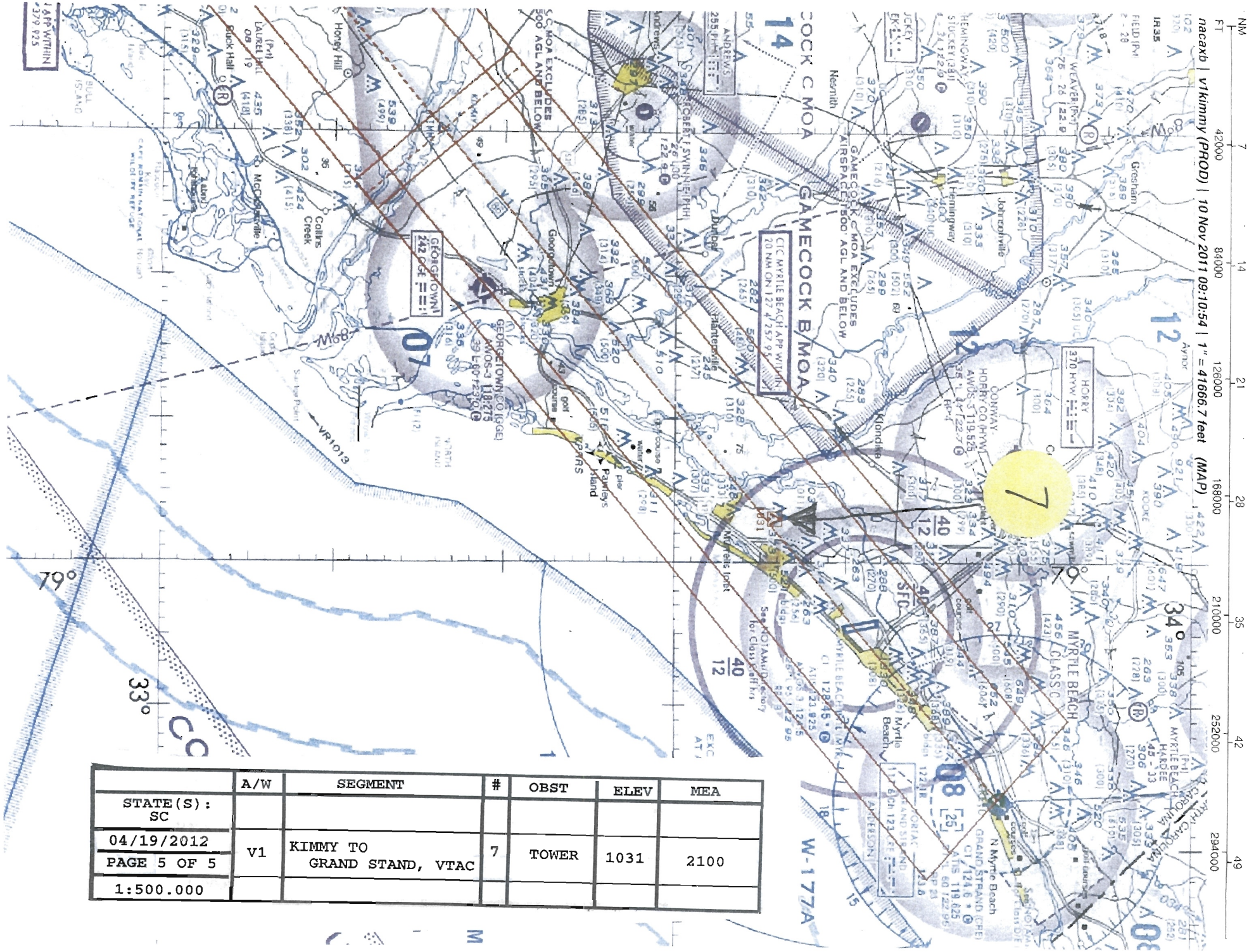

	A/W	SEGMENT	#	OBST	ELEV	MEA
STATE(S): SC						
04/19/2012	V1	KIMMY TO GRAND STAND, VTAC	7	TOWER	1031	2100
PAGE 5 OF 5						
1:500.000						