NM 7 14 21 28 35 42 49

FT 42000 84000 126000 168000 210000 252000 294000

fpokds | pdxmaps (PROD) | 24 May 2012 08:34:53 | 1" = 41666.7 feet (MAP)

AIRPORT ID:	KPDX	REF #	SEGMENT	OBSTRUCTION	ELEV
AIRPORT NAME	PORTLAND INTL	1	LIQWD TO SSSUN	AAO	2235
CITY	PORTLAND	3	EJAYE TO CATMI	TREE	997
STATE	OR	5	SSSUN TO CATMI	AAO	1076
PROCEDURE ID:	RNAV (RNP) Y RWY 28R	7	CATMI TO DIKKE	TANK	868
AMDT #:	ORIG	11	LVL SFC	TWR	500
		@	HOLDING	AAO	1615

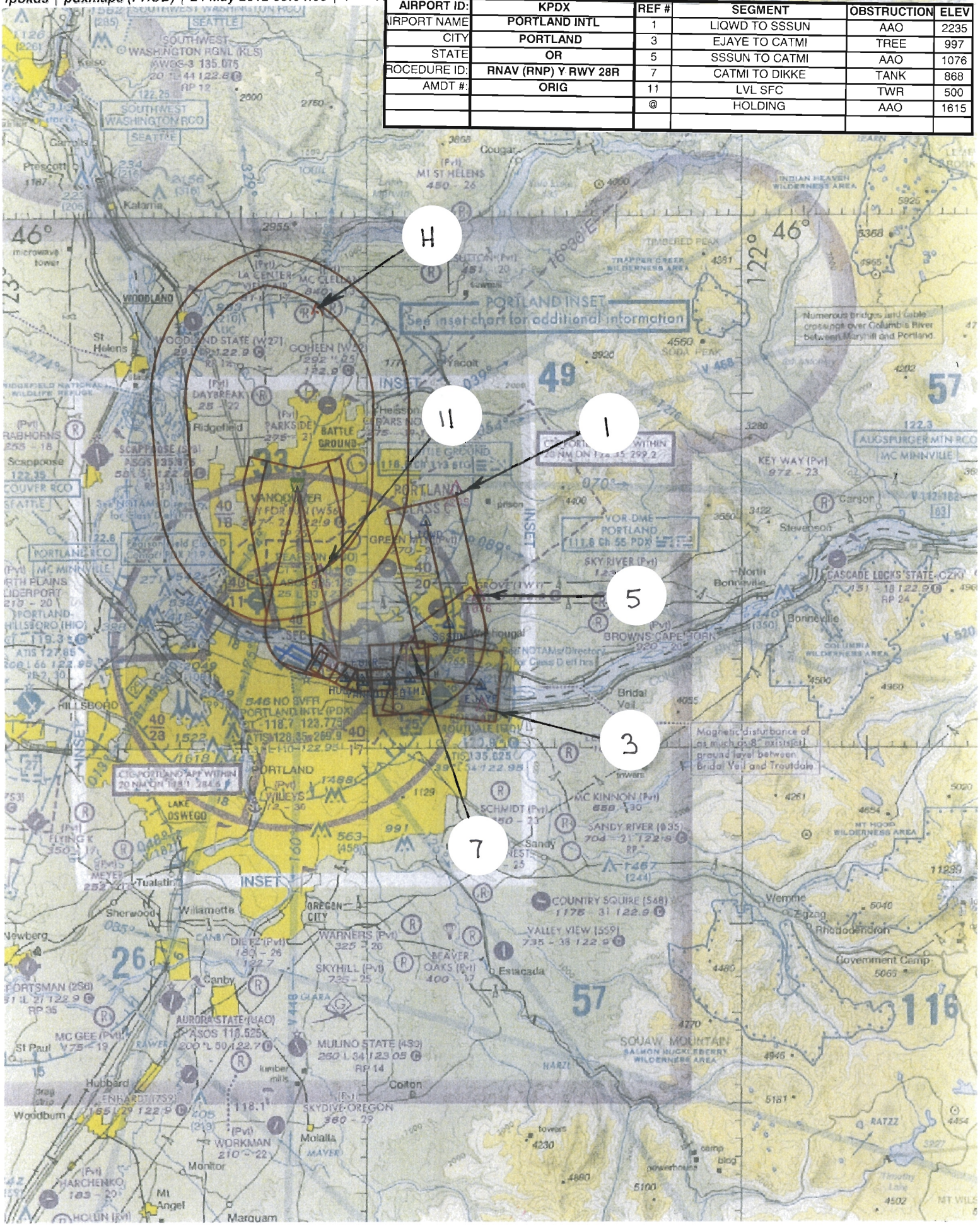

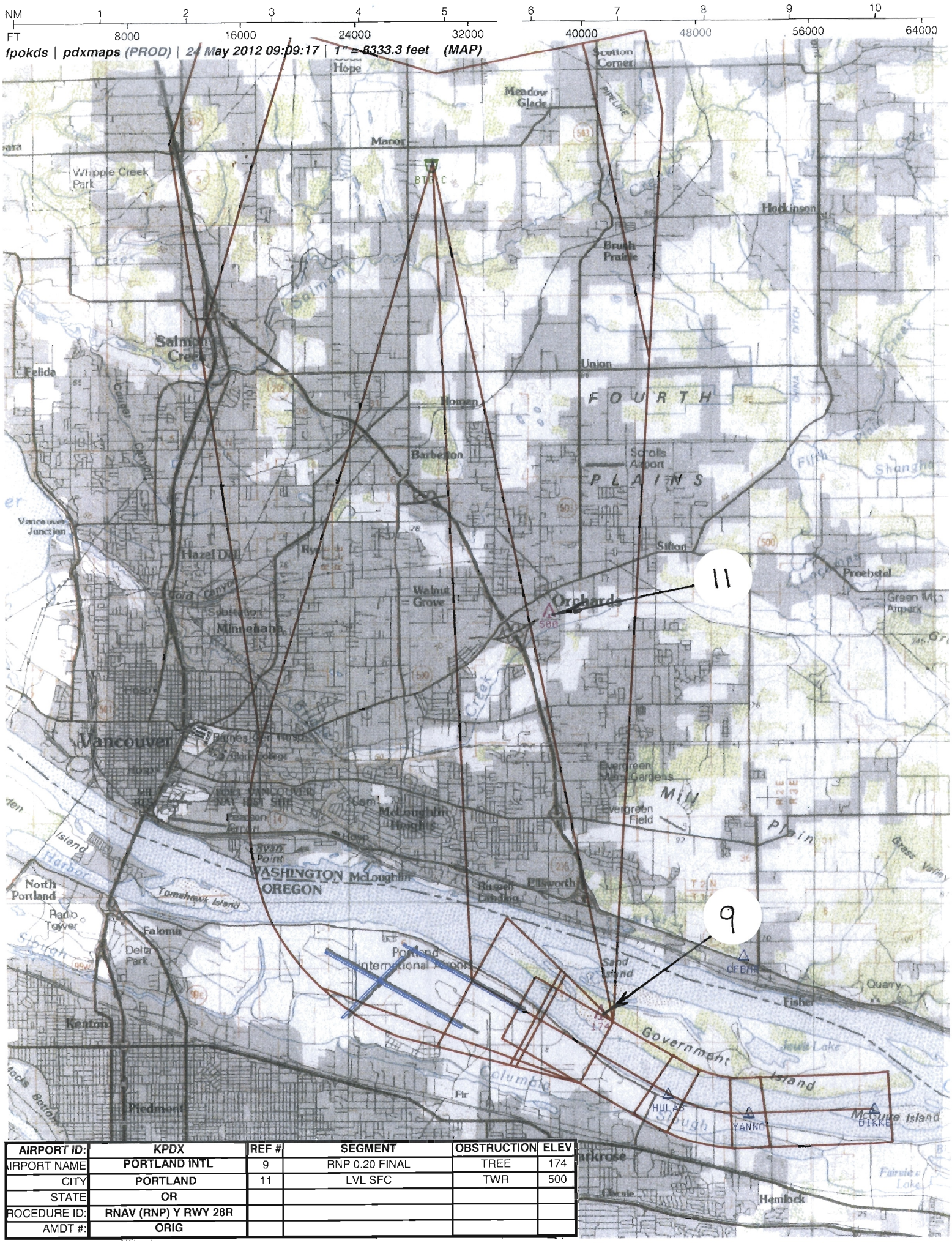

AIRPORT ID:	KPDX	REF #	SEGMENT	OBSTRUCTION	ELEV
AIRPORT NAME	PORTLAND INTL	9	RNP 0.20 FINAL	TREE	174
CITY	PORTLAND	11	LVL SFC	TWR	500
STATE	OR				
PROCEDURE ID:	RNAV (RNP) Y RWY 28R				
AMDT #:	ORIG				

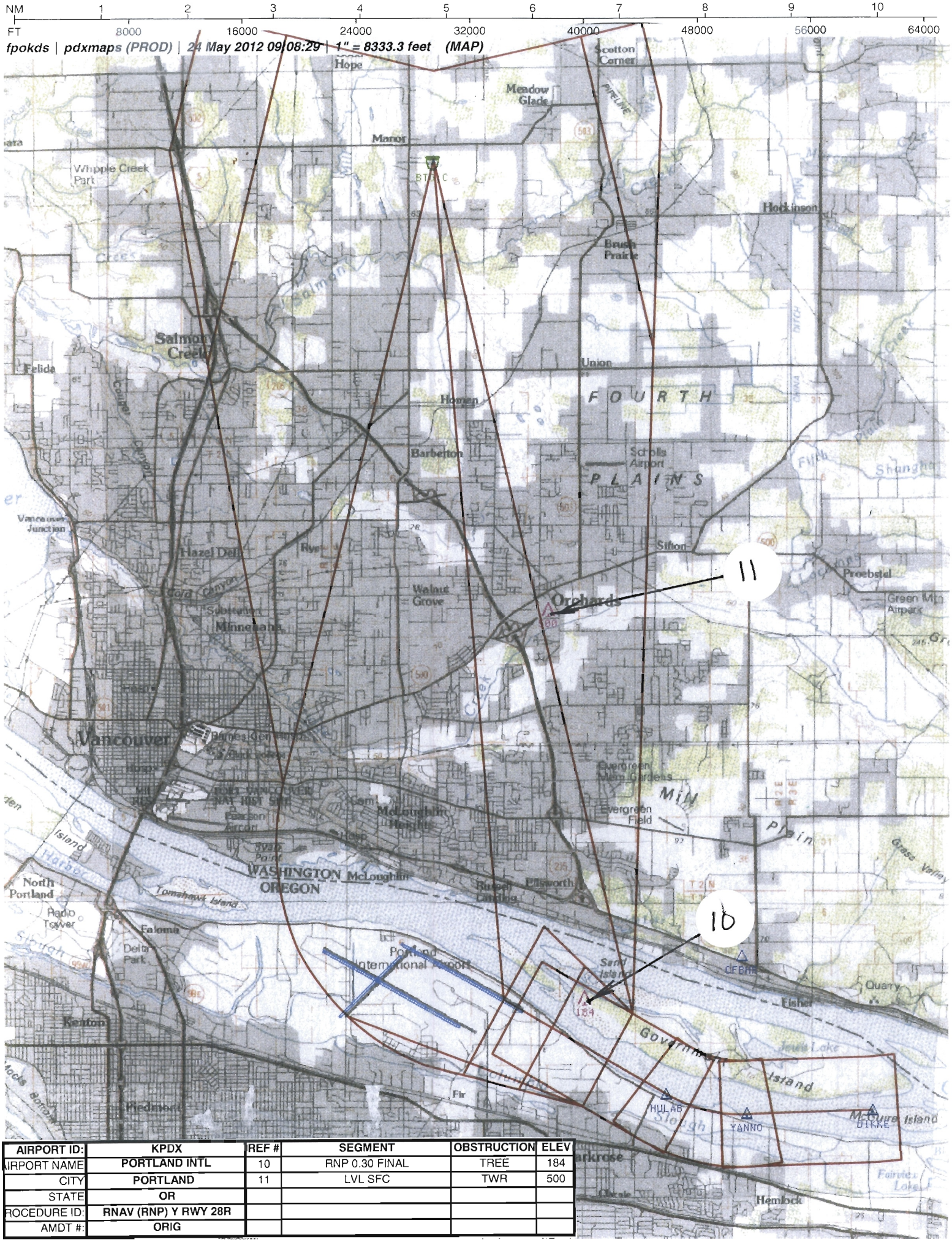

AIRPORT ID:	KPDX	REF #	SEGMENT	OBSTRUCTION	ELEV
AIRPORT NAME	PORTLAND INTL	10	RNP 0.30 FINAL	TREE	184
CITY	PORTLAND	11	LVL SFC	TWR	500
STATE	OR				
PROCEDURE ID:	RNAV (RNP) Y RWY 28R				
AMDT #:	ORIG				