NM 7 14 21 28 35 42 49

FT 42000 84000 126000 168000 210000 252000 294000

fpothc | kmlt_lpv11 (PROD) | 29 Dec 2011 11:42:13 | 1" = 41666.7 feet (MAP)

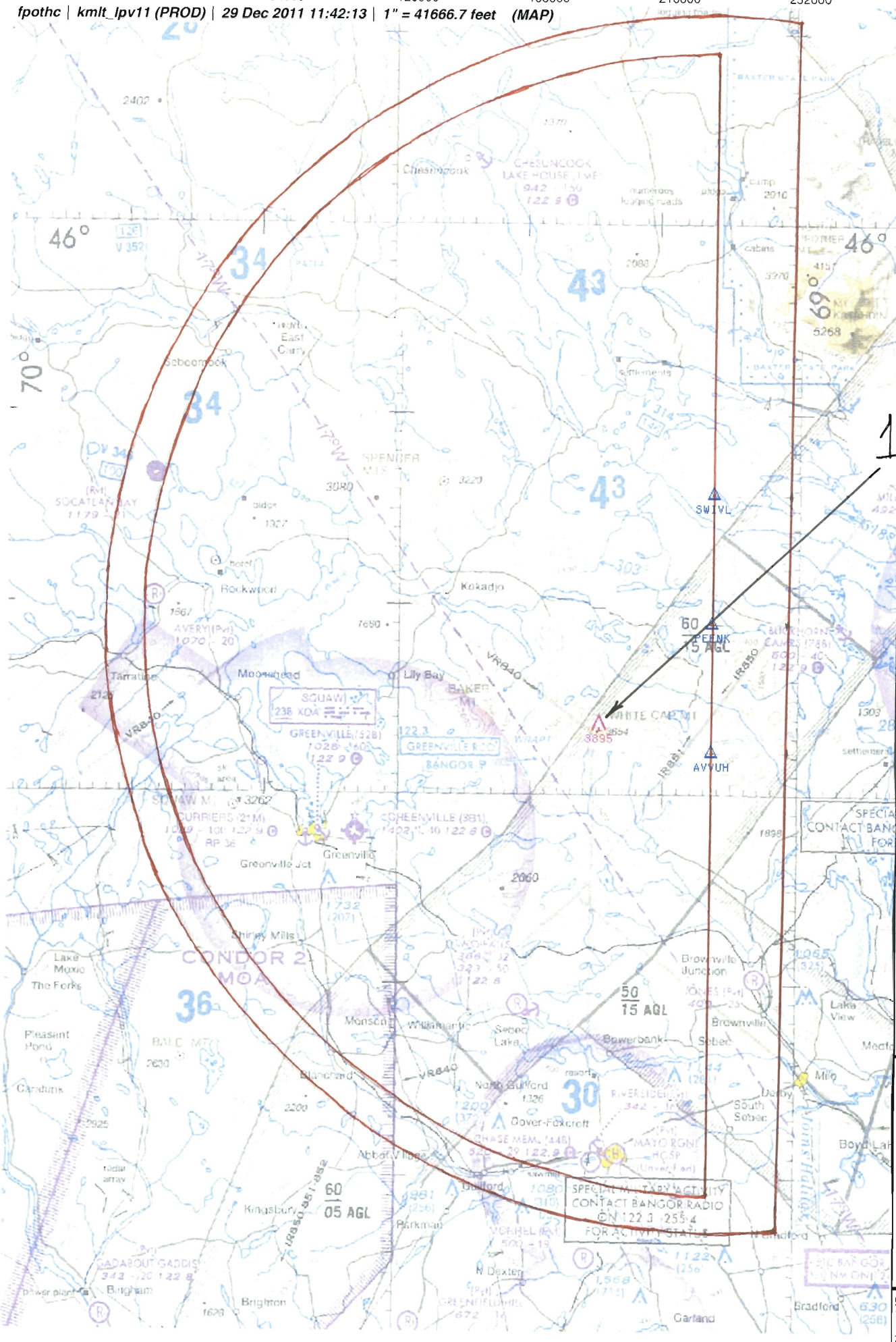

Airport ID:	KMLT	No	SEGMENT	OBSTRUCTION		ELEV
Apt Name:	MILLINOCKET MUNI	1	TAA: STRAIGHT-IN AREA 017/30 CW 197/30 TO PEENK	AAO		3895
City:	MILLINOCKET					
State:	ME					
Scale:	1:500,000					
Proc ID:	RNAV (GPS) RWY 11					
Amdt #:	ORIG					

NM 7 14 21 28 35 42

FT 42000 84000 126000 168000 210000 252000

fpothc | kmlt_11taa (PROD) | 9 Feb 2012 14:00:06 | 1" = 41666.7 feet (MAP)

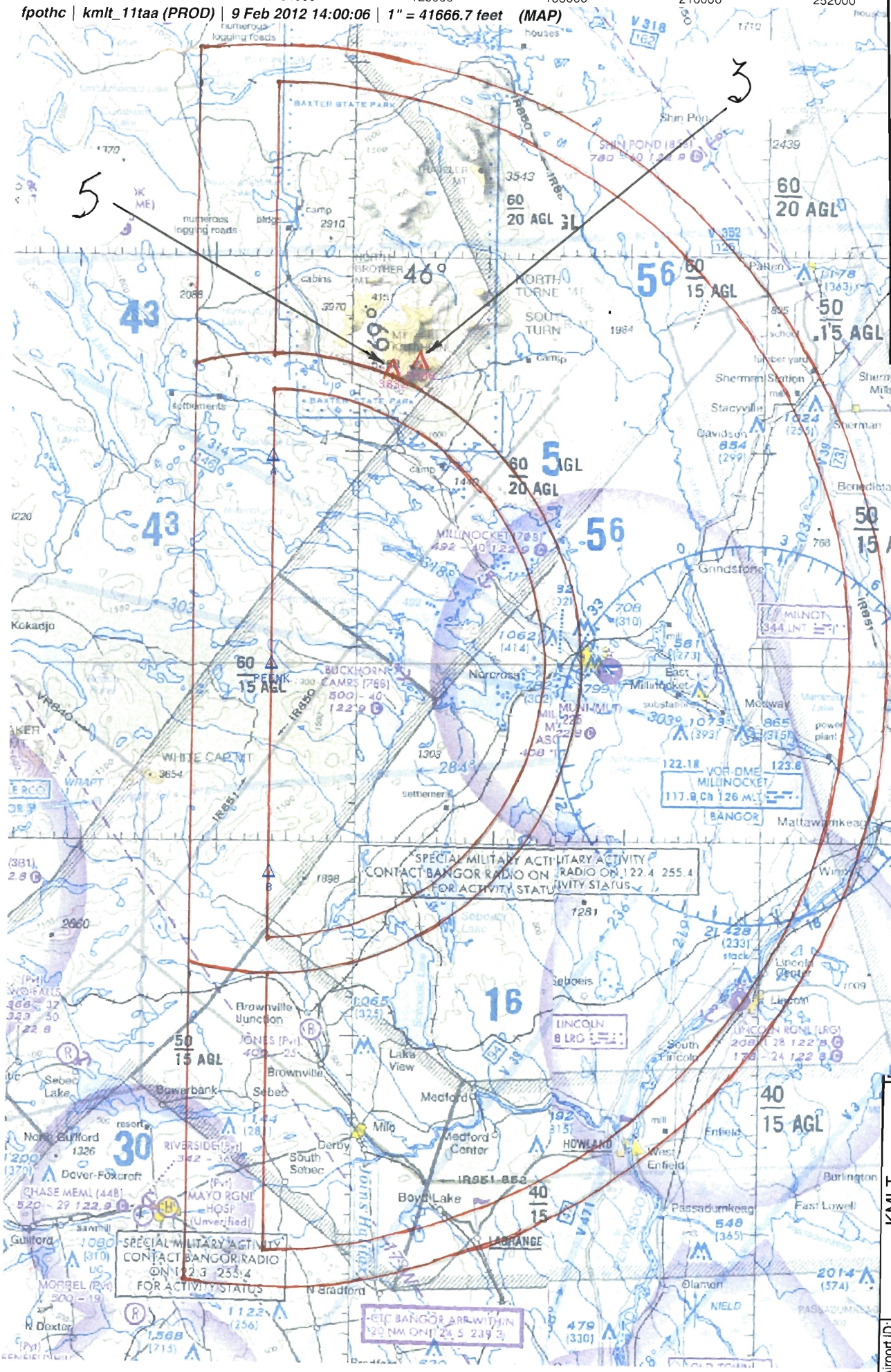

No	SEGMENT	OBSTRUCTION	ELEV
3	TAA: STRAIGHT-IN AREA 197/30 CW 017/30 TO 197/14 CW 017/14	AAO	5506
5	TAA: STRAIGHT-IN AREA 197/14 CW 017/14 TO PEENK	AAO	3832

Airport ID:	KMLT
Apt Name:	MILLINOCKET MUNI
City:	MILLINOCKET
State:	ME
Scale:	1:500,000
Proc ID:	RNAV (GPS) RWY 11
Amdt #:	ORIG

NM 7 14 21 28 35 42 49 56 63 70

FT 42000 84000 126000 168000 210000 252000 294000 336000 378000 420000

fpothc | kmlt_lpv11 (PROD) | 9 Feb 2012 10:50:04 | 1" = 41666.7 feet (MAP)

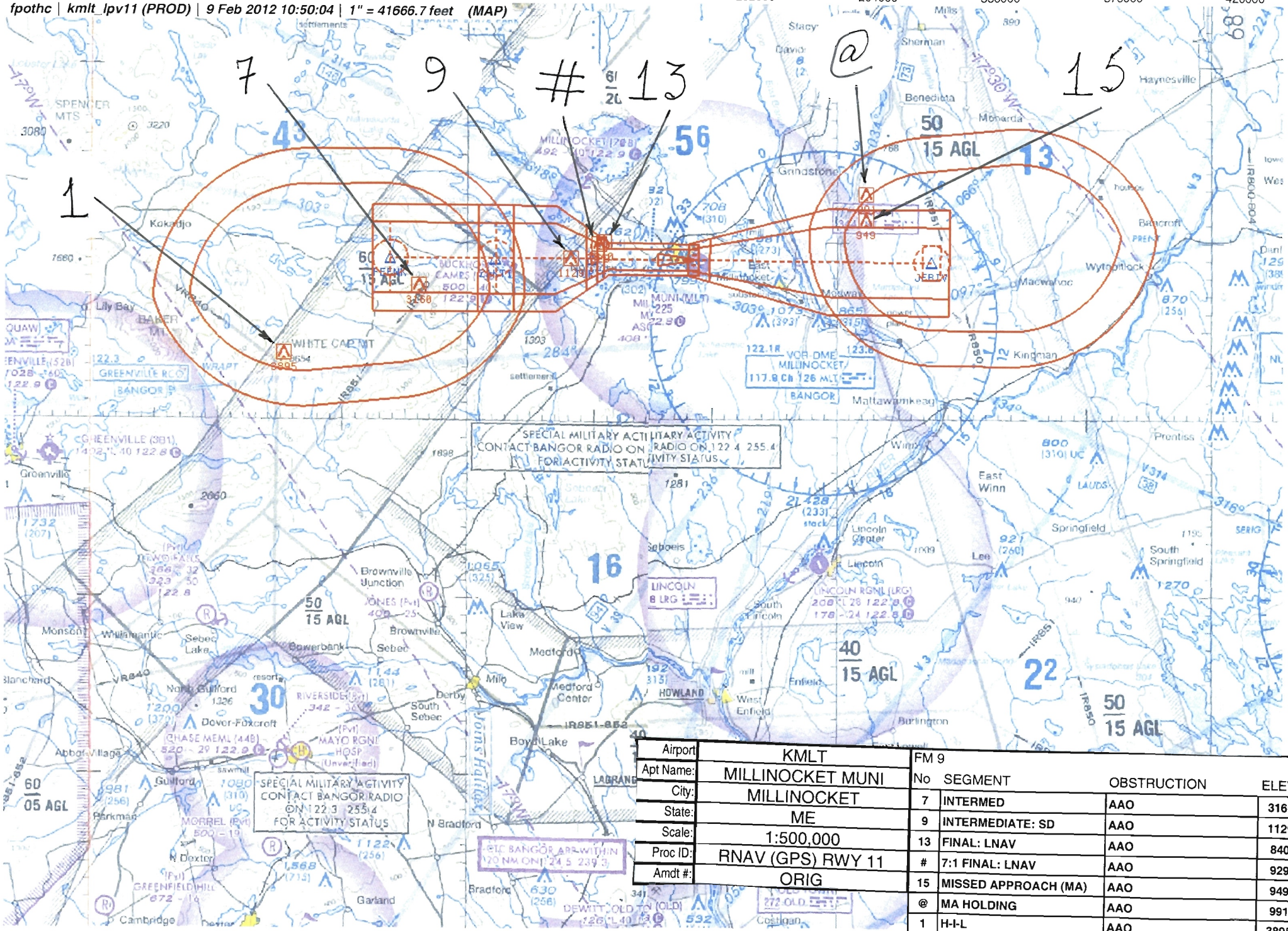

Airport	KMLT
Apt Name:	MILLINOCKET MUNI
City:	MILLINOCKET
State:	ME
Scale:	1:500,000
Proc ID:	RNAV (GPS) RWY 11
Amdt #:	ORIG

FM 9

No	SEGMENT	OBSTRUCTION	ELEV
7	INTERMED	AAO	3160
9	INTERMEDIATE: SD	AAO	1129
13	FINAL: LNAV	AAO	840
#	7:1 FINAL: LNAV	AAO	929
15	MISSED APPROACH (MA)	AAO	949
@	MA HOLDING	AAO	991
1	H-I-L	AAO	3895

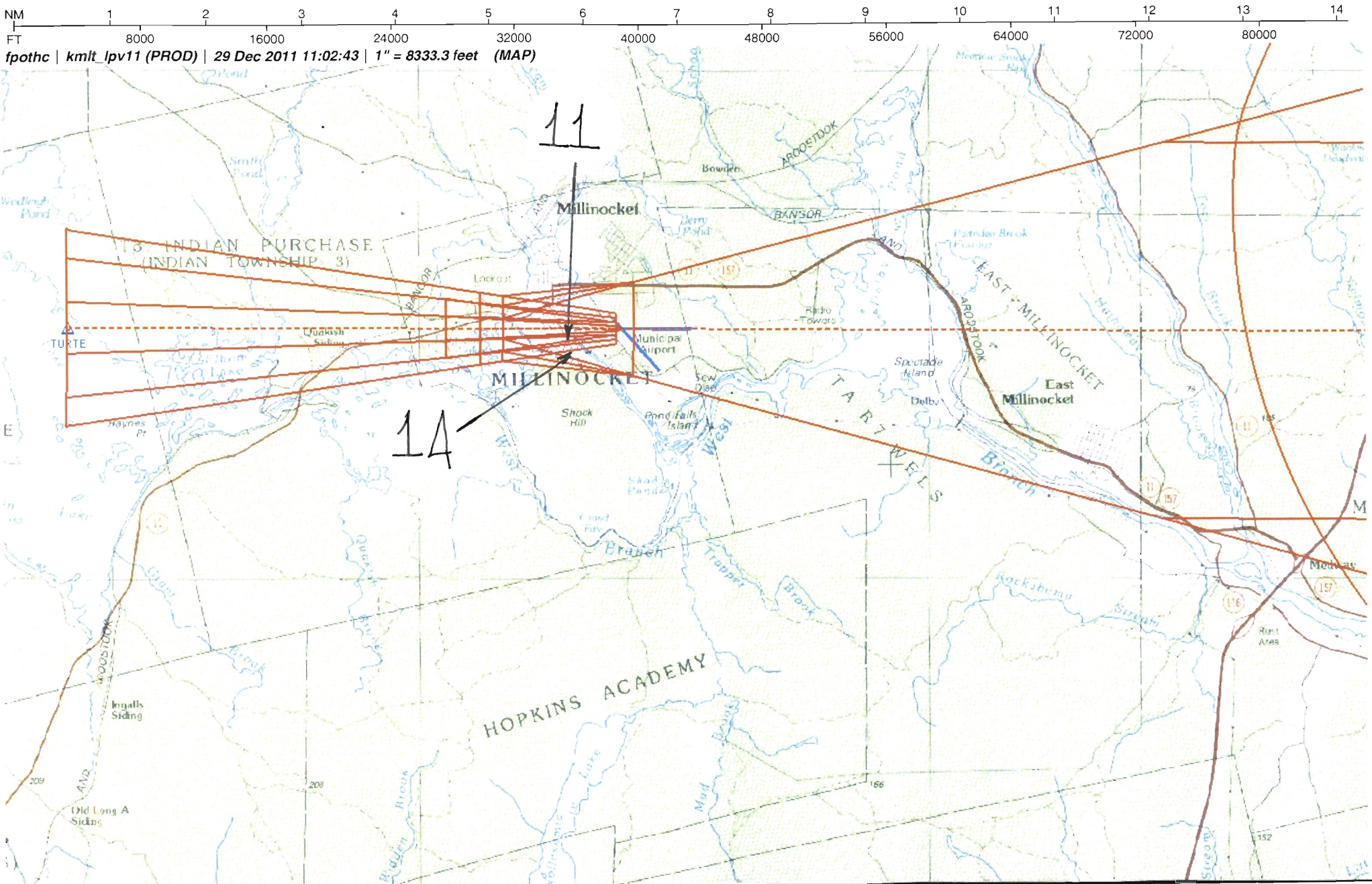

Airport ID:	KMLT	FM 9 (LPV)			
Apt Name:	MILLINOCKET MUNI	No	SEGMENT	OBSTRUCTION	ELEV
City:	MILLINOCKET	11	FINAL: LPV	STACK (23-000285)	575
State:	ME	14	MA ADJUST.	STACK (23-000109)	771
Scale:	1:100,000				
Proc ID:	RNAV (GPS) RWY 11				
Amdt #:	ORIG				
LPV					

NM 1 2 3 4 5 6 7 8 9 10 11 12 13 14

FT 8000 16000 24000 32000 40000 48000 56000 64000 72000 80000

fpothc | kmlt_lpv11 (PROD) | 29 Dec 2011 08:01:31 | 1" = 8333.3 feet (MAP)

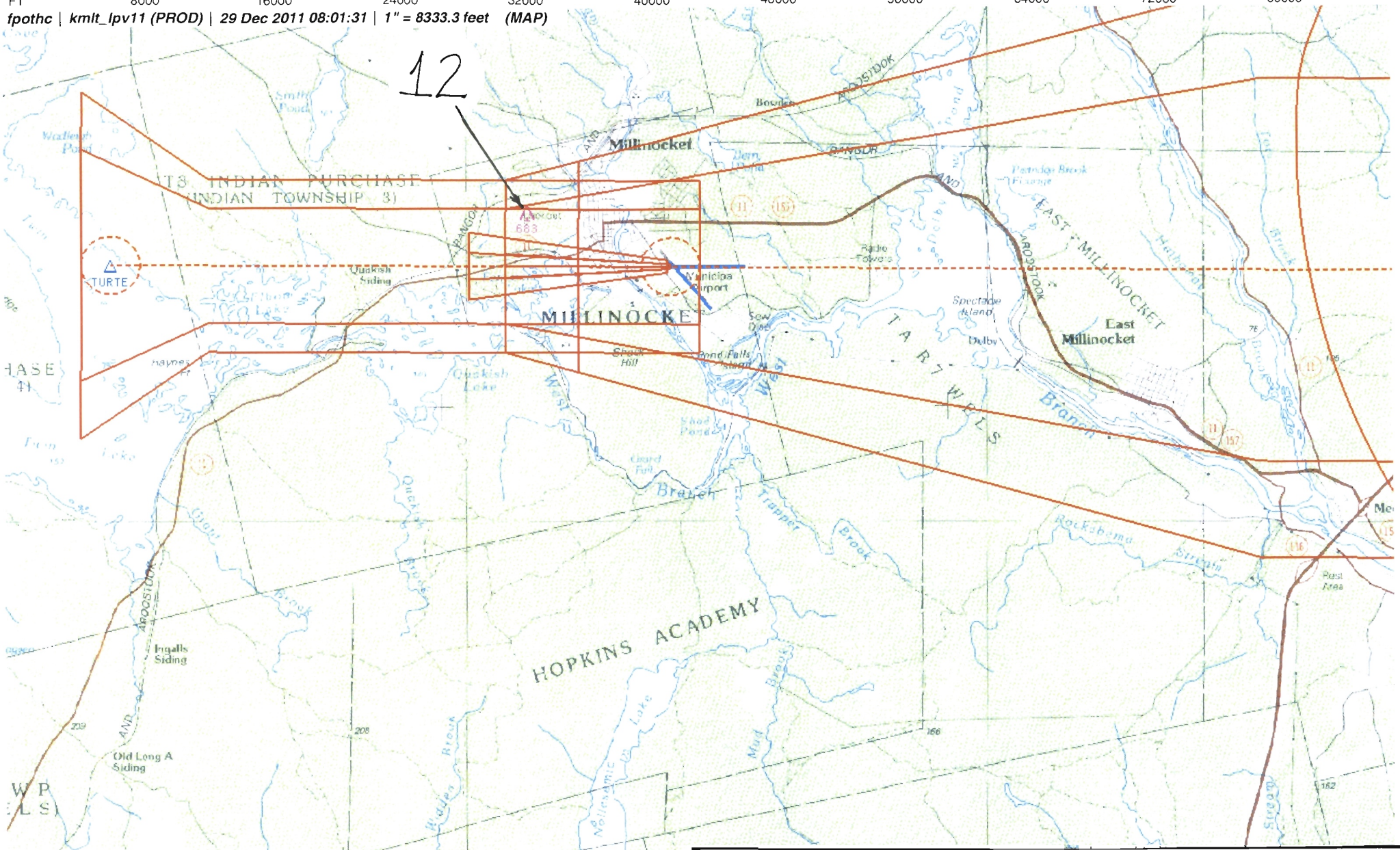

Airport ID:	KMLT	FM 9 (LNAV/VNAV)			
Apt Name:	MILLINOCKET MUNI	No	SEGMENT	OBSTRUCTION	ELEV
City:	MILLINOCKET	12	FINAL: LNAV/VNAV	TREE (KMLTT0714)	683
State:	ME				
Scale:	1:100,000				
Proc ID:	RNAV (GPS) RWY 11				
Amdt #:	ORIG				
LNAV/VNAV					

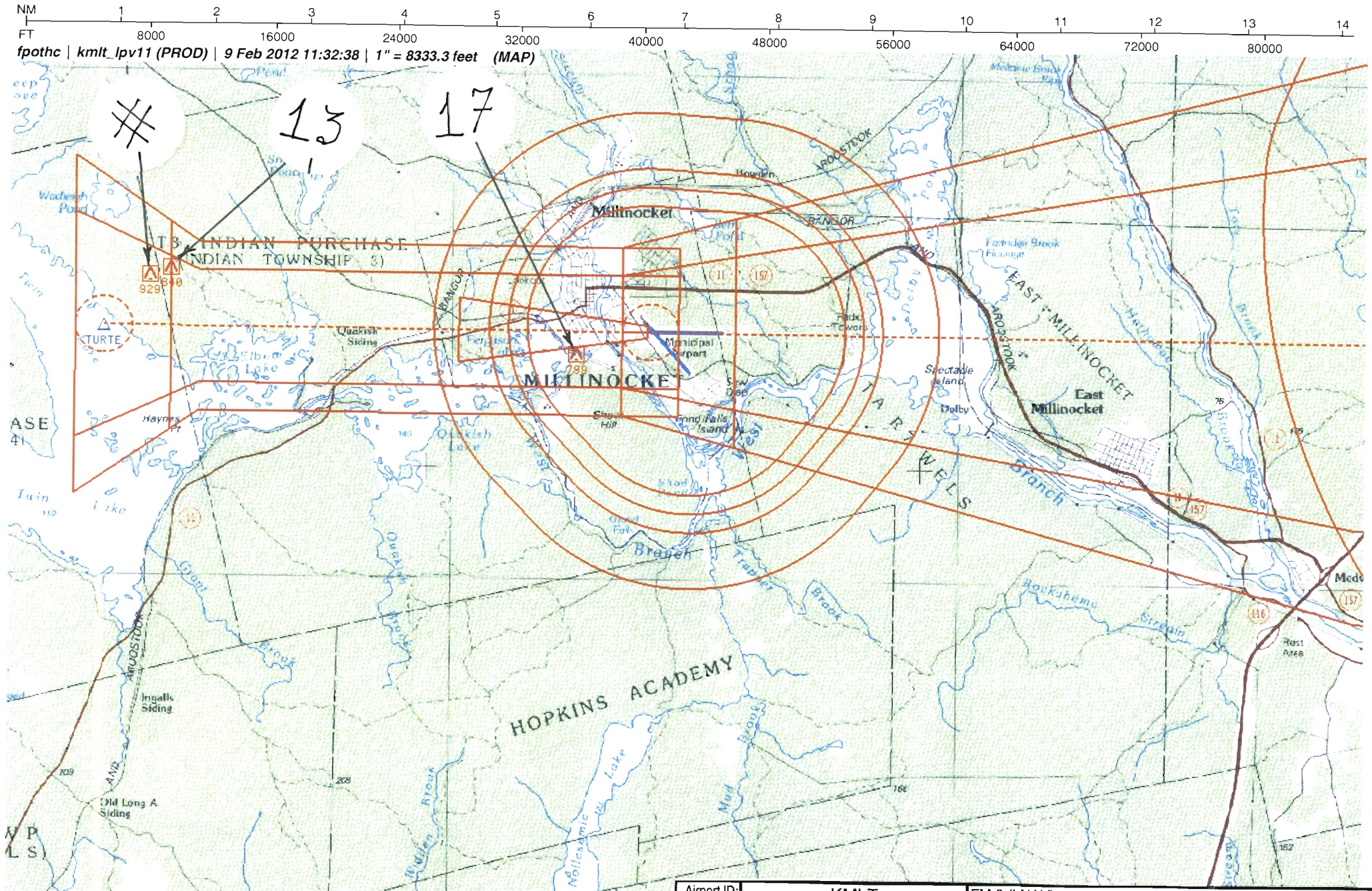

Airport ID:	KMLT	FM 9 (LNAV)			
Apt Name:	MILLINOCKET MUNI	No	SEGMENT	OBSTRUCTION	ELEV
City:	MILLINOCKET	13	FINAL: LNAV	TOWER (23-000282)	799
State:	ME	17	CIRCLING: CAT A/B/C/D	TOWER (23-000282)	799
Scale:	1:100,000	#	7:1 FINAL: LNAV	AAO	929
Proc ID:	RNAV (GPS) RWY 11				
Amdt #:	ORIG				
LNAV					