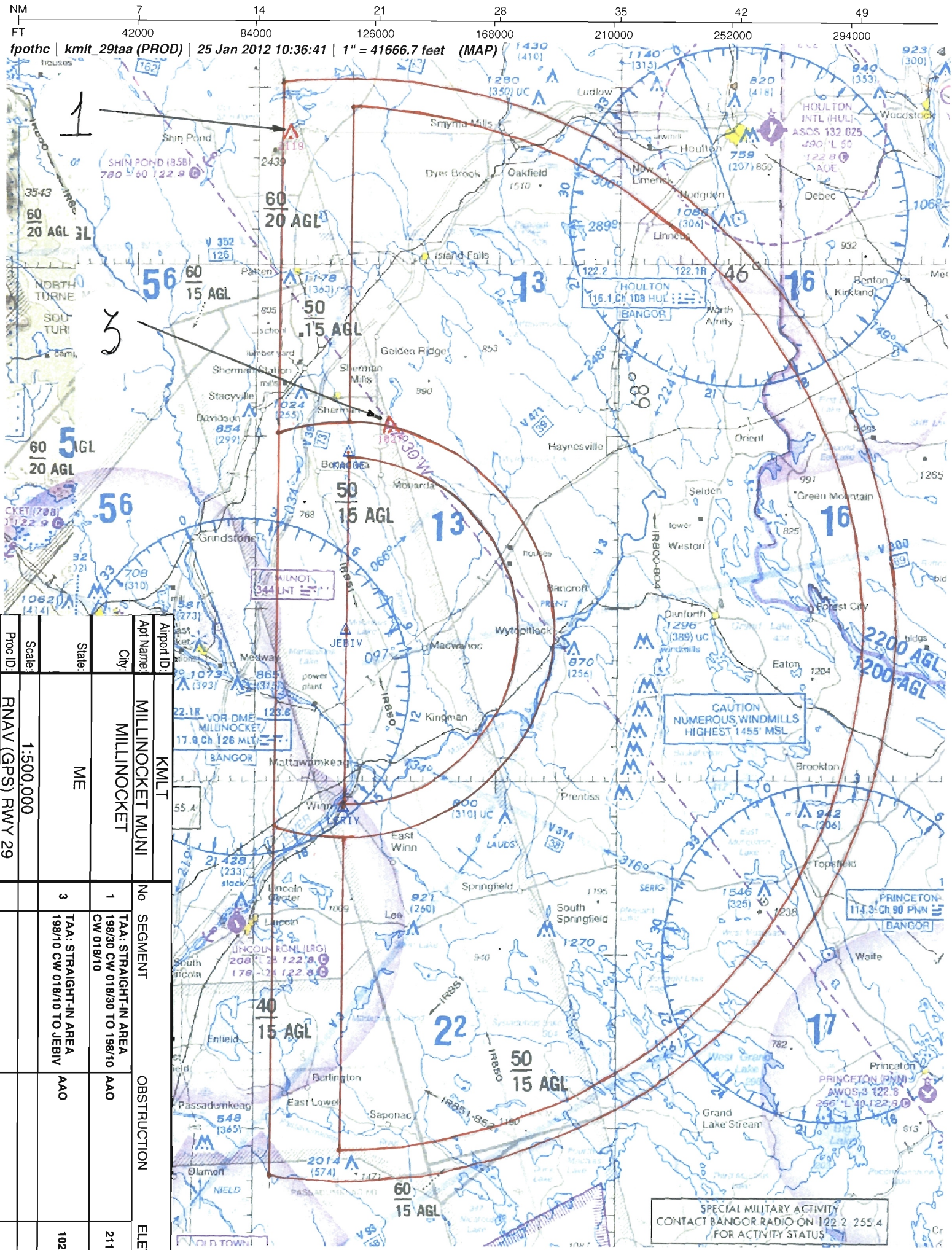

Amdt #:	Proc ID:	Scale:	State:	City:	Apt Name:	Airport ID:
1	RNAV (GPS) RWY 29	1:500,000	ME	MILLINOCKET	MILLINOCKET MUNI	KMLT

No	SEGMENT	OBSTRUCTION	ELEV
1	TAA: STRAIGHT-IN AREA 198/30 CW 018/30 TO 198/10 CW 018/10	AAO	2119
3	TAA: STRAIGHT-IN AREA 198/10 CW 018/10 TO JEBIV	AAO	1027

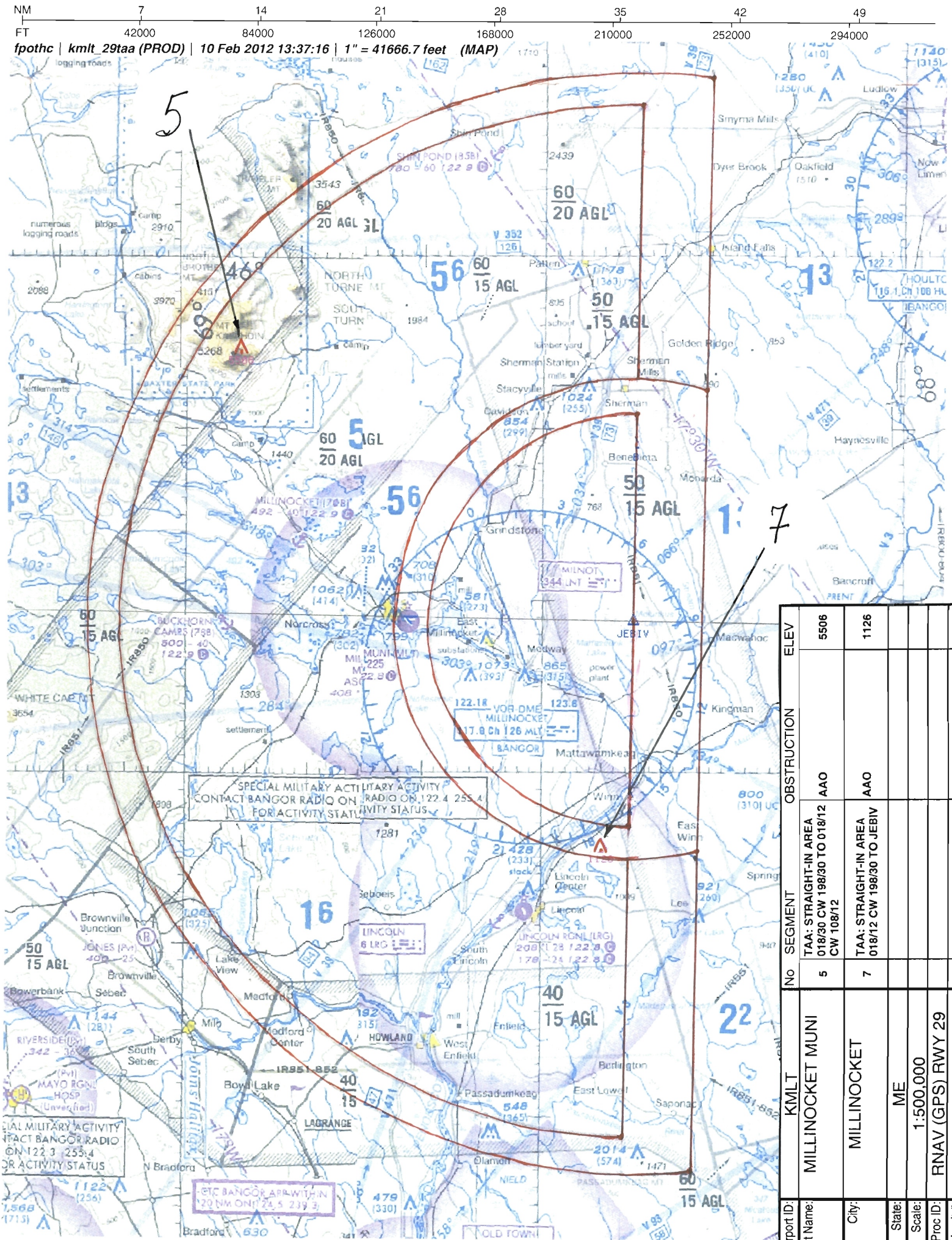

Airport ID:	KMLT	No	SEGMENT	OBSTRUCTION	ELEV
Apt Name:	MILLINOCKET MUNI	5	TAA: STRAIGHT-IN AREA 018/30 CW 198/30 TO 018/12 CW 108/12	AAO	5506
		7	TAA: STRAIGHT-IN AREA 018/12 CW 198/30 TO JEBIV	AAO	1126
City:	MILLINOCKET				
State:	ME				
Scale:	1:500,000				
Proc ID:	RNAV (GPS) RWY 29				
Amdt #:	1				

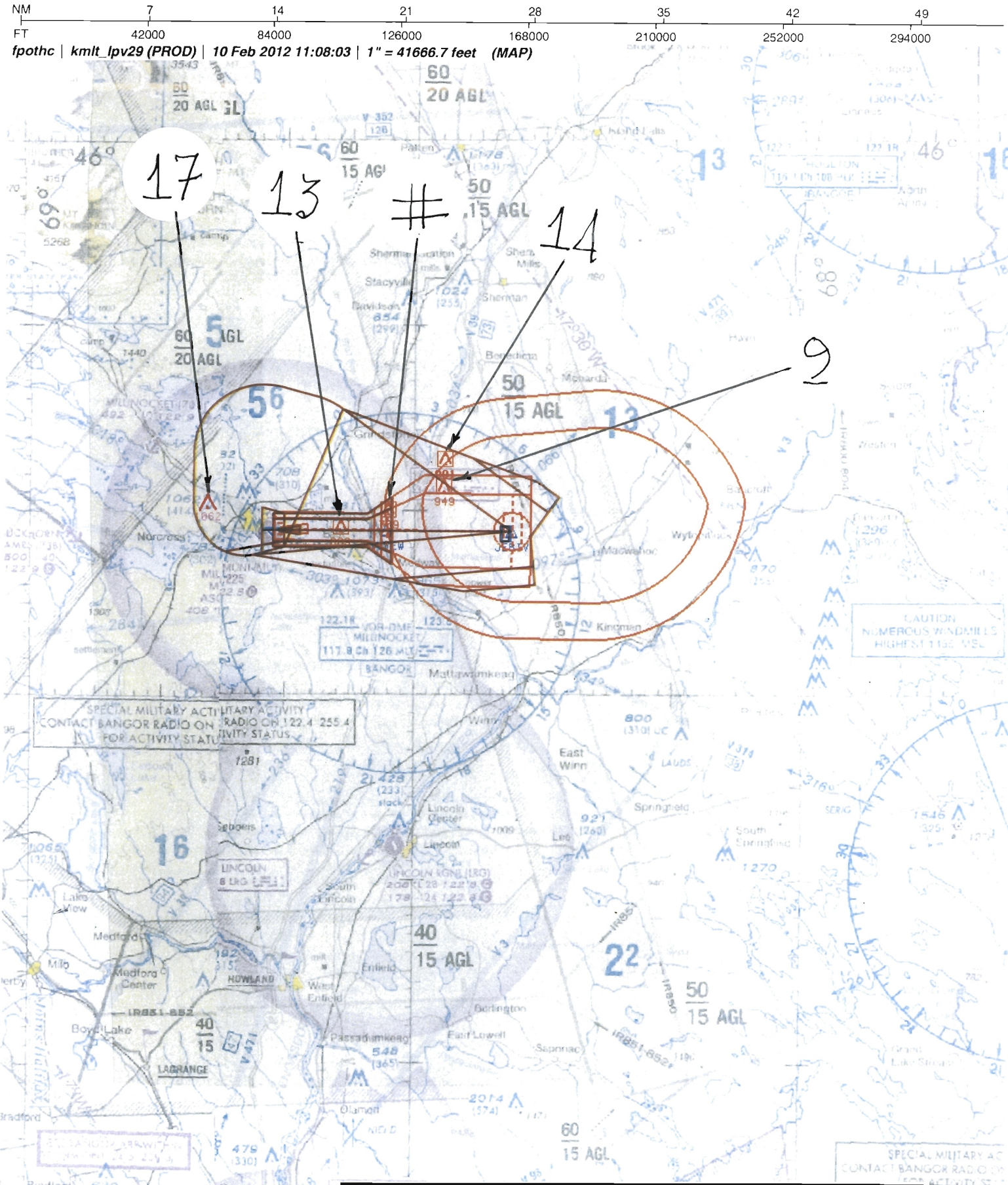

Airport ID:	KMLT
Apt Name:	MILLINOCKET MUNI
City:	MILLINOCKET
State:	ME
Scale:	1:500,000
Proc ID:	RNAV (GPS) RWY 29
Amdt #:	1

FM 9

No	SEGMENT	OBSTRUCTION	ELEV
9	INTERMED	AAO	949
13	FINAL: LNAV	AAO	669
#	7:1 FINAL	AAO	709
14	MA HOLDING/H-I-L	AAO	991
17	MISSED APPROACH (MA)	TOWER (23-000287)	1062

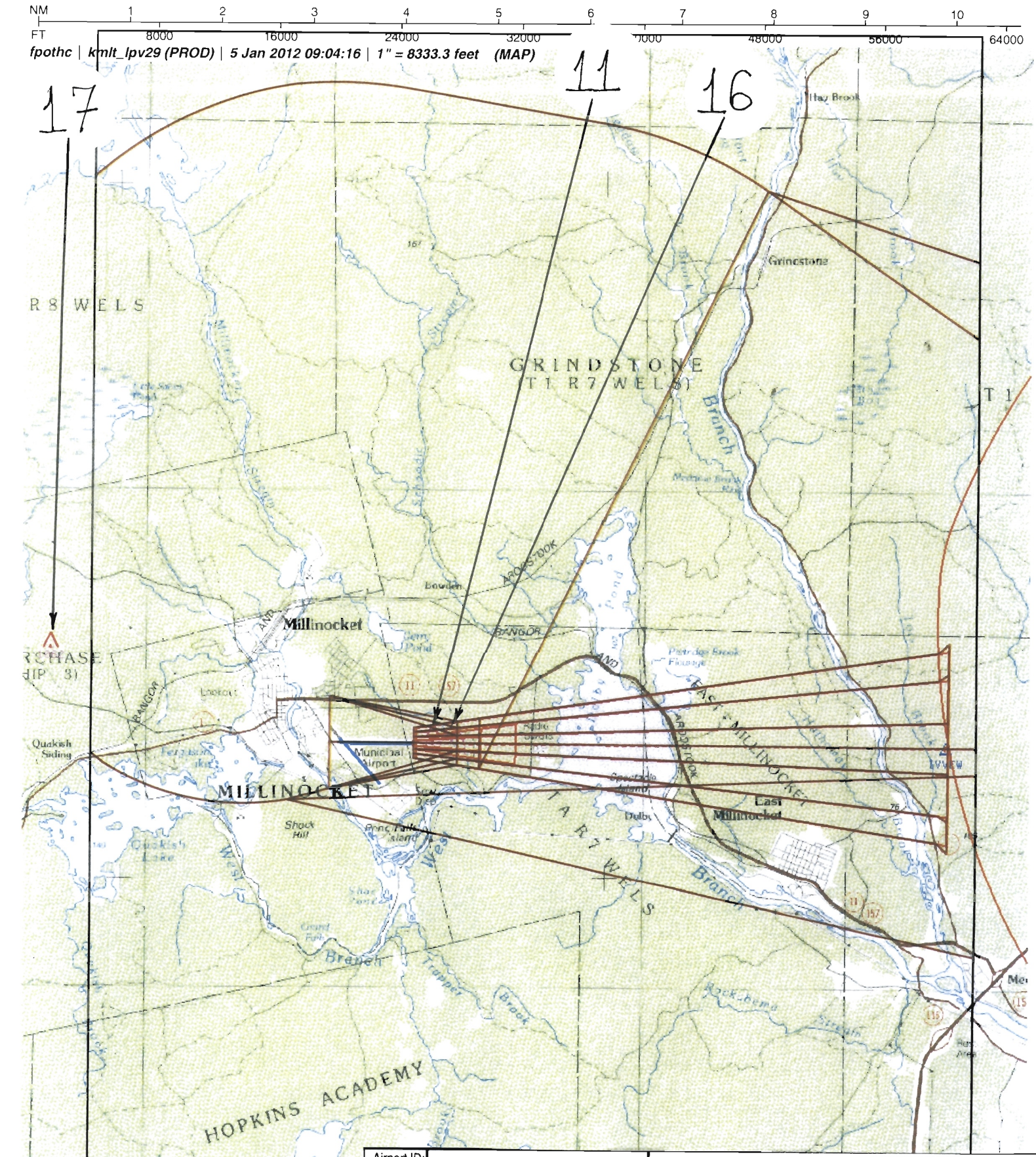

Airport ID:	KMLT
Apt Name:	MILLINOCKET MUNI
City:	MILLINOCKET
State:	ME
Scale:	1:100,000
Proc ID:	RNAV (GPS) RWY 29
Amdt #:	1

FM 9 (LPV)

No	SEGMENT	OBSTRUCTION	ELEV
11	FINAL: LPV	TREE (23-021206)	437
16	LPV MA ADJ	TREE (KMLTT0871)	481
17	MISSED APPROACH (MA)	TOWER (23-000287)	1062

LPV

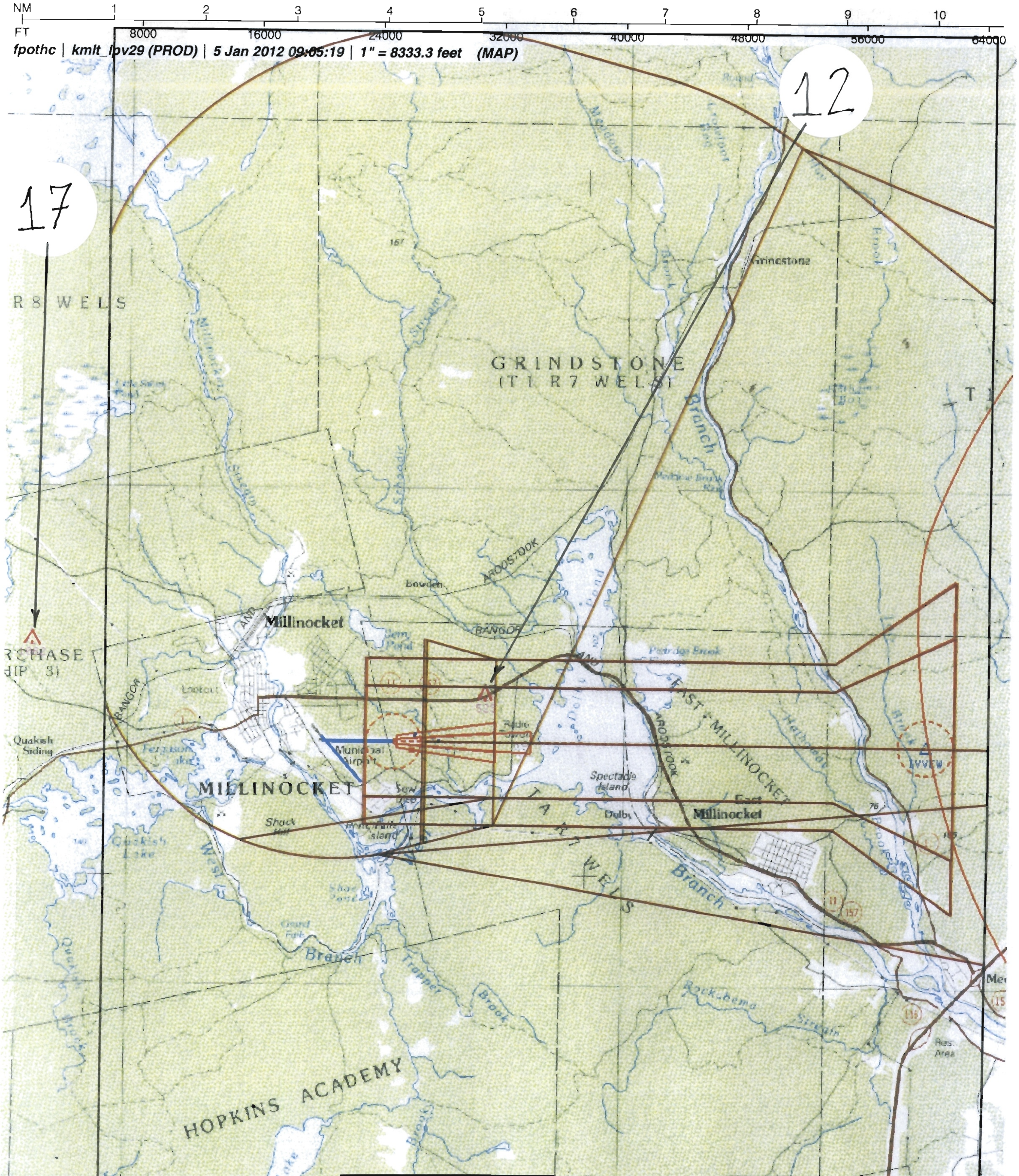

Airport ID:	KMLT
Apt Name:	MILLINOCKET MUNI
City:	MILLINOCKET
State:	ME
Scale:	1:100,000
Proc ID:	RNAV (GPS) RWY 29
Amdt	1

FM 9 (LNAV/VNAV)

No	SEGMENT	OBSTRUCTION	ELEV
12	FINAL: LNAV/VNAV	TREE (KMLTT0936)	523
17	MISSED APPROACH (MA)	TOWER (23-000287)	1062

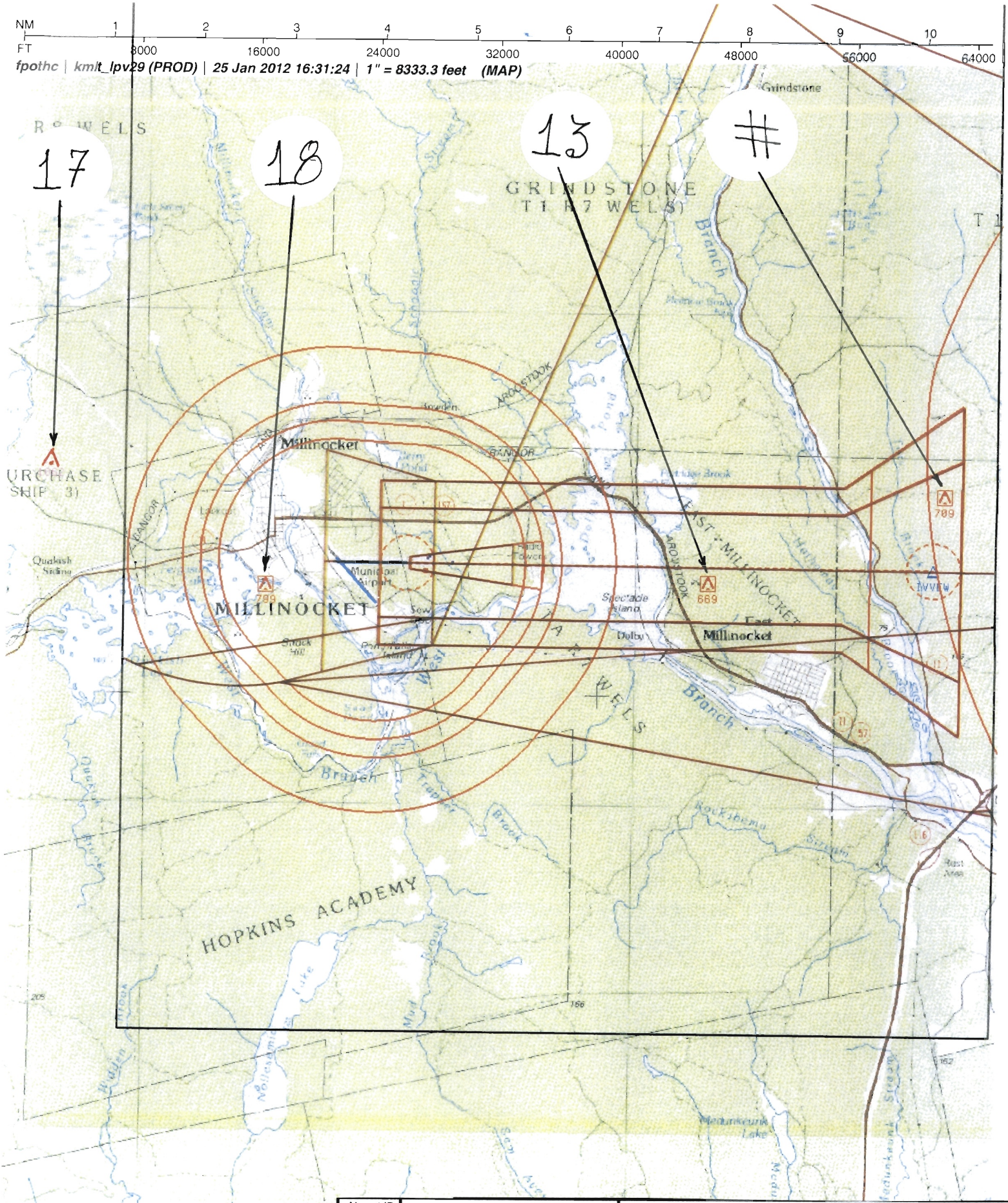

Airport ID:	KMLT	FM 9 (LNAV)			
Apt Name:	MILLINOCKET MUNI	No	SEGMENT	OBSTRUCTION	ELEV
City:	MILLINOCKET	13	FINAL: LNAV	AAO	669
State:	ME	#	7:1 FINAL	AAO	709
Scale:	1:100,000	17	MISSED APPROACH	TOWER (23-000287)	1062
Proc ID:	RNAV (GPS) RWY 29	18	CIRCLING: CAT A/B/C/D	TOWER (23-000282)	799