NEW

RNAV (GPS) Y RWY 23

PROVIDENCE / THEODORE FRANCIS GREEN STATE (PVD)

WAAS CH 93823 W23A	APP CRS 227°	Rwy ldg 7166 THRE 44 Apt Elev 55

For uncompensated Baro-VNAV systems, LNAV/VNAV NA below -15°C (5°F) or above 43°C (109°F). DME/DME RNP-0.3 NA.
For inoperative MALSR increase LNAV Cats C and D visibility to RVR 5000.
When VGSI inop, Circling Rwy 34 NA at night.

MALSR

MISSED APPROACH: Climb to 1600 then climbing right turn to 2500 direct FOSTY and hold.

ATIS	PROVIDENCE APP CON ★	PROVIDENCE TOWER ★	GND CON	CLNC DEL
124.2	123.675 244.875	120.7 (CTAF) L 257.8	121.9 348.6	126.65 348.6

PROTOTYPE: NOT FOR NAVIGATION

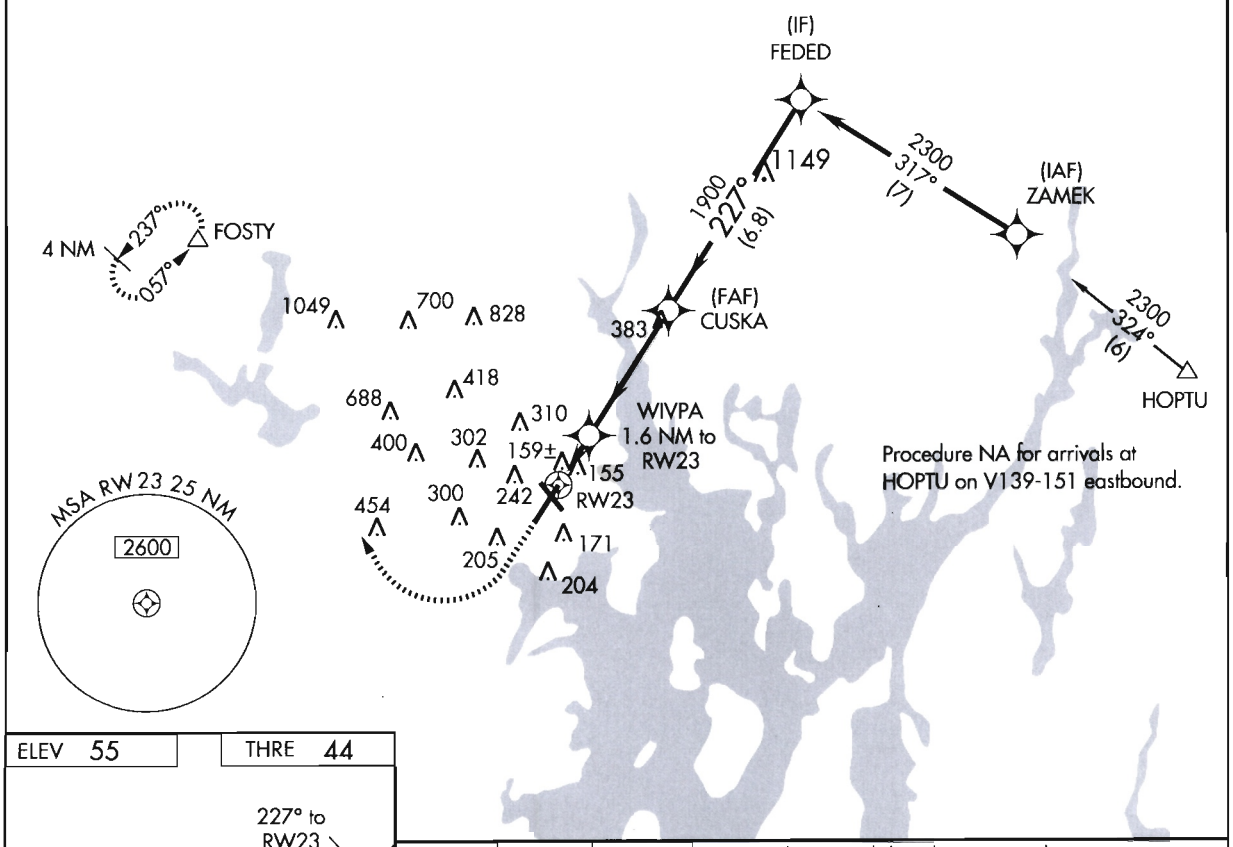

ELEV 55 | THRE 44

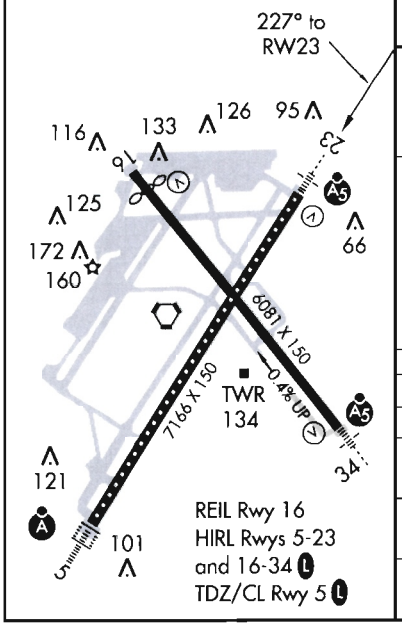

1600	2500	FOSTY

VGSI and RNAV glidepath not coincident (VGSI Angle 3.00/TCH 45.3).

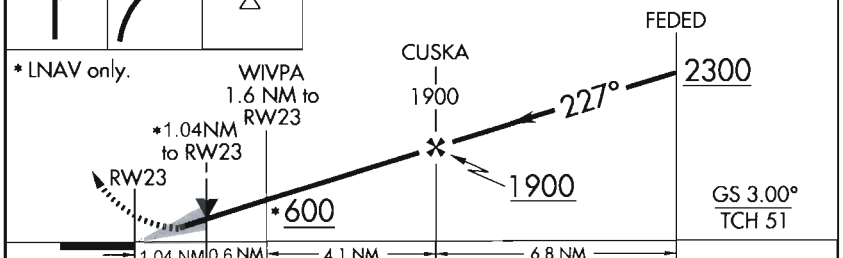

CATEGORY	A	B	C	D
LPV DA	244/24 200 (200-½)			
LNAV/VNAV DA	340/24 296 (300-½)			
LNAV MDA	420/24 376 (400-½)		420/35 376 (400-¾)	
CIRCLING	560-1 505 (600-1)		620-1½ 565 (600-1½)	620-2 565 (600-2)