NM 7 14 21 28 35 42 49

FT 42000 84000 126000 168000 210000 252000 294000

fpopxo | e38vca (PROD) | 29 Mar 2012 12:50:07 | 1" = 41666.7 feet (MAP)

Airport ID:	KE38				
Apt Name:	ALPINE-CASPARIS		SEGMENT	OBSTRUCTION	ELEV
City:	ALPINE	1.	LVL SURFACE	AAO	5859
State:	TX	2.	40:1	AAO	7095
	VCOA	3.	CLIMB-IN-HOLD	AAO	6405
Proc ID:	TAKEOFF MINIMUMS AND OBSTACLE DEPARTURE PROCEDURE				
Amdt #:	5				
Scale:	1:500,000				

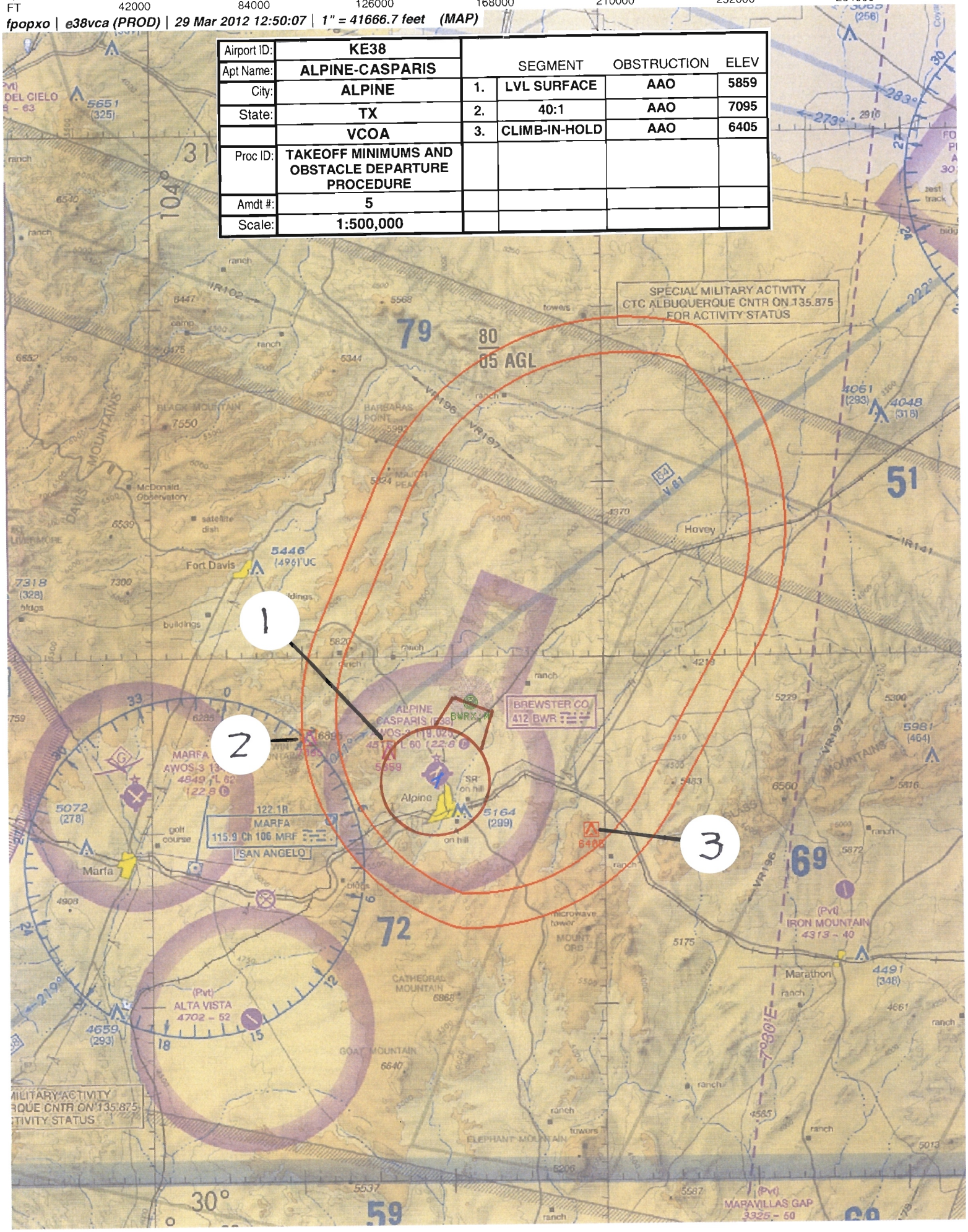

50:1 = 1460'

NM 12 24 36 48 60 72 84

FT 73000 146000 219000 292000 365000 438000 511000

fpopxo | e38dep1 (PROD) | 29 Mar 2012 11:13:24 | 1" = 73000.0 feet (MAP)

Airport ID:	KE38	Rwy 1			
Apt Name:	ALPINE-CASPARIS		SEGMENT	OBSTRUCTION	ELEV
City:	ALPINE		DIVERSE A		
State:	TX		DIVERSE B		
RWY:	1	1.	CLIMB-IN-HOLD	AAO	6405
Proc ID:	TAKEOFF MINIMUMS AND OBSTACLE DEPARTURE PROCEDURE				
Amdt #:	5				
Scale:	1:500,000				

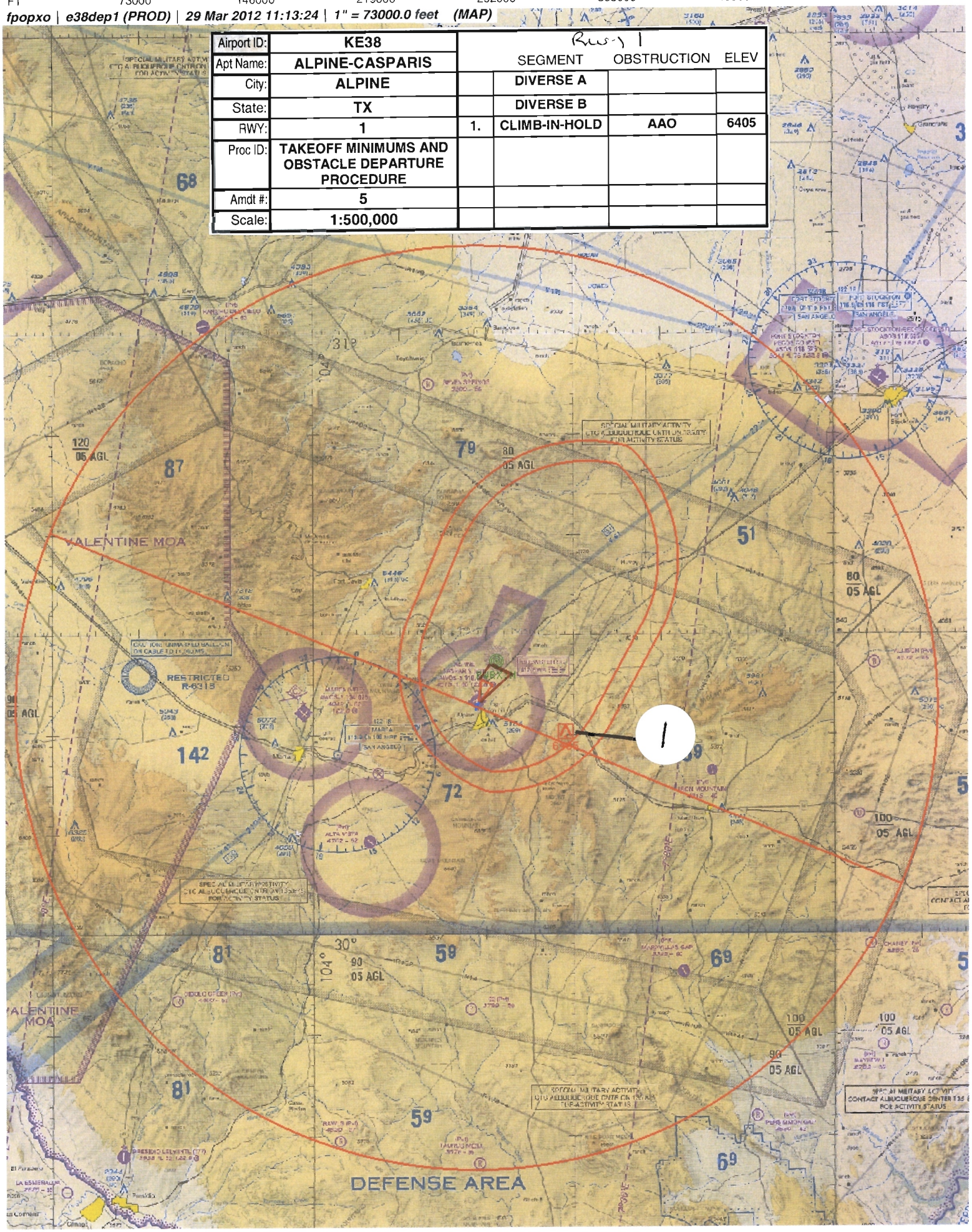

NM 12 24 36 48 60 72 84

FT 73000 146000 219000 292000 365000 438000 511000

fpopxo | e38dep5 (PROD) | 29 Mar 2012 11:34:54 | 1" = 73000.0 feet (MAP)

Airport ID:	KE38		Rwy 5		
Apt Name:	ALPINE-CASPARIS		SEGMENT	OBSTRUCTION	ELEV
City:	ALPINE		DIVERSE A		
State:	TX		DIVERSE B		
RWY:	5	1.	CLIMB-IN-HOLD	AAO	6405
Proc ID:	TAKEOFF MINIMUMS AND OBSTACLE DEPARTURE PROCEDURE				
Amdt #:	5				
Scale:	1:500,000				

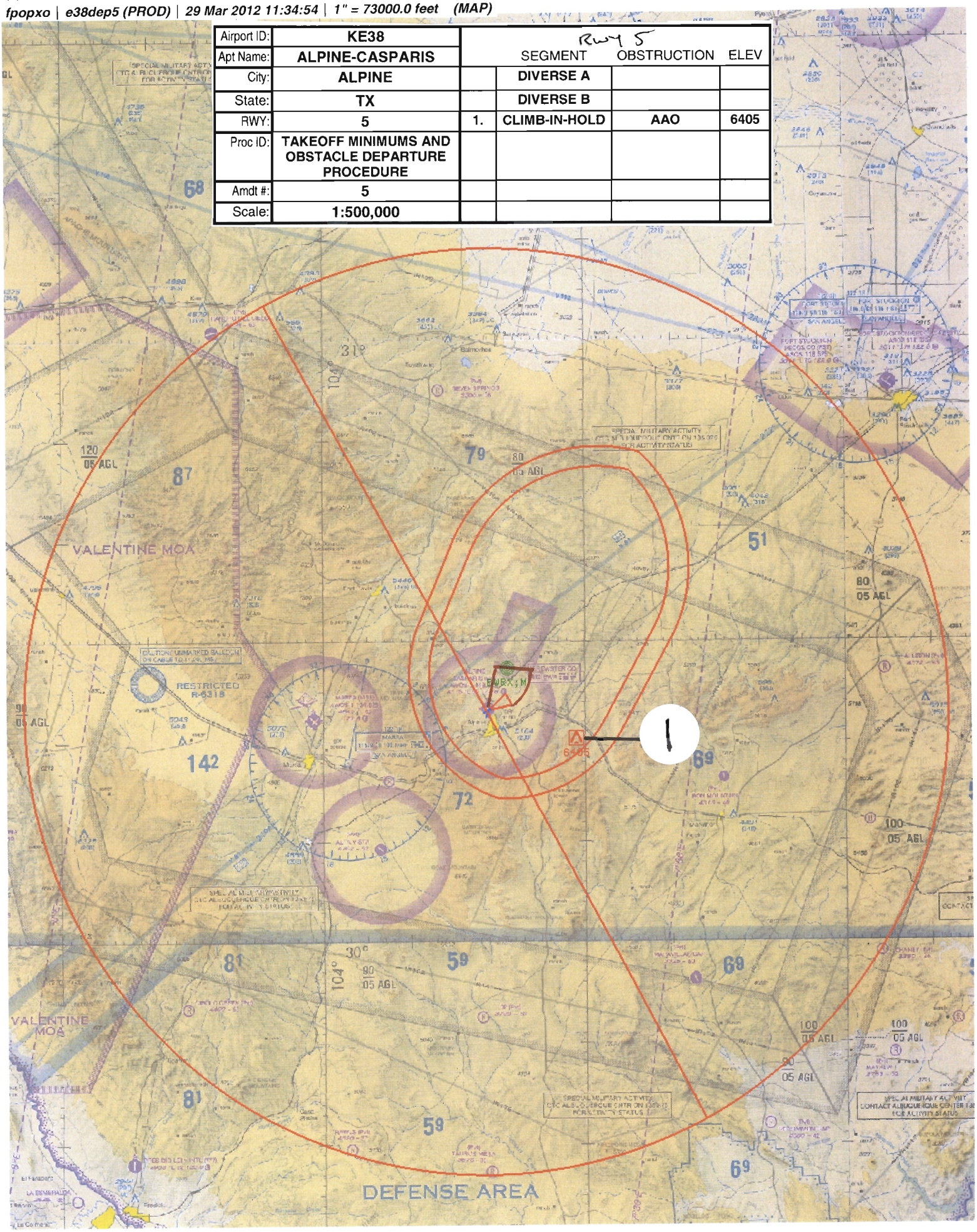

NM 12 24 36 48 60 72 84

FT 73000 146000 219000 292000 365000 438000 511000

fpopxo | e38dep19 (PROD) | 29 Mar 2012 11:59:59 | 1" = 73000.0 feet (MAP)

Airport ID:	KE38
Apt Name:	ALPINE-CASPARIS
City:	ALPINE
State:	TX
RWY:	19
Proc ID:	TAKEOFF MINIMUMS AND OBSTACLE DEPARTURE PROCEDURE
Amdt #:	5
Scale:	1:500,000

	SEGMENT	OBSTRUCTION	ELEV
1.	TEXTUAL DP	AAO	6039
2.	TEXTUAL DP	AAO	6239
	DIVERSE B		
3.	CLIMB-IN-HOLD	AAO	6405

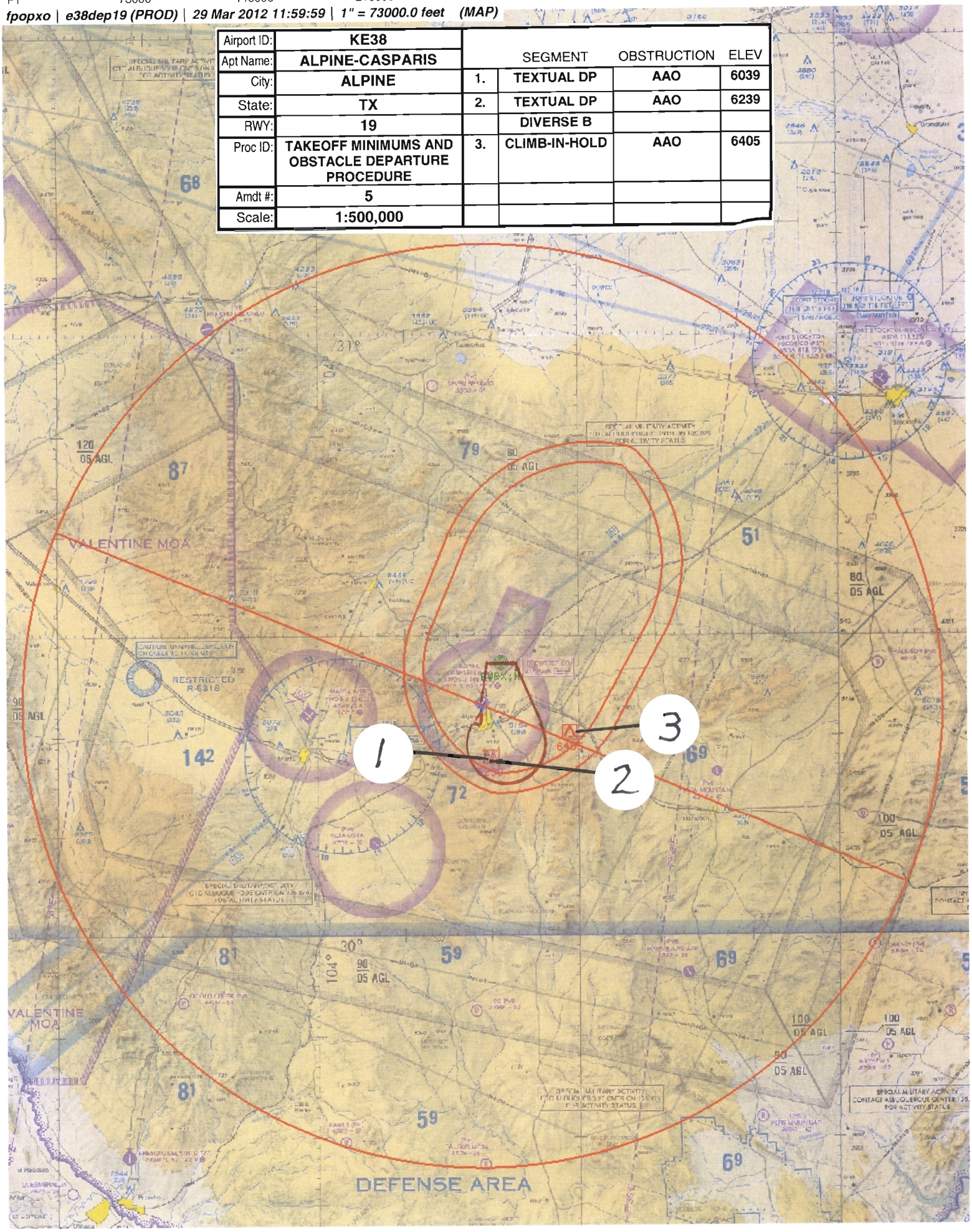

NM 1 2 3 4 5 6 7 8 9 10

FT 8000 16000 24000 32000 40000 48000 56000 64000

fpopxo | e38dep19 (PROD) | 13 Jan 2012 09:03:43 | 1" = 8333.3 feet (MAP)

Airport ID:	KE38				
Apt Name:	ALPINE-CASPARIS		SEGMENT	OBSTRUCTION	ELEV
City:	ALPINE	1.	ICA	POLE	4562
State:	TX	2.	TEXTUAL DP	AAO	6039
RWY:	19	3.	TEXTUAL DP	AAO	6239
Proc ID:	TAKEOFF MINIMUMS AND OBSTACLE DEPARTURE PROCEDURE				
Amdt #:	5				
Scale:	1:100,000				

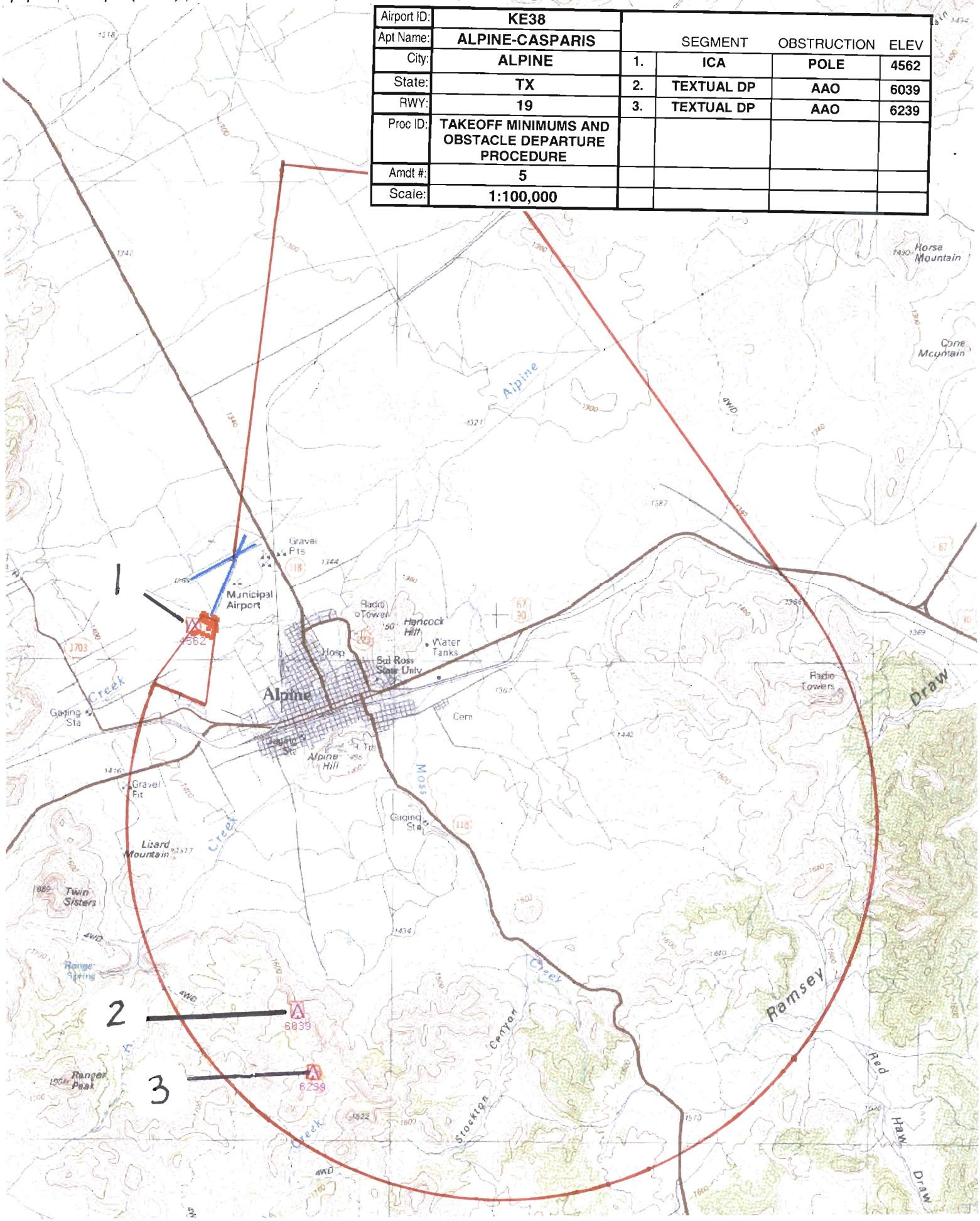

NM 1 2 3 4 5 6 7 8 9 10

FT 8000 16000 24000 32000 40000 48000 56000 64000

fpopxo | e38dep5 (PROD) | 13 Jan 2012 07:27:46 | 1" = 8333.3 feet (MAP)

		RWY 5			
Airport ID:	KE38				
Apt Name:	ALPINE-CASPARIS	SEGMENT		OBSTRUCTION	ELEV
City:	ALPINE	1.	ICA	POLE	4477
State:	TX				
RWY:	5				
Proc ID:	TAKEOFF MINIMUMS AND OBSTACLE DEPARTURE PROCEDURE				
Amdt #:	5				
Scale:	1:100,000				

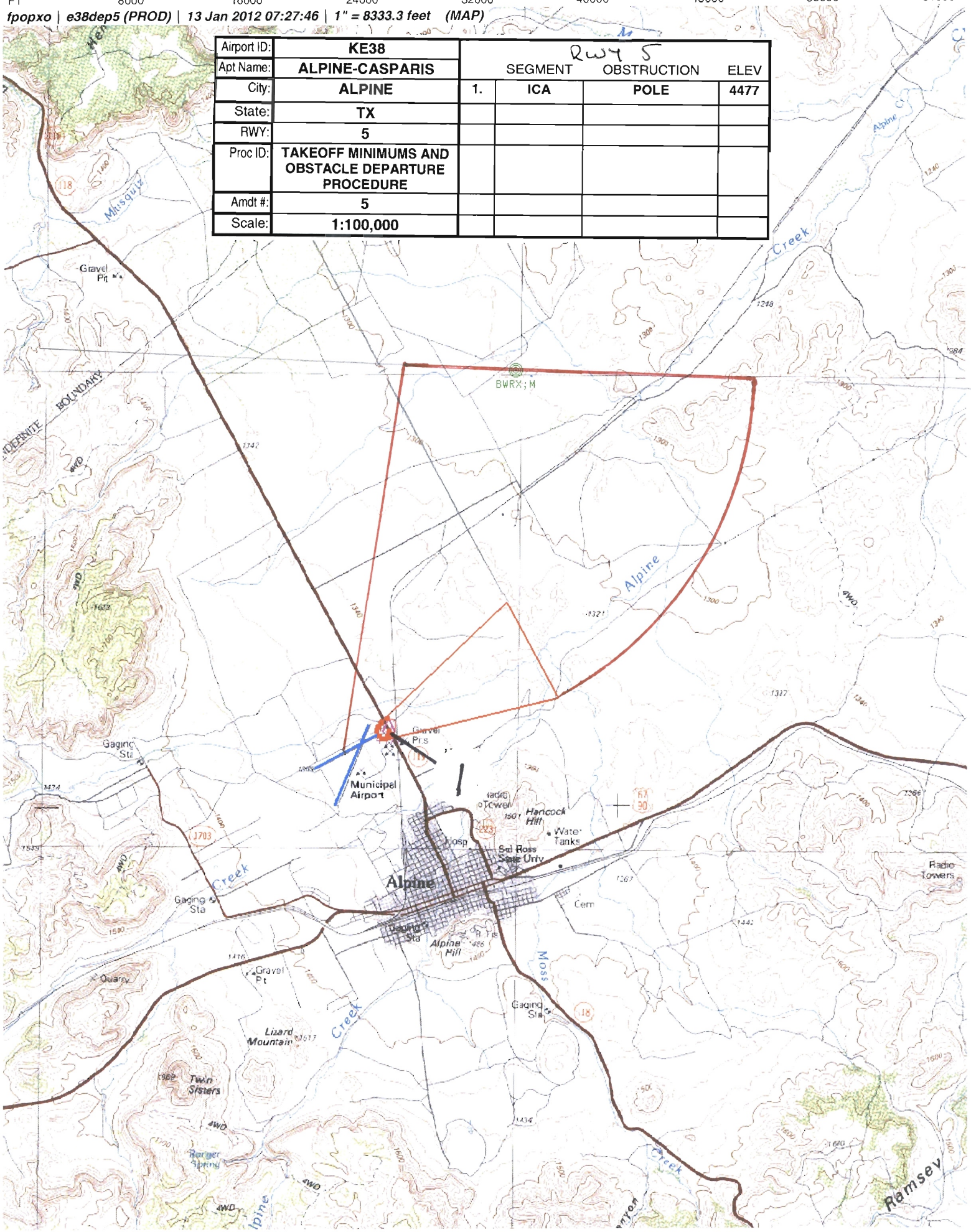

NM 1 2 3 4 5 6 7 8 9 10

FT 8000 16000 24000 32000 40000 48000 56000 64000

fpopxo | e38dep1 (PROD) | 21 Mar 2012 14:04:02 | 1" = 8333.3 feet (MAP)

Airport ID:	KE38	RWY 1			
Apt Name:	ALPINE-CASPARIS	SEGMENT		OBSTRUCTION	ELEV
City:	ALPINE	1.	ICA	POLE	4472
State:	TX				
RWY:	1				
Proc ID:	TAKEOFF MINIMUMS AND OBSTACLE DEPARTURE PROCEDURE				
Amdt #:	5				
Scale:	1:100,000				

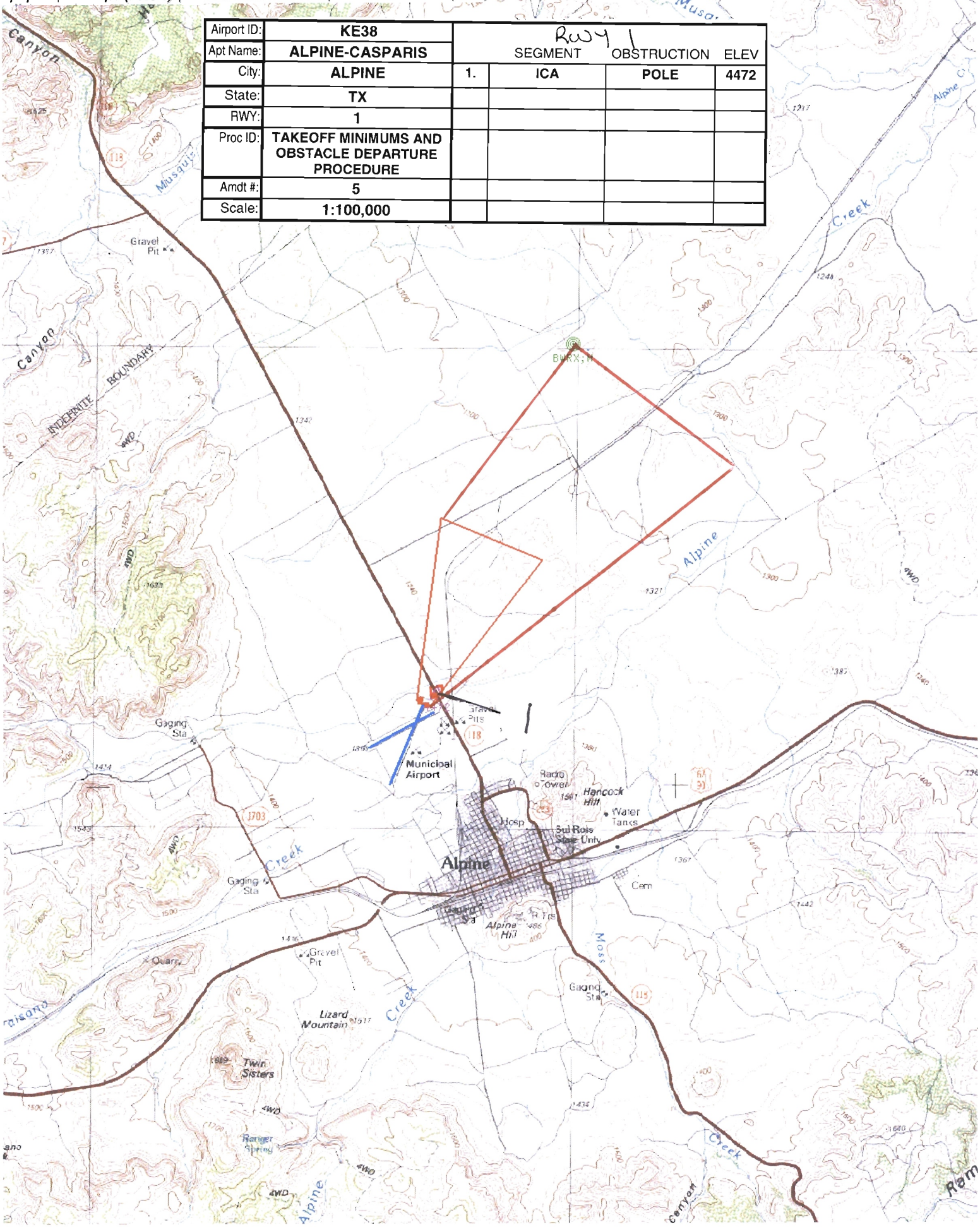

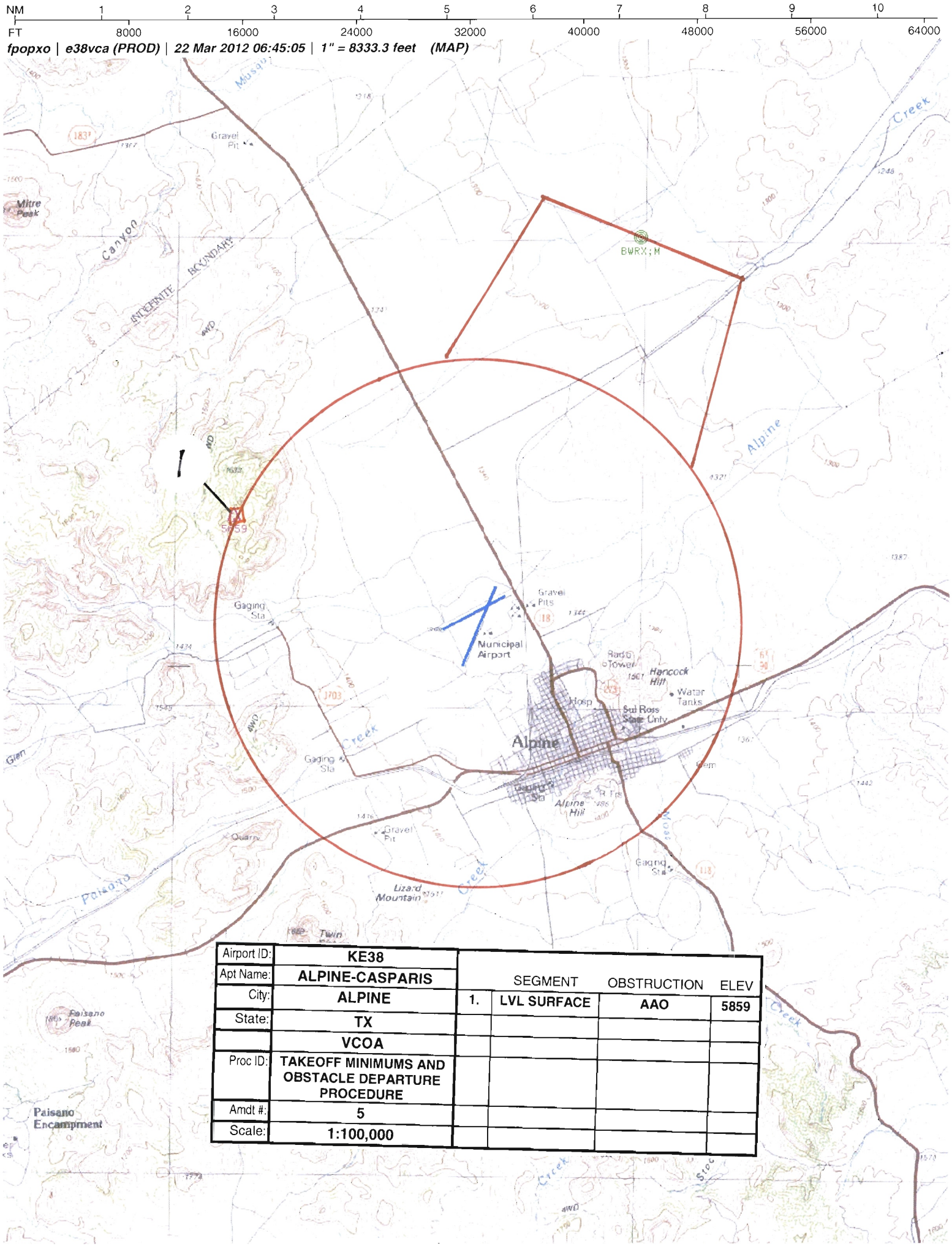

Airport ID:	KE38				
Apt Name:	ALPINE-CASPARIS		SEGMENT	OBSTRUCTION	ELEV
City:	ALPINE	1.	LVL SURFACE	AAO	5859
State:	TX				
	VCOA				
Proc ID:	TAKEOFF MINIMUMS AND OBSTACLE DEPARTURE PROCEDURE				
Amdt #:	5				
Scale:	1:100,000				