NM 10 20 30 40 50 60 70

FT 61000 122000 183000 244000 305000 366000 427000

fpojpd | mrj_lpv04 (PROD) | 30 Mar 2012 14:37:22 | 1" = 60761.0 feet (MAP)

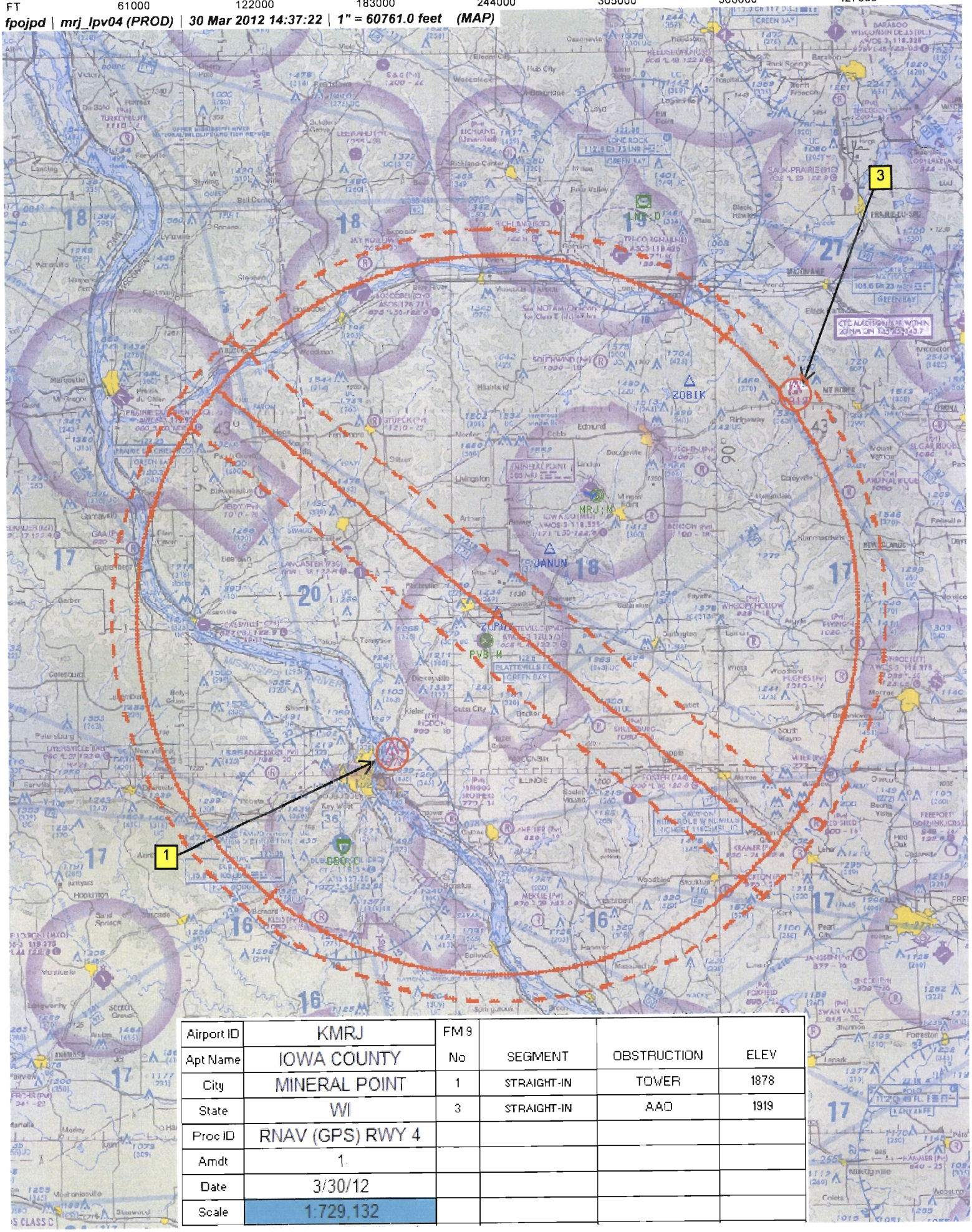

Airport ID	KMRJ	FM 9			
Apt Name	IOWA COUNTY	No	SEGMENT	OBSTRUCTION	ELEV
City	MINERAL POINT	1	STRAIGHT-IN	TOWER	1878
State	WI	3	STRAIGHT-IN	AAO	1919
Proc ID	RNAV (GPS) RWY 4				
Amdt	1				
Date	3/30/12				
Scale	1:729,132				

NM 7 14 21 28 35 42 49

FT 42000 84000 126000 168000 210000 252000 294000

fpojpd | mrj_lpv04 (PROD) | 30 Mar 2012 13:18:26 | 1" = 41666.7 feet (MAP)

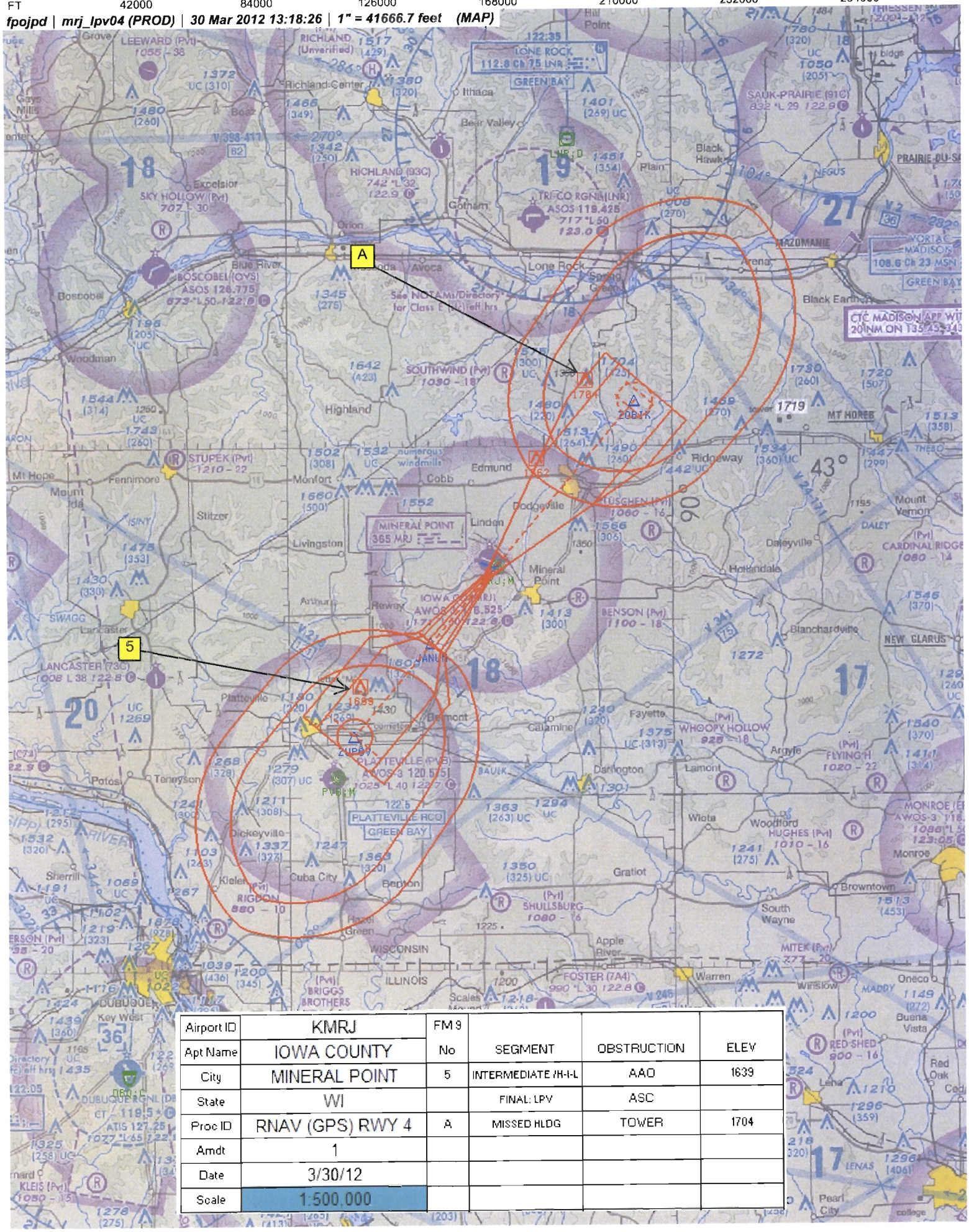

Airport ID	KMRJ	FM 9			
Apt Name	IOWA COUNTY	No	SEGMENT	OBSTRUCTION	ELEV
City	MINERAL POINT	5	INTERMEDIATE /H-I-L	AAO	1639
State	WI		FINAL: LPV	ASC	
Proc ID	RNAV (GPS) RWY 4	A	MISSED HLDG	TOWER	1704
Amdt	1				
Date	3/30/12				
Scale	1:500,000				

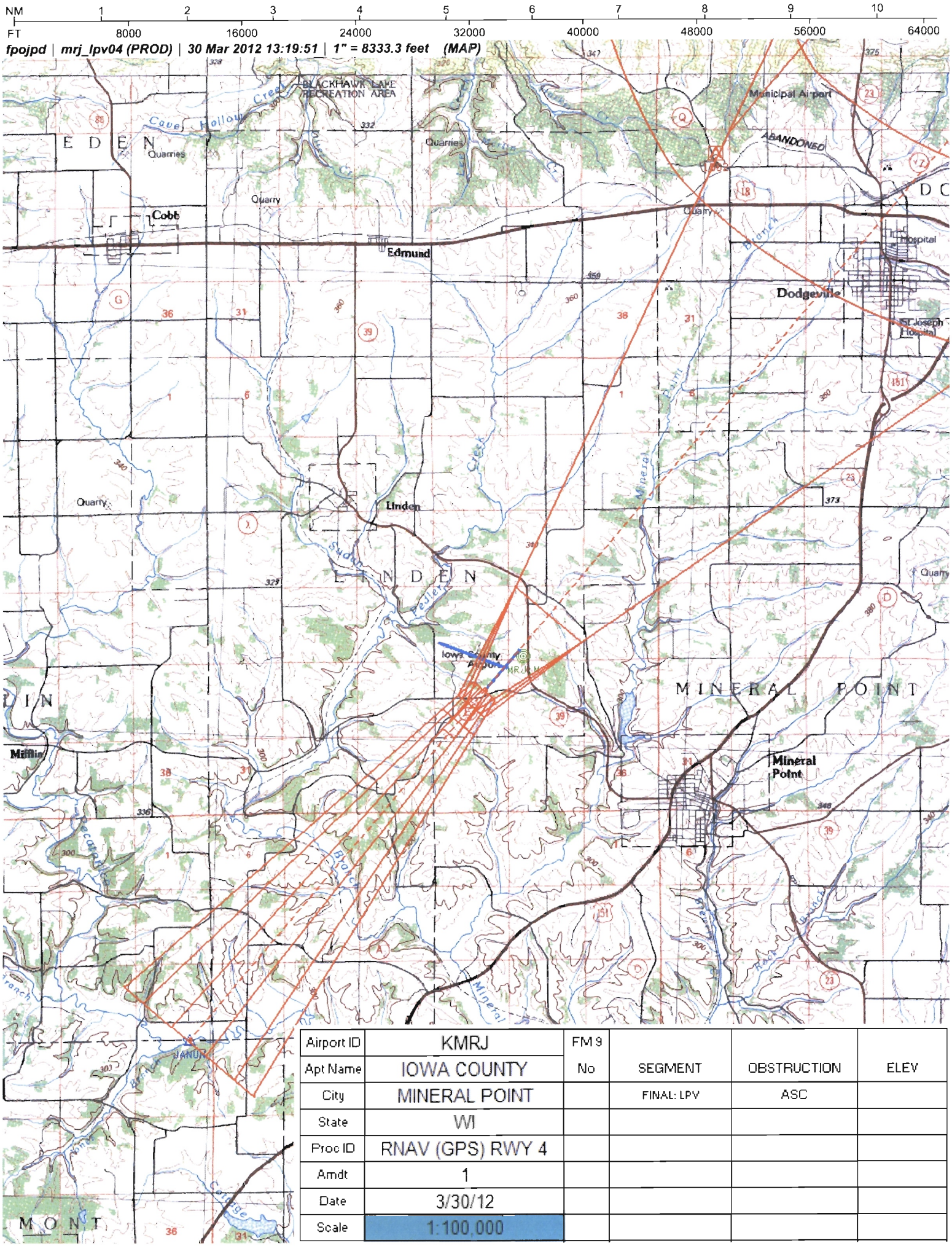

Airport ID	KMRJ	FM 9			
Apt Name	IOWA COUNTY	No	SEGMENT	OBSTRUCTION	ELEV
City	MINERAL POINT		FINAL: LPV	ASC	
State	WI				
Proc ID	RNAV (GPS) RWY 4				
Amdt	1				
Date	3/30/12				
Scale	1:100,000				

NM 1 2 3 4 5 6 7 8 9 10

FT 8000 16000 24000 32000 40000 48000 56000 64000

fpojpd | mrj_lpv04 (PROD) | 30 Mar 2012 13:21:16 | 1" = 8333.3 feet (MAP)

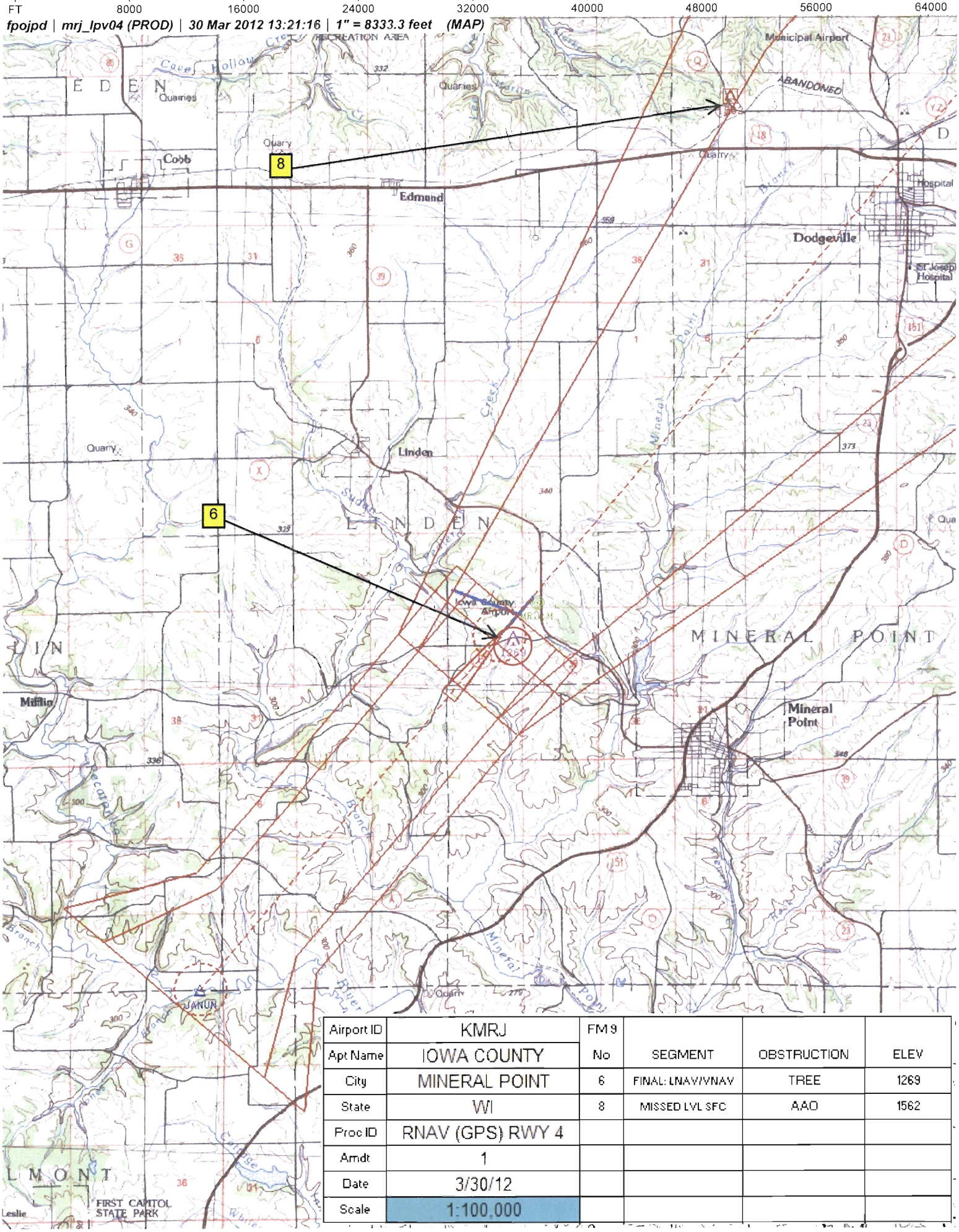

Airport ID	KMRJ	FM 9			
Apt Name	IOWA COUNTY	No	SEGMENT	OBSTRUCTION	ELEV
City	MINERAL POINT	6	FINAL: LNAV/VNAV	TREE	1269
State	WI	8	MISSED LVL SFC	AAO	1562
Proc ID	RNAV (GPS) RWY 4				
Amdt	1				
Date	3/30/12				
Scale	1:100,000				

NM 1 2 3 4 5 6 7 8 9 10

FT 8000 16000 24000 32000 40000 48000 56000 64000

fpojpd | mrj_lpv04 (PROD) | 30 Mar 2012 13:25:22 | 1" = 8333.3 feet (MAP)

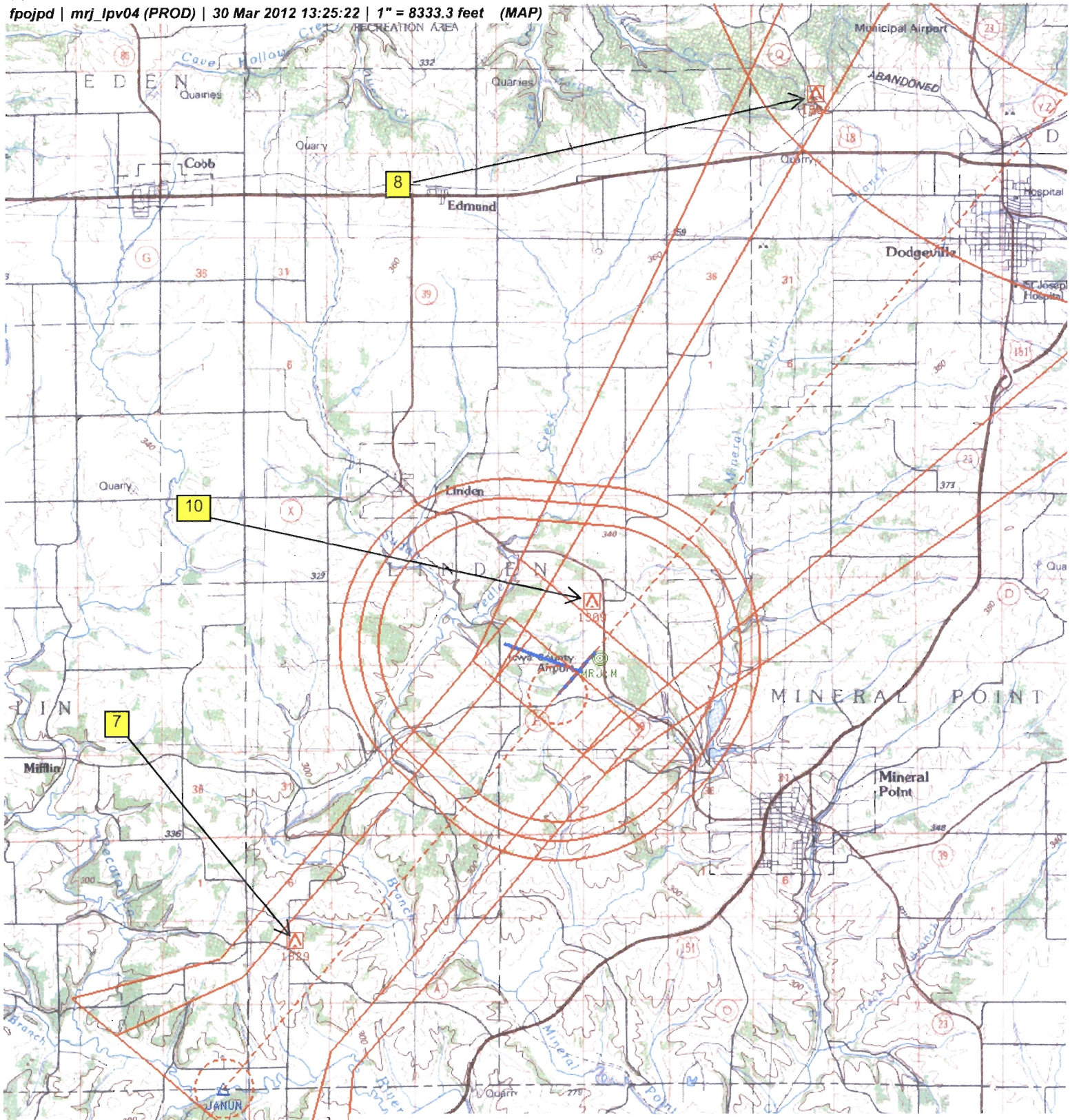

Airport ID	KMRJ	FM 9			
Apt Name	IOWA COUNTY	No	SEGMENT	OBSTRUCTION	ELEV
City	MINERAL POINT	7	FINAL: LNAV	AAO	1329
State	WI	8	MISSED LVL SFC	AAO	1562
Proc ID	RNAV (GPS) RWY 4	10	CIRCLING A/B/C	TREE	1309
Amdt	1				
Date	3/30/12				
Scale	1:100,000				