NM 7 14 21 28 35 42 49

FT 42000 84000 126000 168000 210000 252000 294000

fponrs | owi17rnav (TEST-_NOV09_2012) | 17 Jan 2013 14:25:26 | 1" = 41666.7 feet (MAP)

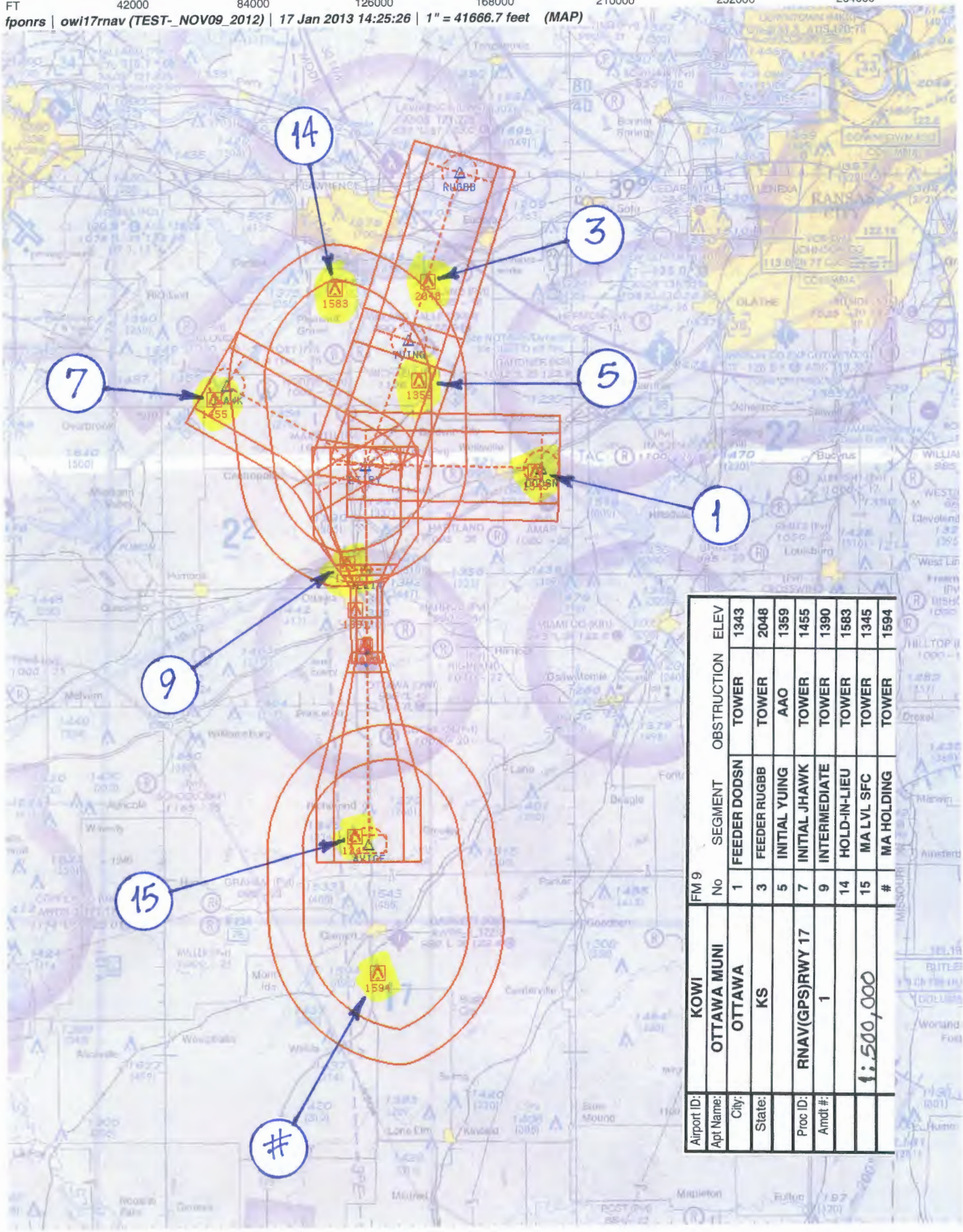

Airport ID:	KOWI	FM 9			
Apt Name:	OTTAWA MUNI	No	SEGMENT	OBSTRUCTION	ELEV
City:	OTTAWA	1	FEEDER DODSN	TOWER	1343
State:	KS	3	FEEDER RUGBB	TOWER	2048
		5	INITIAL YUING	AAO	1359
Proc ID:	RNAV(GPS)RWY 17	7	INITIAL JHAWK	TOWER	1455
Amdt #:	1	9	INTERMEDIATE	TOWER	1390
		14	HOLD-IN-LIEU	TOWER	1583
	1:500,000	15	MA LVL SFC	TOWER	1345
		#	MA HOLDING	TOWER	1594

NM 1 2 3 4 5 6 7 8 9 10

FT 8000 16000 24000 32000 40000 48000 56000 64000

fponrs | owi17rnav (TEST-_NOV09_2012) | 17 Jan 2013 13:28:03 | 1" = 8333.3 feet (MAP)

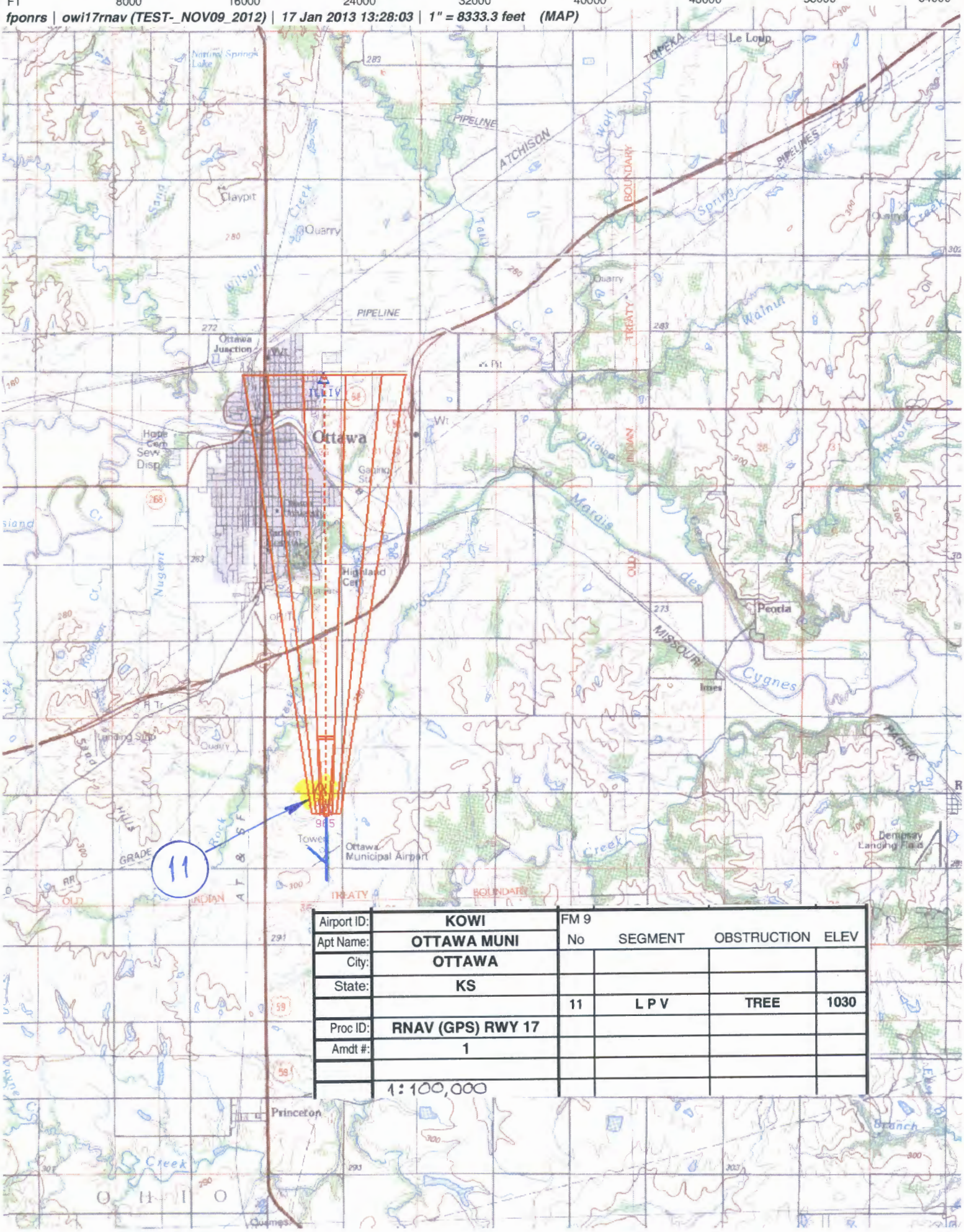

Airport ID:	KOWI	FM 9			
Apt Name:	OTTAWA MUNI	No	SEGMENT	OBSTRUCTION	ELEV
City:	OTTAWA				
State:	KS				
		11	L P V	TREE	1030
Proc ID:	RNAV (GPS) RWY 17				
Amdt #:	1				
	1:100,000				

NM 1 2 3 4 5 6 7 8 9 10

FT 8000 16000 24000 32000 40000 48000 56000 64000

fponrs | owi17rnav (TEST-_NOV09_2012) | 2 Jan 2013 10:02:53 | 1" = 8333.3 feet (MAP)

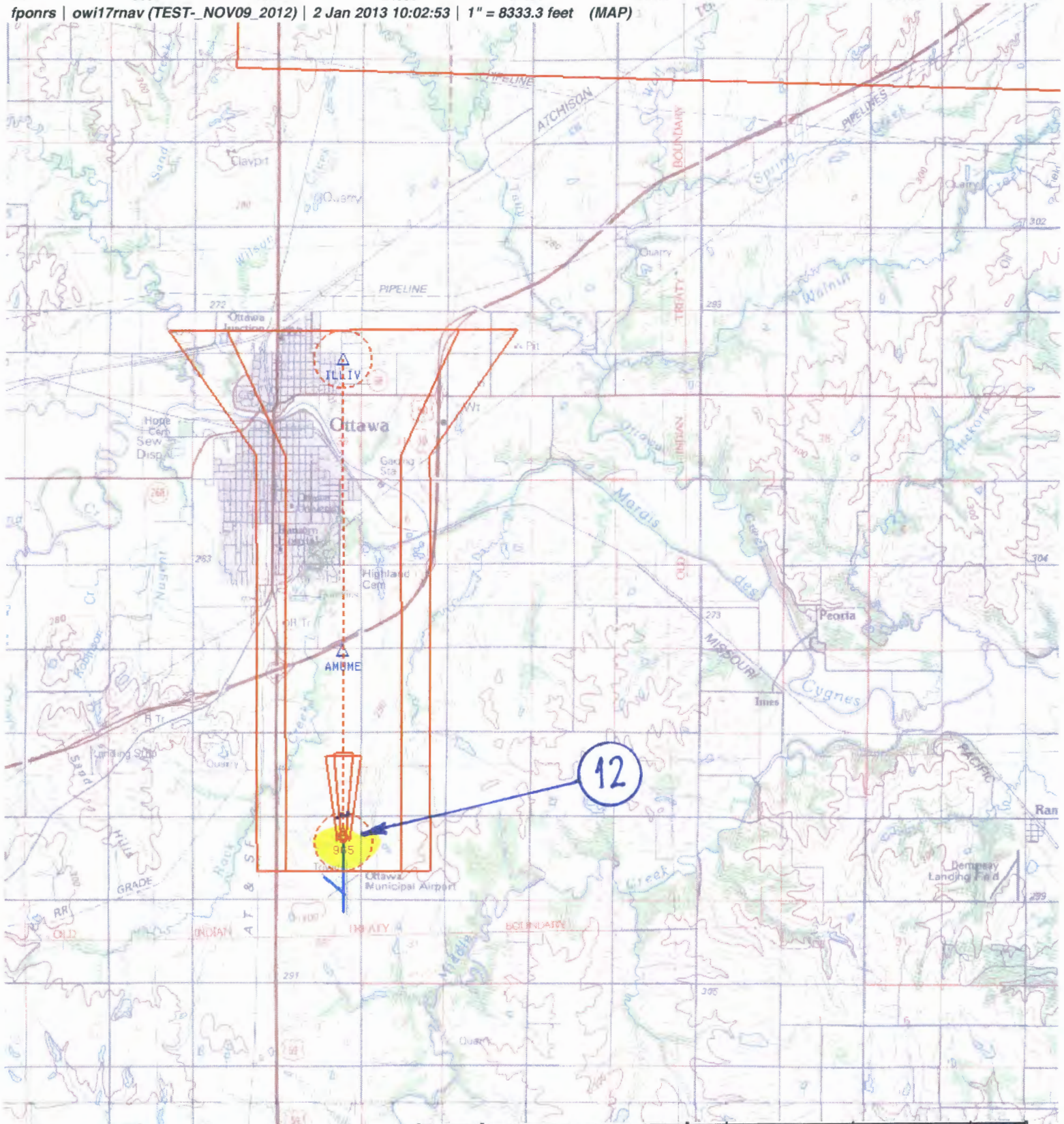

Airport ID:	KOWI	FM 9			
Apt Name:	OTTAWA MUNI	No	SEGMENT	OBSTRUCTION	ELEV
City:	OTTAWA				
State:	KS				
Proc ID:	RNAV (GPS) RWY 17	12	LNAV / VNAV	THLD RWY 17	964
Amdt #:	1				
	1:100,000				

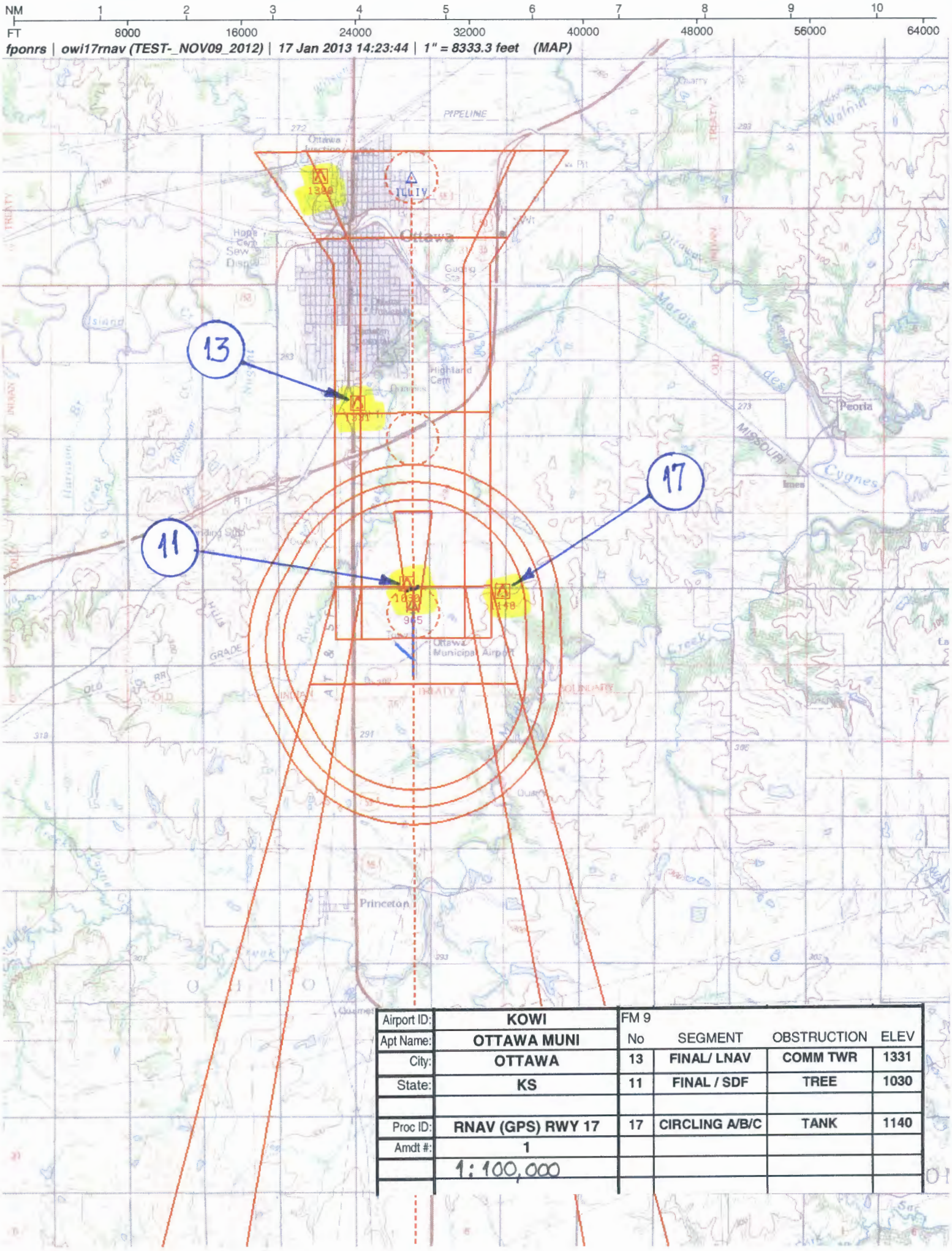

Airport ID:	KOWI	FM 9			
Apt Name:	OTTAWA MUNI	No	SEGMENT	OBSTRUCTION	ELEV
City:	OTTAWA	13	FINAL/ LNAV	COMM TWR	1331
State:	KS	11	FINAL / SDF	TREE	1030
Proc ID:	RNAV (GPS) RWY 17	17	CIRCLING A/B/C	TANK	1140
Amdt #:	1				
	1:100,000				