NM 7 14 21 28 35 42 49

FT 42000 84000 126000 168000 210000 252000 294000

fposbb | mgm_dd03 (PROD) | 30 Jan 2012 11:59:07 | 1" = 41666.7 feet (MAP)

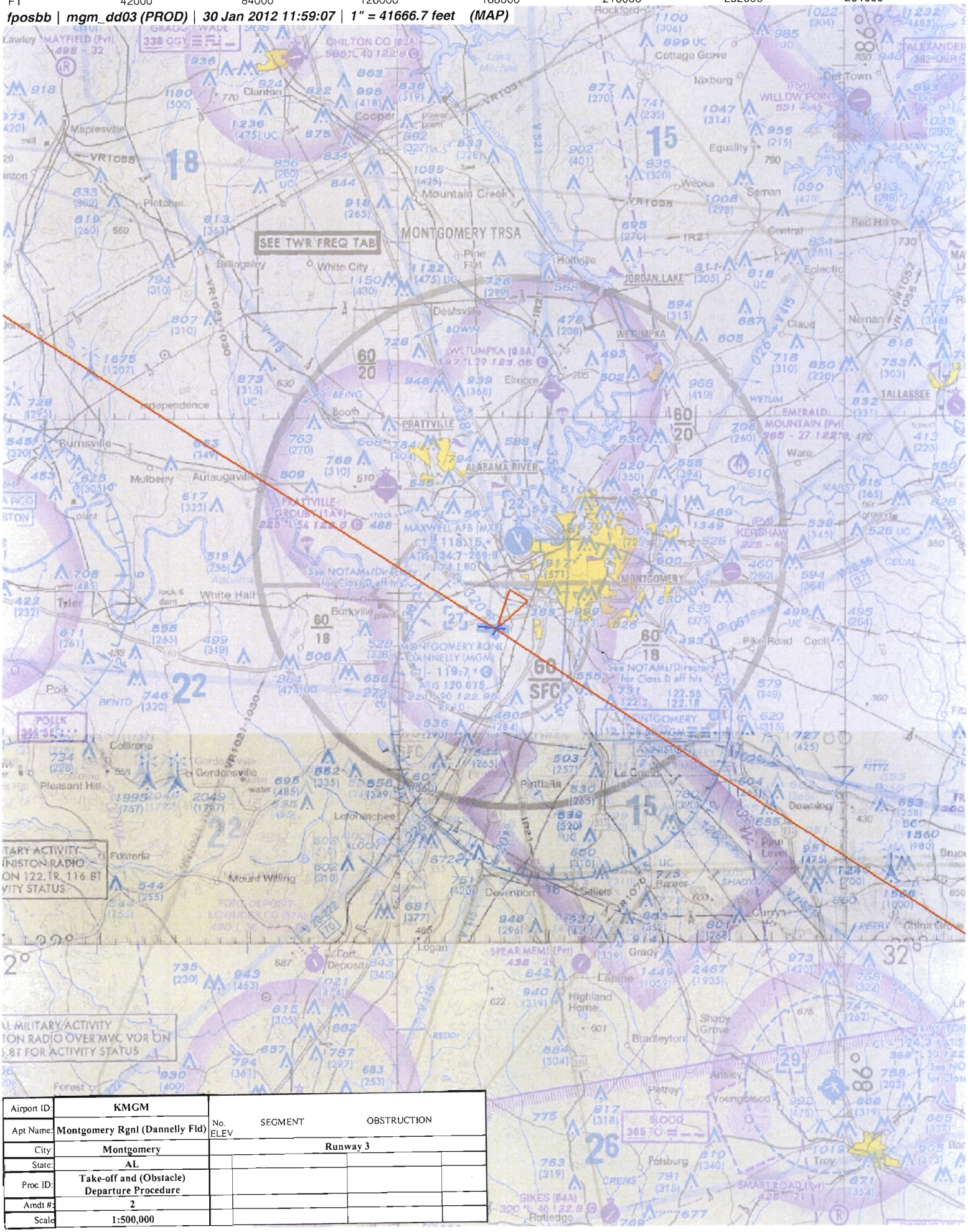

NM 7 14 21 28 35 42 49

FT 42000 84000 126000 168000 210000 252000 294000

fposbb | mgm_dd10 (PROD) | 30 Jan 2012 10:40:54 | 1" = 41666.7 feet (MAP)

Airport ID:	KMGM				
Apt Name:	Montgomery Rgnl (Dannelly Fld)	No.	SEGMENT	OBSTRUCTION	ELEV
City:	Montgomery		Runway 10		
State:	AL	#	Departure	Tower (01-000047)	999
Proc ID:	Take-off and (Obstacle) Departure Procedure				
Amdt #:	2				
Scale:	1:500,000				

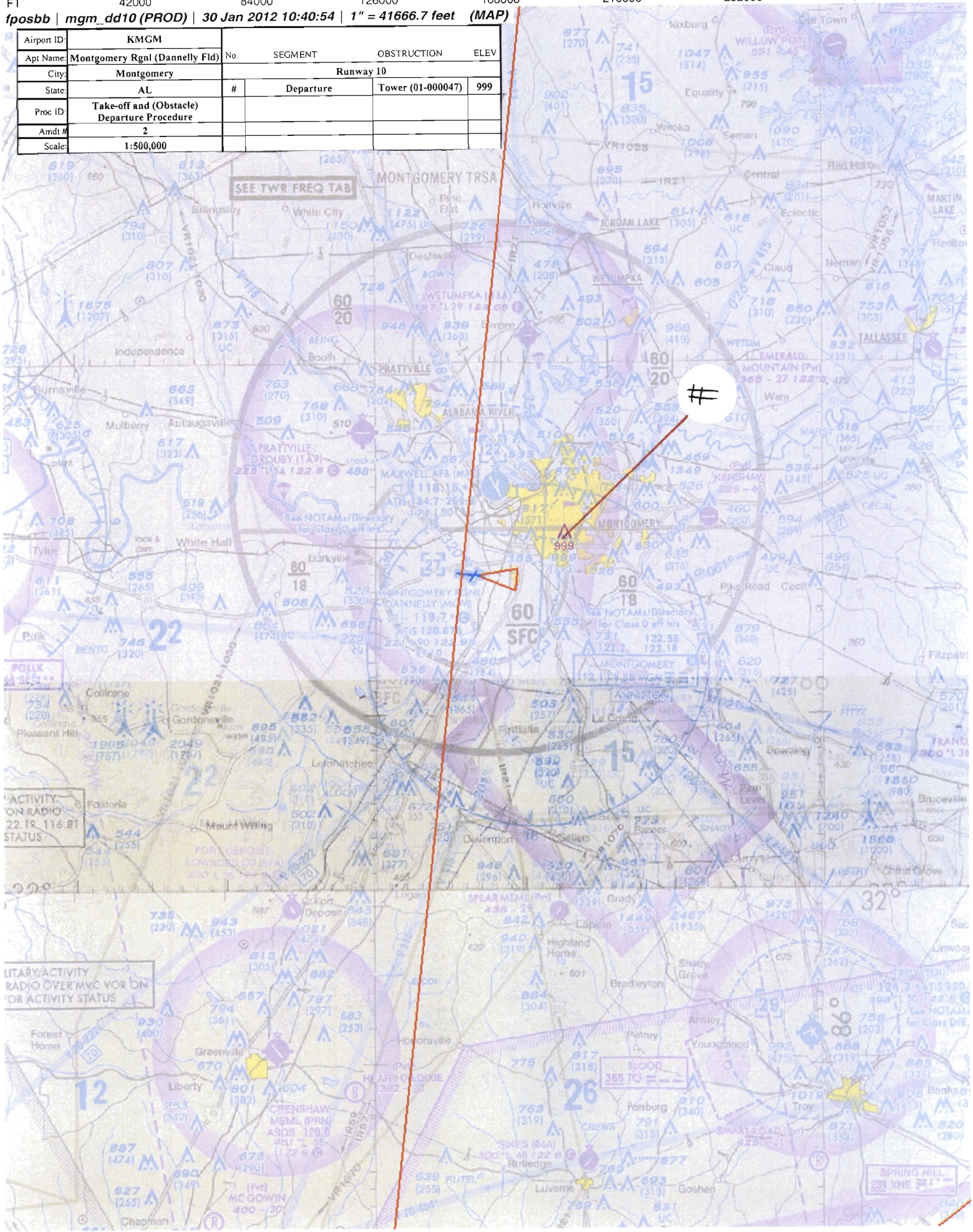

NM	7	14	21	28	35	42	49
FT	42000	84000	126000	168000	210000	252000	294000

fposbb | mgm_dd21 (PROD) | 30 Jan 2012 12:45:16 | 1" = 41666.7 feet (MAP)

Airport ID:	KMGM				
Apt Name:	Montgomery Rgnl (Dannelly Fld)	No.	SEGMENT	OBSTRUCTION	ELEV
City:	Montgomery		Runway 21		
State:	AL				
Proc ID:	Take-off and (Obstacle) Departure Procedure				
Amdt #:	2				
Scale:	1:500,000				

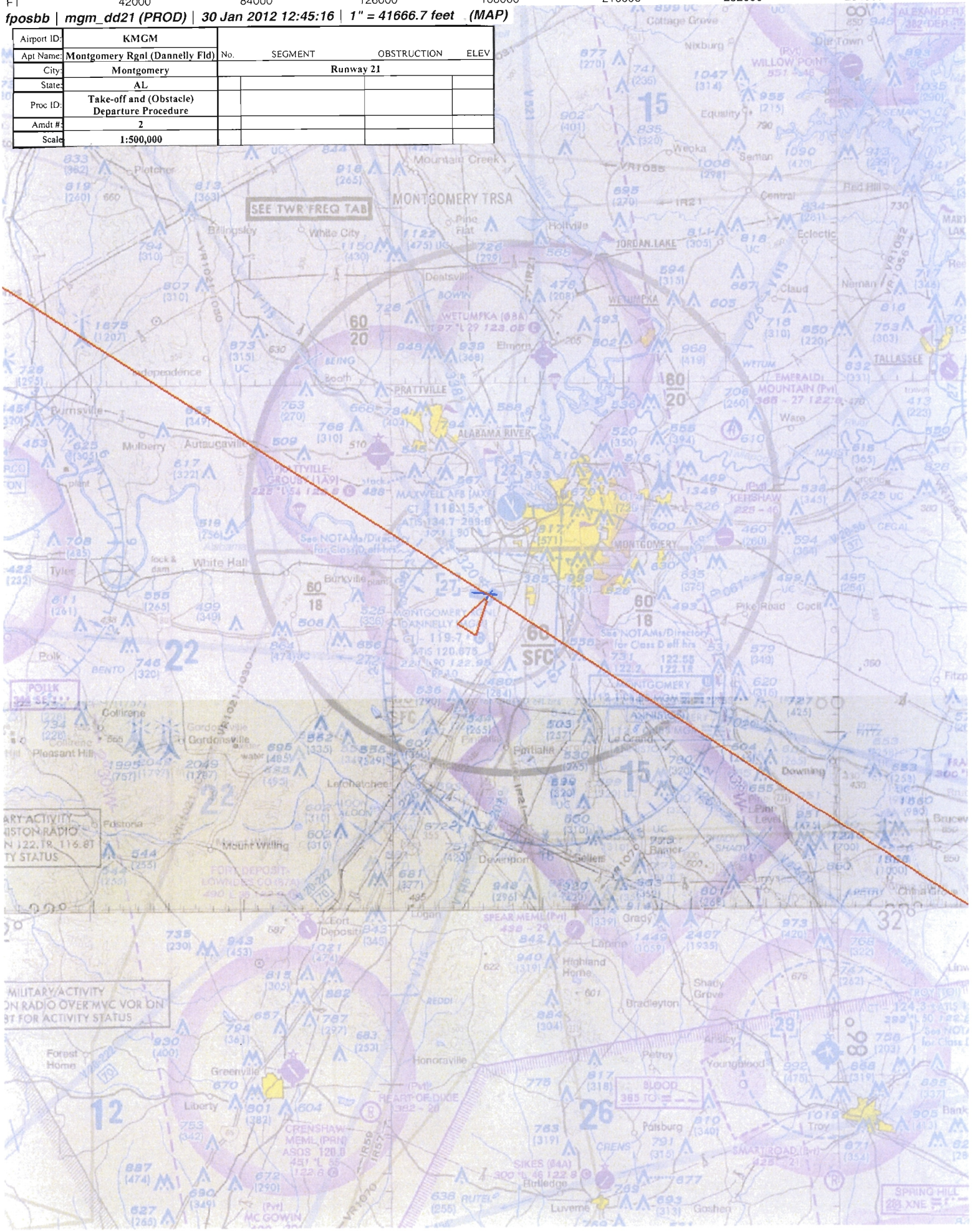

NM 7 14 21 28 35 42 49

FT 42000 84000 126000 168000 210000 252000 294000

fposbb | mgm_dd28 (PROD) | 30 Jan 2012 11:23:40 | 1" = 41666.7 feet (MAP)

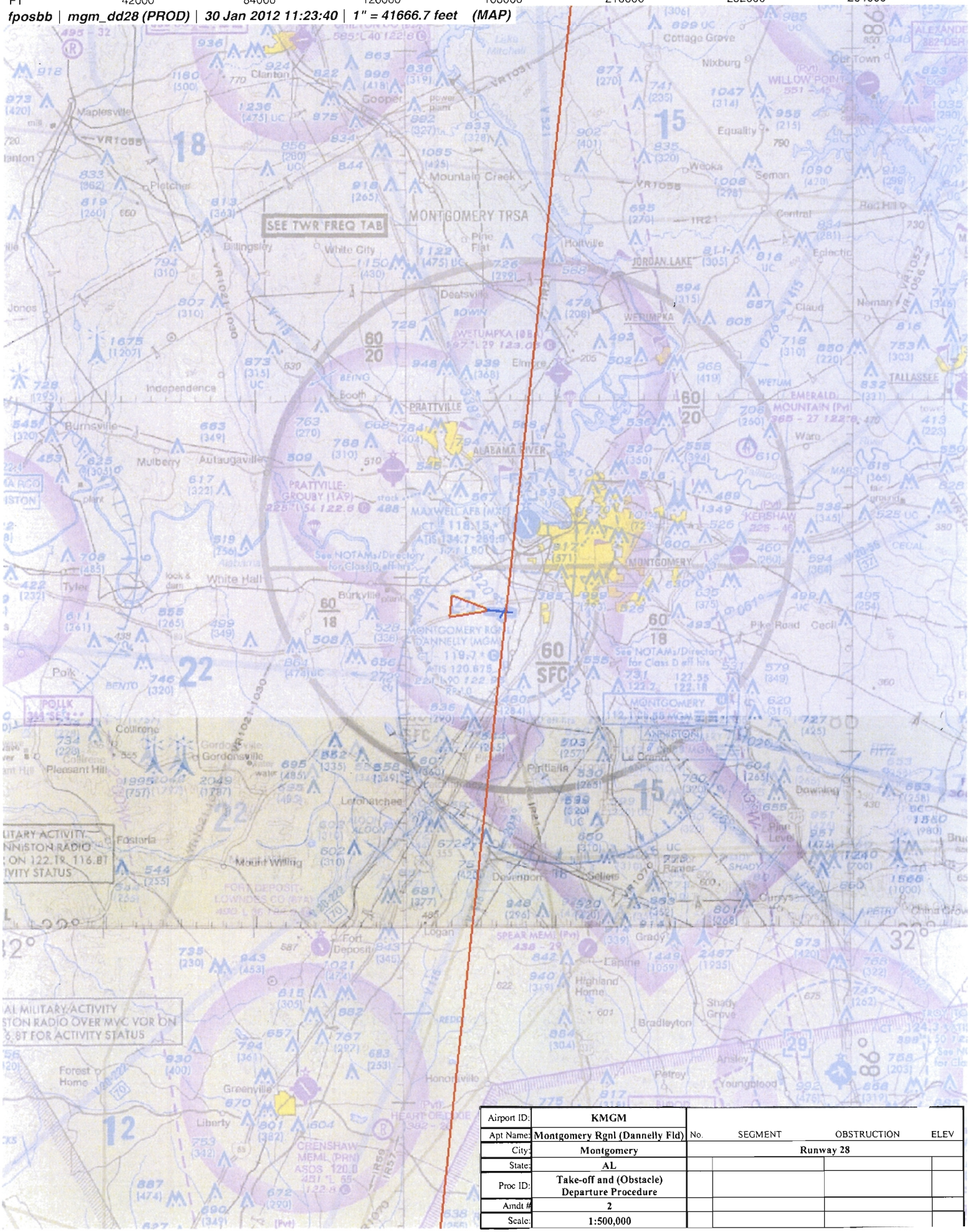

Airport ID:	KMGM				
Apt Name:	Montgomery Rgnl (Dannelly Fld)	No.	SEGMENT	OBSTRUCTION	ELEV
City:	Montgomery		Runway 28		
State:	AL				
Proc ID:	Take-off and (Obstacle) Departure Procedure				
Amdt #:	2				
Scale:	1:500,000				

NM 1 2 3 4 5 6 7 8 9 10

FT 8000 16000 24000 32000 40000 48000 56000 64000

fposbb | mgm_ica03 (PROD) | 30 Jan 2012 11:59:25 | 1" = 8333.3 feet (MAP)

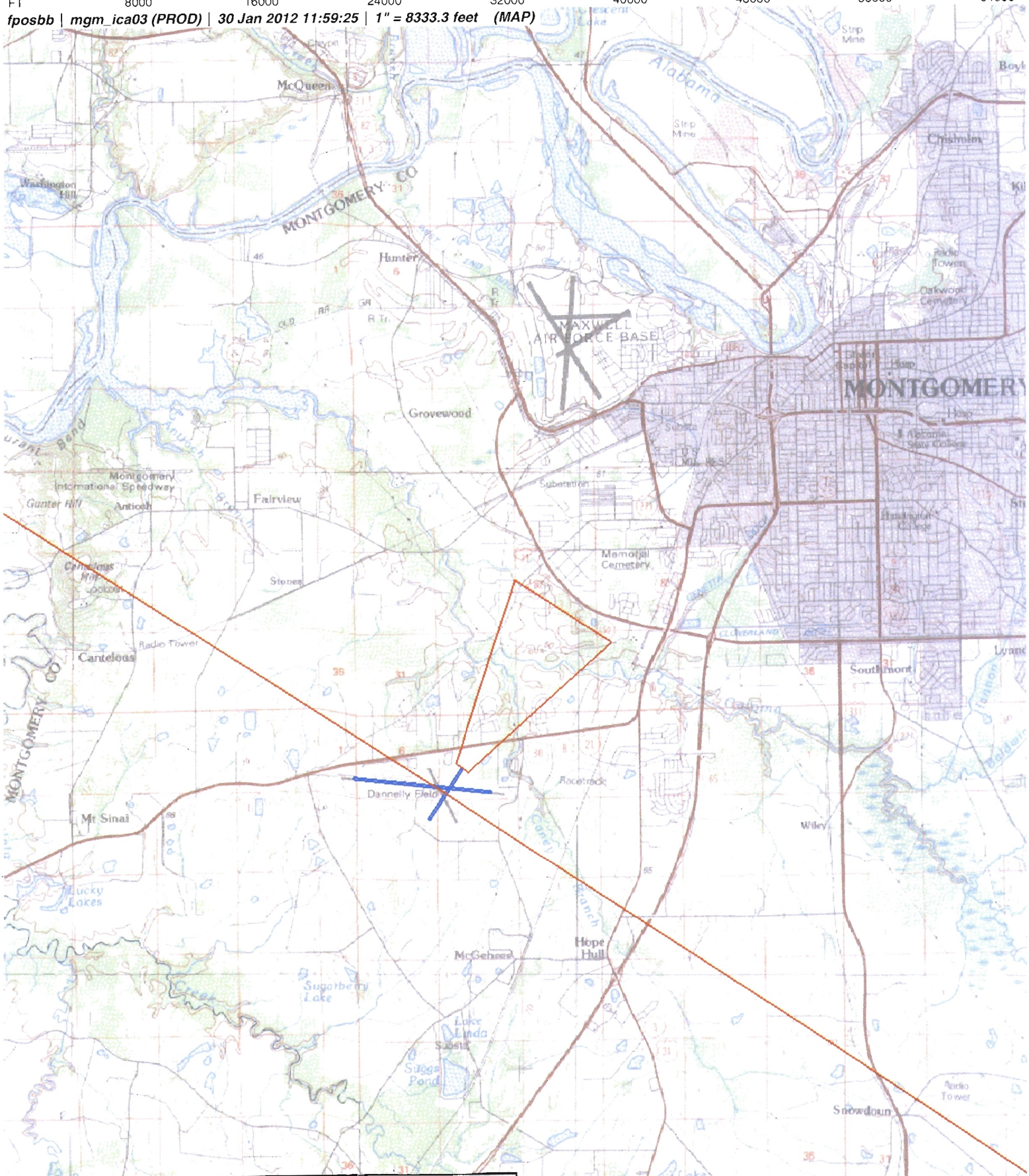

Airport ID:	KMGM				
Apt Name:	Montgomery Rgnl (Dannelly Fld)	No.	SEGMENT	OBSTRUCTION	ELEV
City:	Montgomery		Runway 3		
State:	AL				
Proc ID:	Take-off and (Obstacle) Departure Procedure				
Amdt #:	2				
Scale:	1:100,000				

NM 1 2 3 4 5 6 7 8 9 10

FT 8000 16000 24000 32000 40000 48000 56000 64000

fposbb | mgm_ica10 (PROD) | 30 Jan 2012 10:30:46 | 1" = 8333.3 feet (MAP)

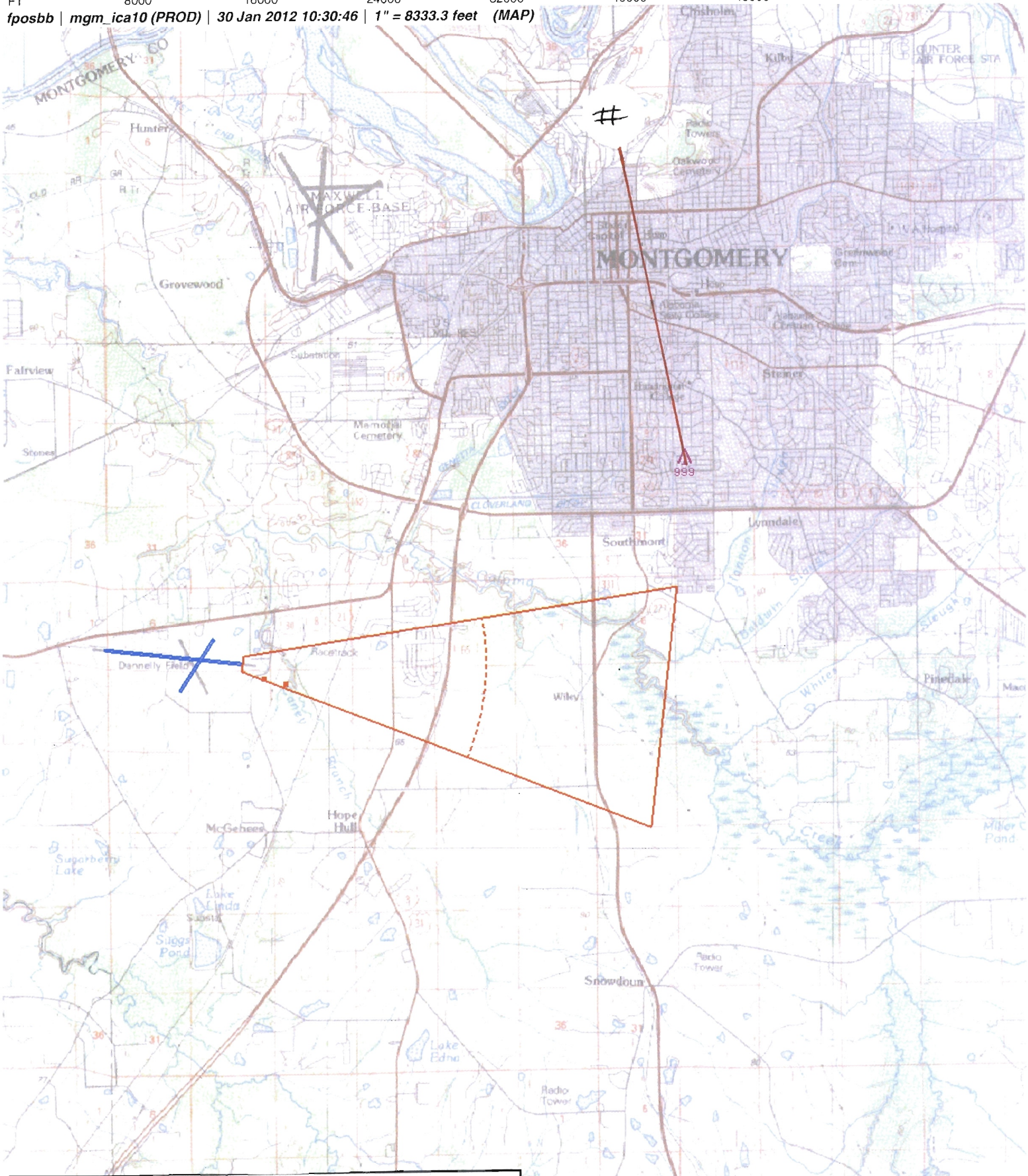

Airport ID:	KMGM				
Apt Name:	Montgomery Rgnl (Dannelly Fld)	No.	SEGMENT	OBSTRUCTION	ELEV
City:	Montgomery		Runway 10		
State:	AL	#	Departure	Tower (01-000047)	999
Proc ID:	Take-off and (Obstacle) Departure Procedure				
Amdt #:	2				
Scale:	1:100,000				

NM 1 2 3 4 5 6 7 8 9 10

FT 8000 16000 24000 32000 40000 48000 56000 64000

fposbb | mgm_ica21 (PROD) | 30 Jan 2012 12:45:26 | 1" = 8333.3 feet (MAP)

Airport ID:	KMGM				
Apt Name:	Montgomery Rgnl (Dannelly Fld)	No.	SEGMENT	OBSTRUCTION	ELEV
City:	Montgomery		Runway 21		
State:	AL				
Proc ID:	Take-off and (Obstacle) Departure Procedure				
Amdt #:	2				
Scale	1:100,000				

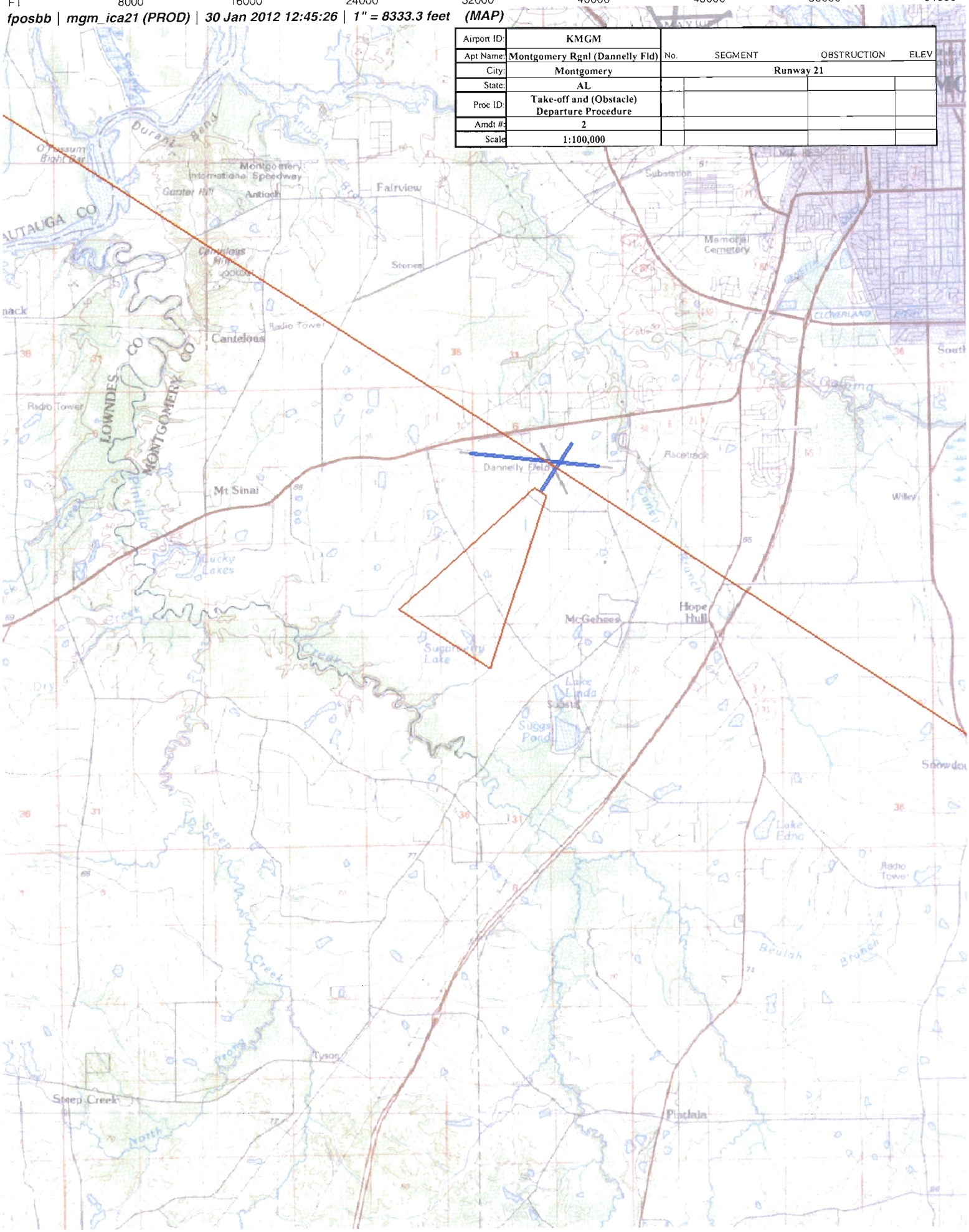

NM 1 2 3 4 5 6 7 8 9 10

FT 8000 16000 24000 32000 40000 48000 56000 64000

fposbb | mgm_ica28 (PROD) | 30 Jan 2012 11:23:55 | 1" = 8333.3 feet (MAP)

Airport ID:	KMGM				
Apt Name:	Montgomery Rgnl (Dannelly Fld)	No.	SEGMENT	OBSTRUCTION	ELEV
City:	Montgomery	Runway 28			
State:	AL				
Proc ID:	Take-off and (Obstacle) Departure Procedure				
Amdt #:	2				
Scale	1:100,000				