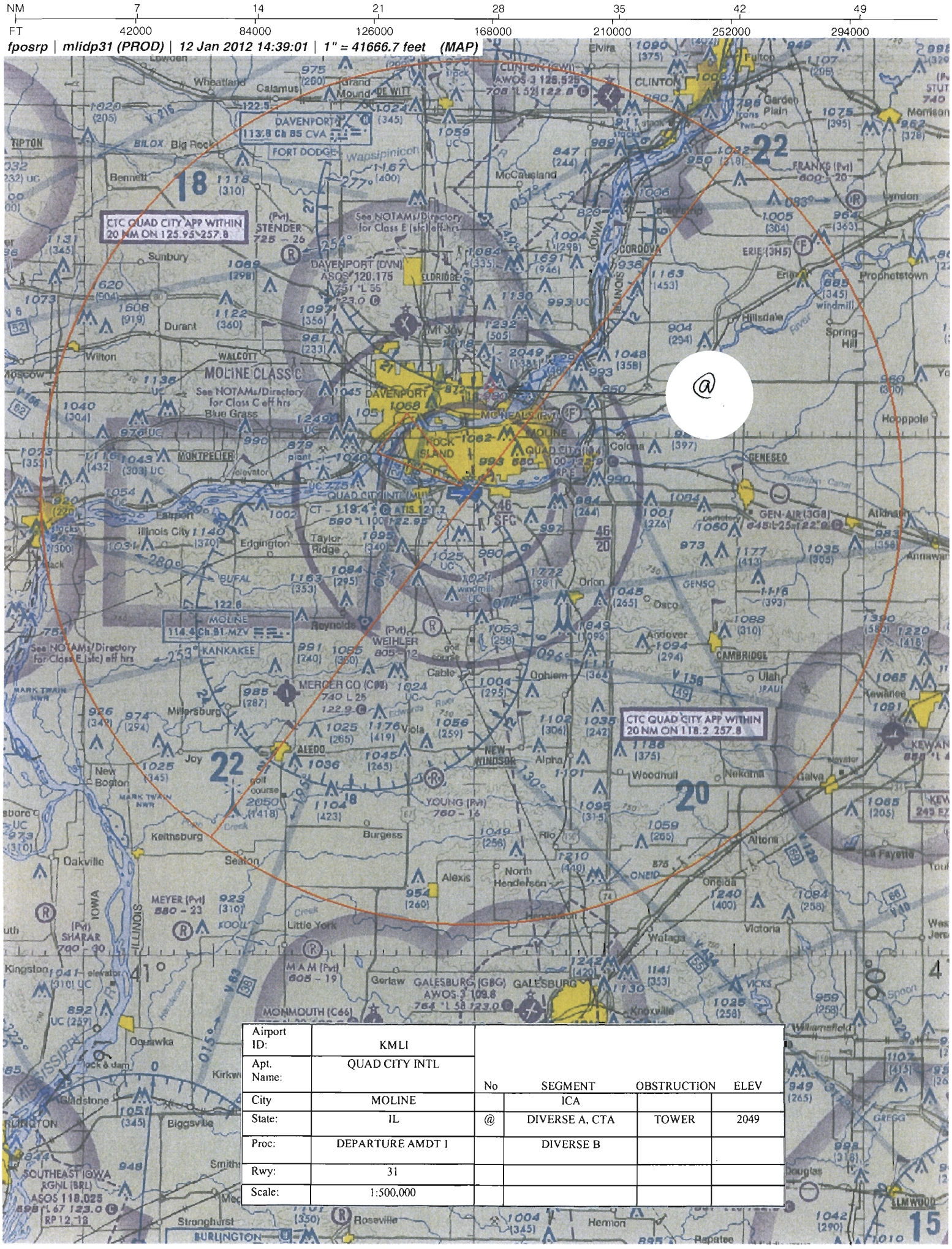


| Airport ID: | KMLI |
|---|---|
| Apt. Name: | QUAD CITY INTL |
| City | MOLINE |
| State: | IL |
| Proc: | DEPARTURE AMDT 1 |
| Rwy: | 31 |
| Scale: | 1:500,000 |

| No | SEGMENT | OBSTRUCTION | ELEV |
|---|---|---|---|
| | ICA | | |
| @ | DIVERSE A, CTA | TOWER | 2049 |
| | DIVERSE B | | |
| | | | |
| | | | |

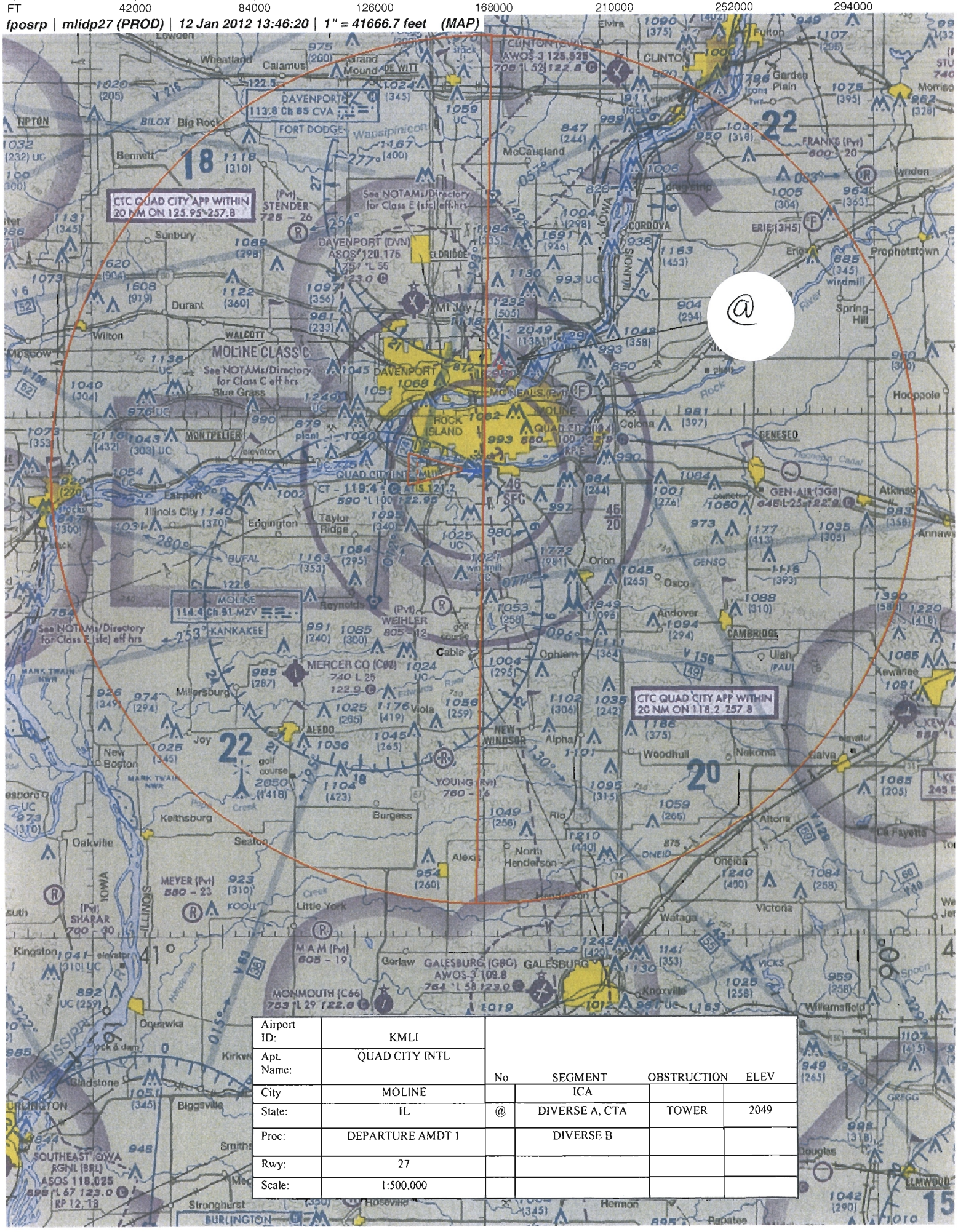


| Airport ID: | KMLI | | | | |
|---|---|---|---|---|---|
| Apt. Name: | QUAD CITY INTL | No | SEGMENT | OBSTRUCTION | ELEV |
| City | MOLINE | | ICA | | |
| State: | IL | @ | DIVERSE A, CTA | TOWER | 2049 |
| Proc: | DEPARTURE AMDT 1 | | DIVERSE B | | |
| Rwy: | 27 | | | | |
| Scale: | 1:500,000 | | | | |

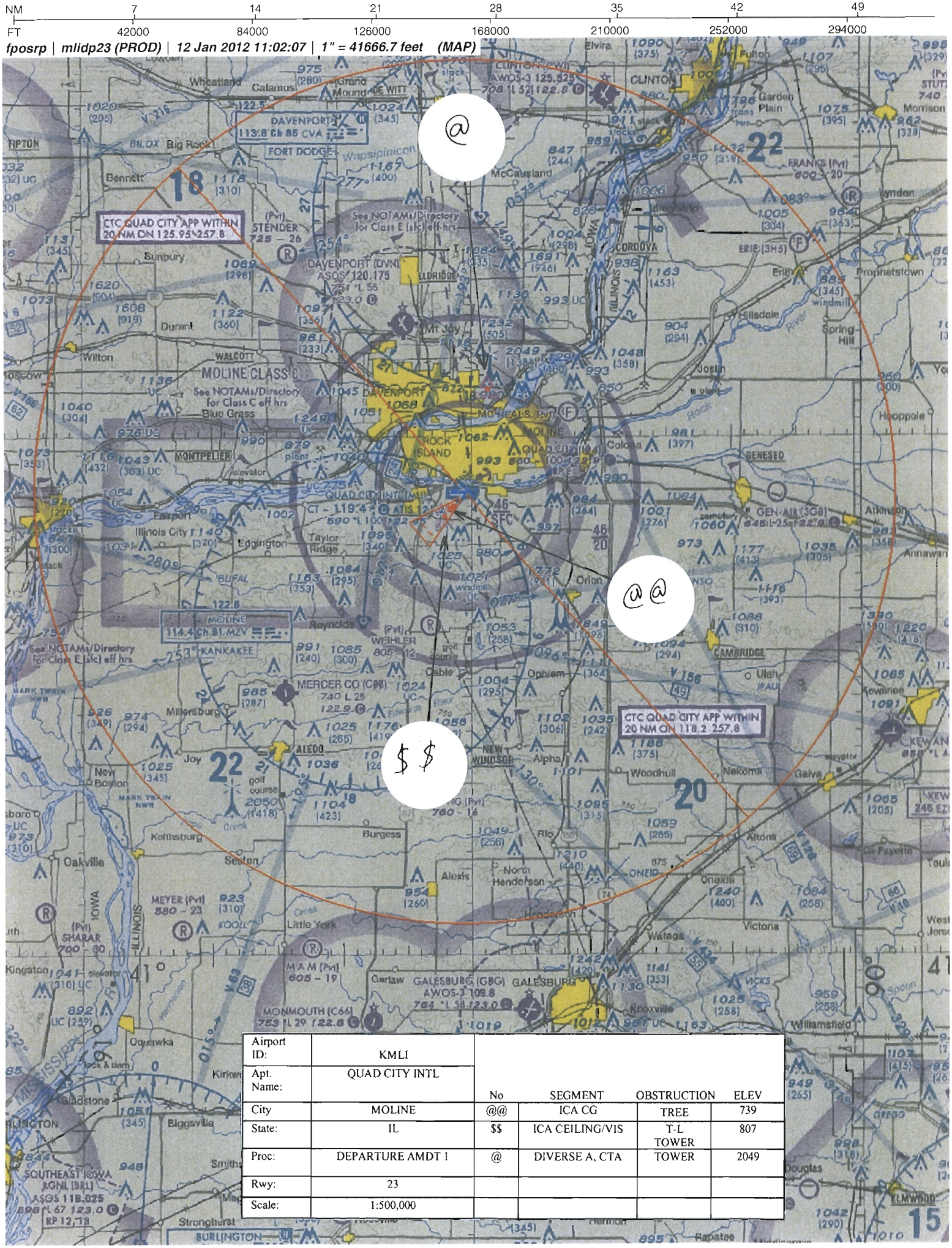


| Airport ID: | KMLI |
|---|---|
| Apt. Name: | QUAD CITY INTL |
| City | MOLINE |
| State: | IL |
| Proc: | DEPARTURE AMDT 1 |
| Rwy: | 23 |
| Scale: | 1:500,000 |

| No | SEGMENT | OBSTRUCTION | ELEV |
|---|---|---|---|
| @@ | ICA CG | TREE | 739 |
| $$ | ICA CEILING/VIS | T-L TOWER | 807 |
| @ | DIVERSE A, CTA | TOWER | 2049 |
| | | | |
| | | | |

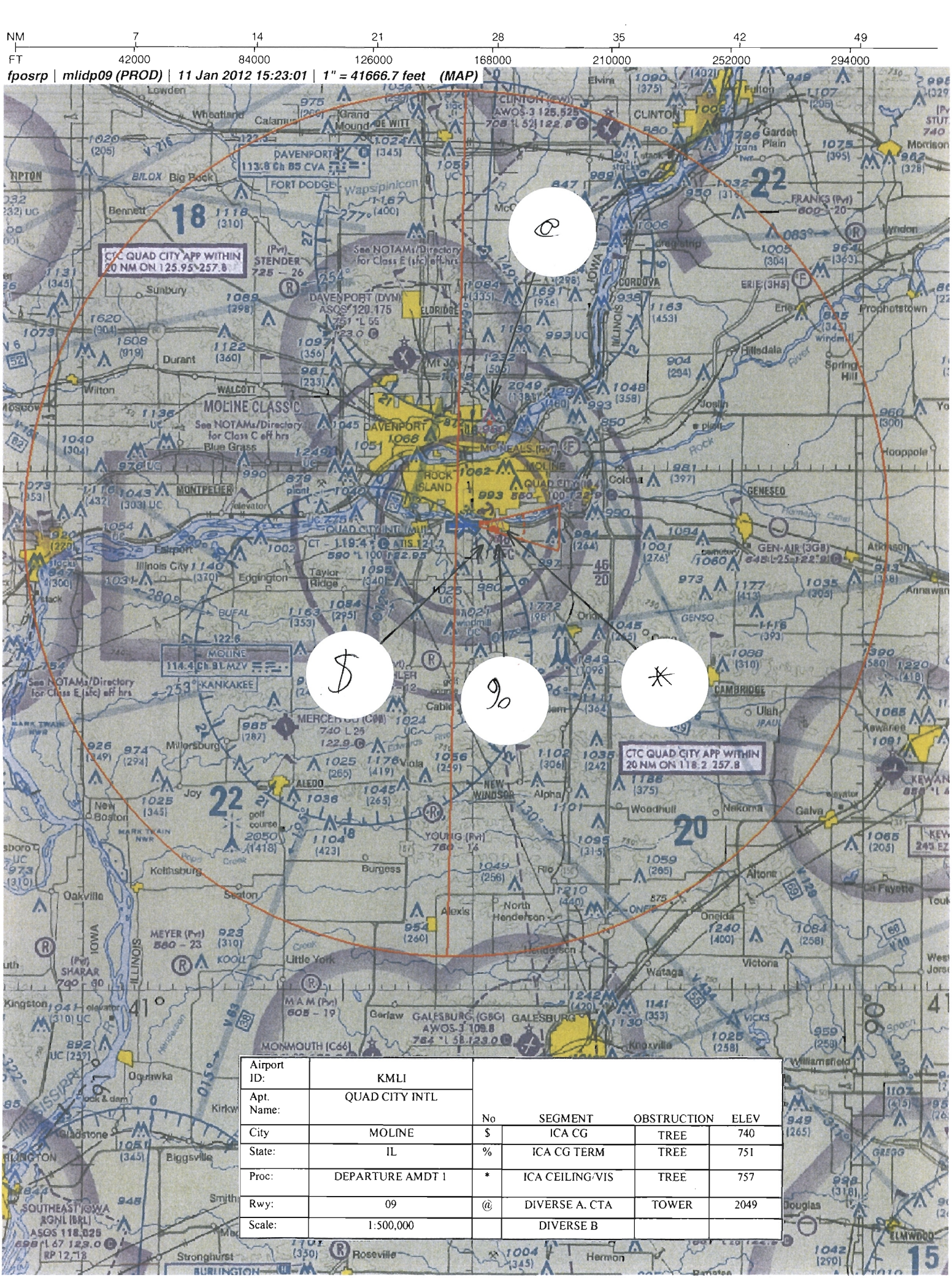


| Airport ID: | KMLI | | | | |
|---|---|---|---|---|---|
| Apt. Name: | QUAD CITY INTL | No | SEGMENT | OBSTRUCTION | ELEV |
| City | MOLINE | $ | ICA CG | TREE | 740 |
| State: | IL | % | ICA CG TERM | TREE | 751 |
| Proc: | DEPARTURE AMDT 1 | * | ICA CEILING/VIS | TREE | 757 |
| Rwy: | 09 | @ | DIVERSE A. CTA | TOWER | 2049 |
| Scale: | 1:500,000 | | DIVERSE B | | |

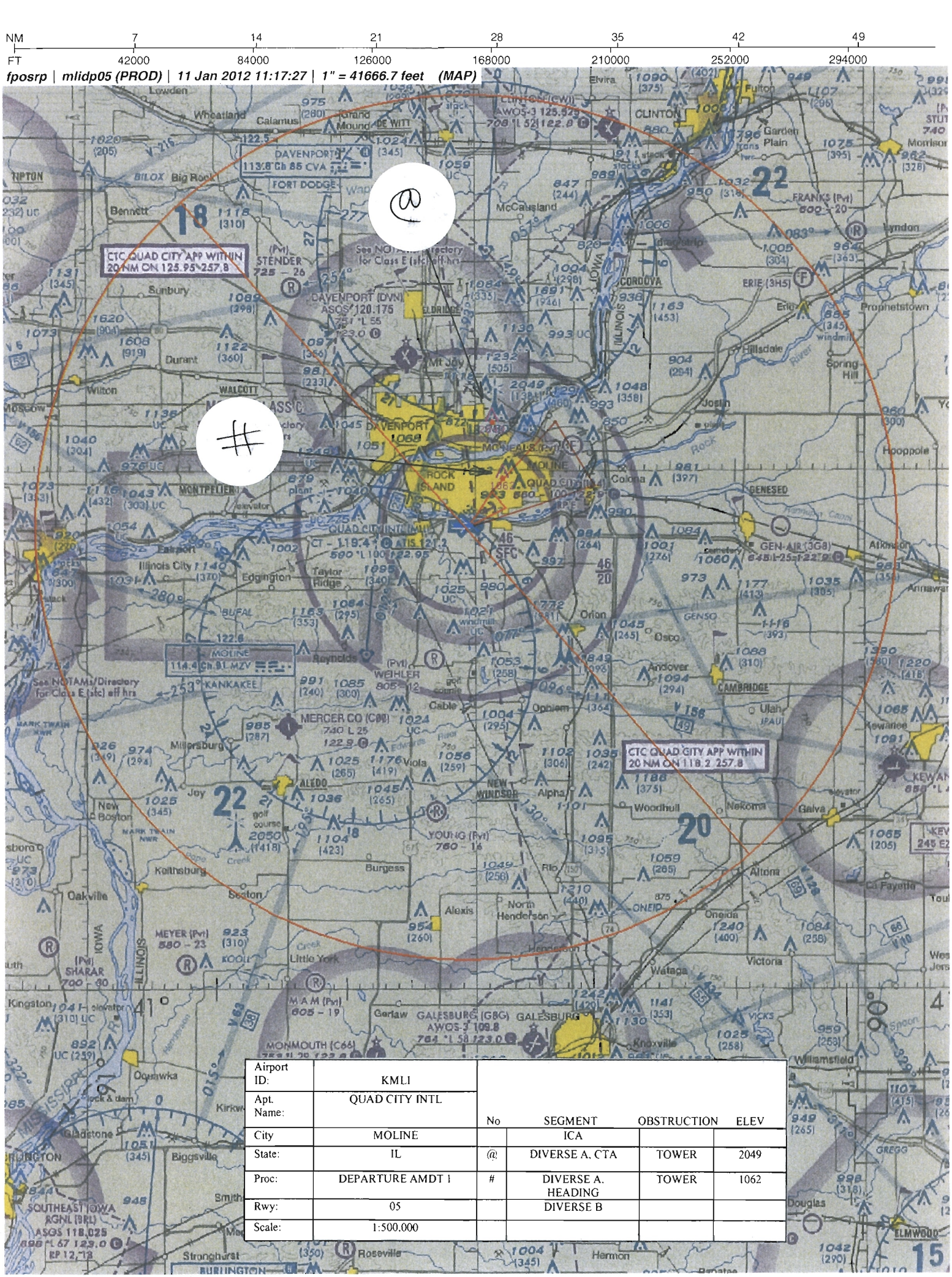


| Airport ID: | KMLI |
|---|---|
| Apt. Name: | QUAD CITY INTL |
| City | MOLINE |
| State: | IL |
| Proc: | DEPARTURE AMDT 1 |
| Rwy: | 05 |
| Scale: | 1:500,000 |

| No | SEGMENT | OBSTRUCTION | ELEV |
|---|---|---|---|
| | ICA | | |
| @ | DIVERSE A, CTA | TOWER | 2049 |
| # | DIVERSE A, HEADING | TOWER | 1062 |
| | DIVERSE B | | |

NM 7 14 21 28 35 42 49

FT 42000 84000 126000 168000 210000 252000 294000

*fposrp | mlidp13 (PROD) | 12 Jan 2012 10:13:15 | 1" = 41666.7 feet (MAP)*

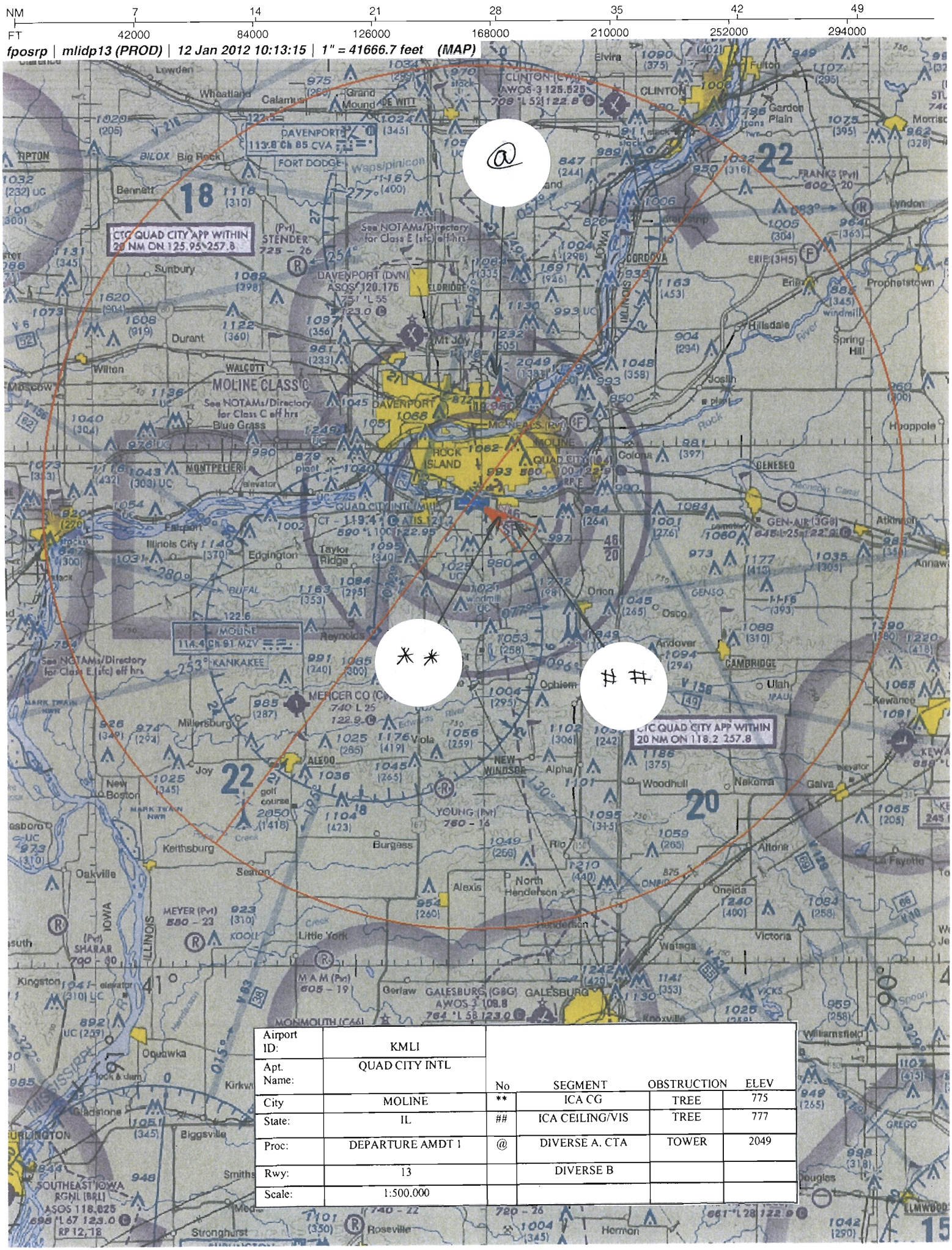


| Airport ID: | KMLI | | | | |
|---|---|---|---|---|---|
| Apt. Name: | QUAD CITY INTL | No | SEGMENT | OBSTRUCTION | ELEV |
| City | MOLINE | ** | ICA CG | TREE | 775 |
| State: | IL | ## | ICA CEILING/VIS | TREE | 777 |
| Proc: | DEPARTURE AMDT 1 | @ | DIVERSE A. CTA | TOWER | 2049 |
| Rwy: | 13 | | DIVERSE B | | |
| Scale: | 1:500,000 | | | | |

NM 1 2 3 4 5 6 7 8 9 10
FT 8000 16000 24000 32000 40000 48000 56000 64000

*fposrp | mlidp13 (PROD) | 12 Jan 2012 10:15:31 | 1" = 8333.3 feet (MAP)*

| Airport ID: | KMLI | | | | |
|---|---|---|---|---|---|
| Apt. Name: | QUAD CITY INTL | No | SEGMENT | OBSTRUCTION | ELEV |
| City | MOLINE | ** | ICA CG | TREE | 775 |
| State: | IL | ## | ICA CEILING/VIS | TREE | 777 |
| Proc: | DEPARTURE AMDT 1 | @ | DIVERSE A, CTA | TOWER | 2049 |
| Rwy: | 13 | | | | |
| Scale: | 1:100,000 | | | | |

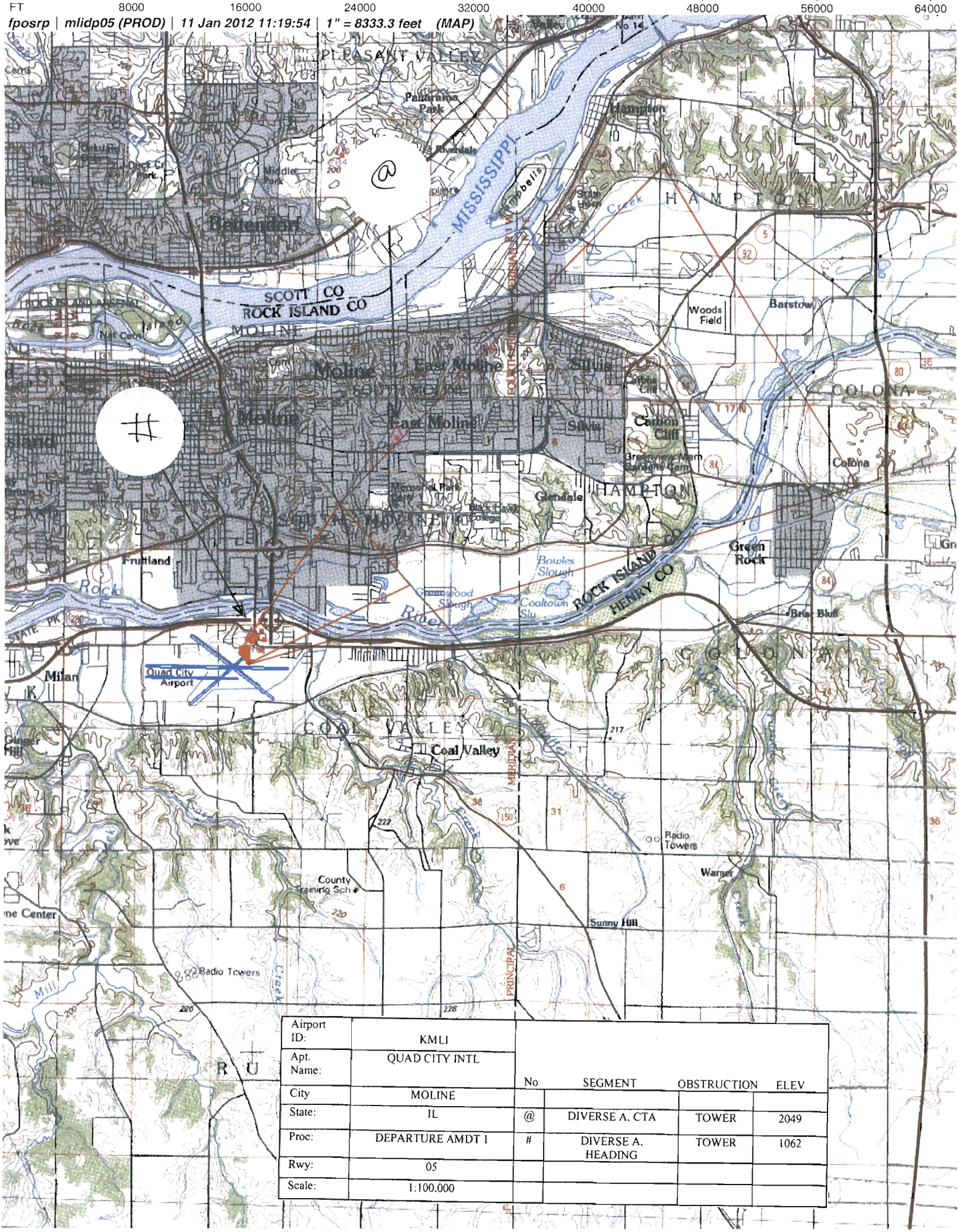


| Airport ID: | KMLI |
|---|---|
| Apt. Name: | QUAD CITY INTL |
| City | MOLINE |
| State: | IL |
| Proc: | DEPARTURE AMDT 1 |
| Rwy: | 05 |
| Scale: | 1:100,000 |

| No | SEGMENT | OBSTRUCTION | ELEV |
|---|---|---|---|
| @ | DIVERSE A, CTA | TOWER | 2049 |
| # | DIVERSE A, HEADING | TOWER | 1062 |

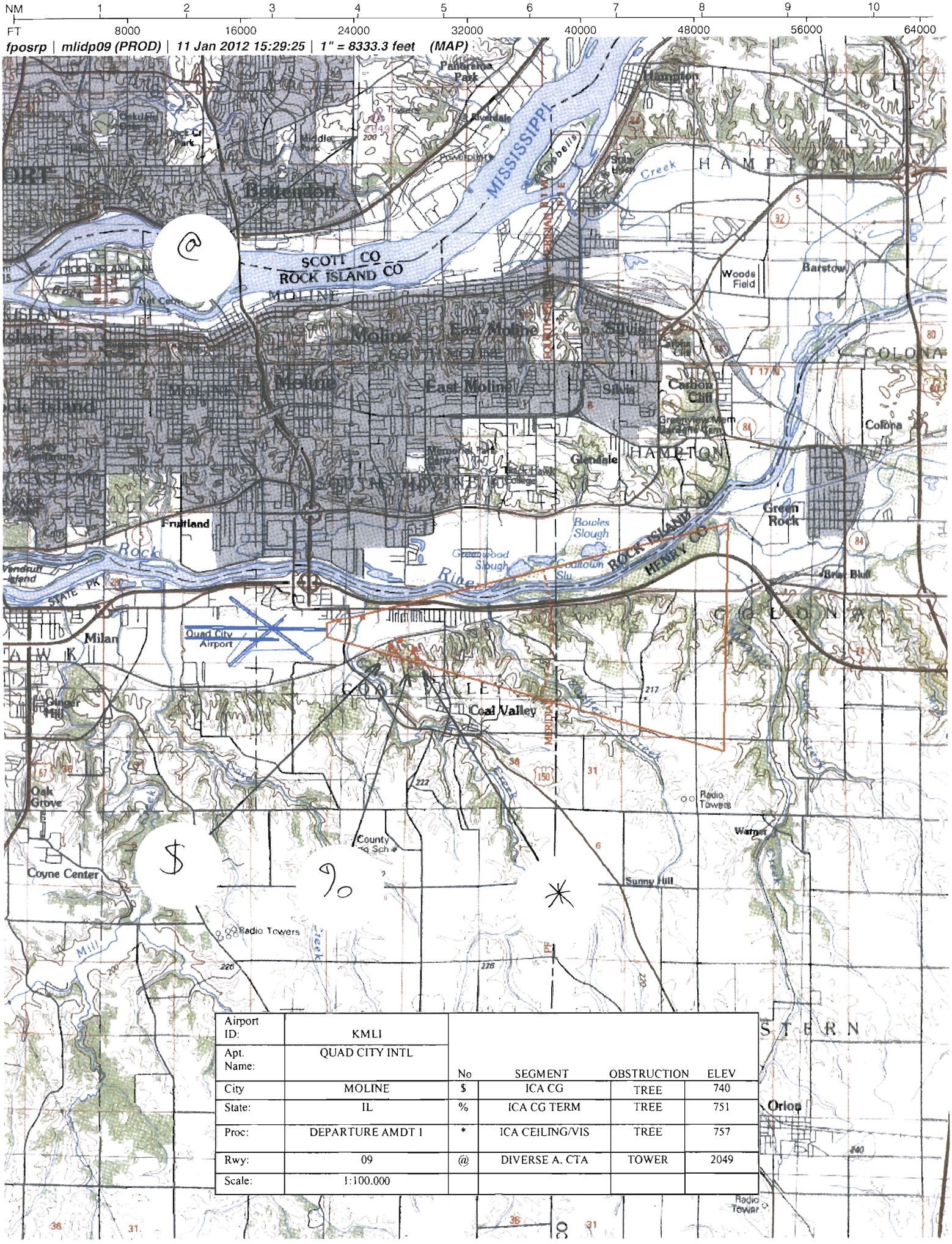


| Airport ID: | KMLI | | | | |
|---|---|---|---|---|---|
| Apt. Name: | QUAD CITY INTL | No | SEGMENT | OBSTRUCTION | ELEV |
| City | MOLINE | $ | ICA CG | TREE | 740 |
| State: | IL | % | ICA CG TERM | TREE | 751 |
| Proc: | DEPARTURE AMDT 1 | * | ICA CEILING/VIS | TREE | 757 |
| Rwy: | 09 | @ | DIVERSE A, CTA | TOWER | 2049 |
| Scale: | 1:100.000 | | | | |

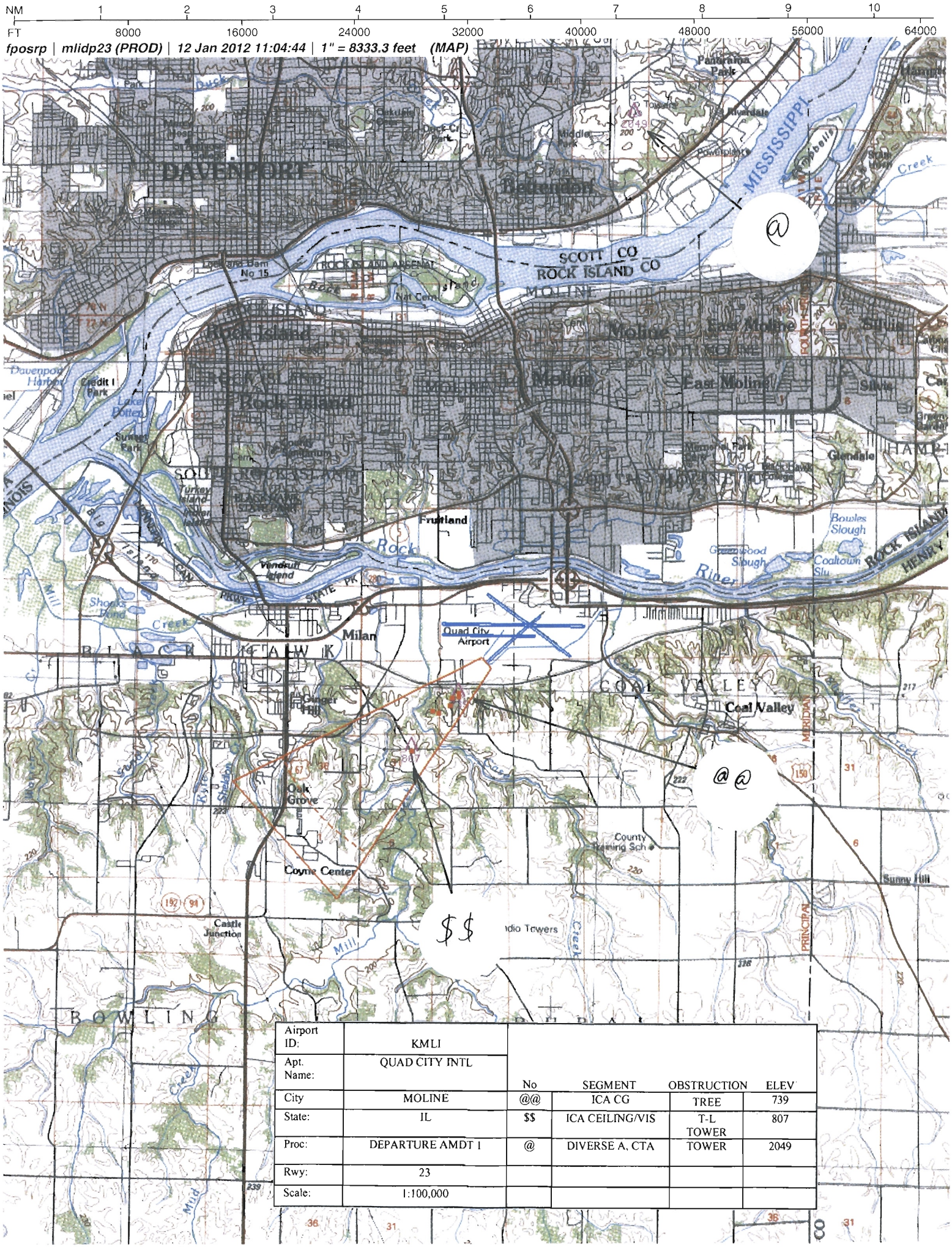


| Airport ID: | KMLI | | | | |
|---|---|---|---|---|---|
| Apt. Name: | QUAD CITY INTL | No | SEGMENT | OBSTRUCTION | ELEV |
| City | MOLINE | @@ | ICA CG | TREE | 739 |
| State: | IL | $$ | ICA CEILING/VIS | T-L TOWER | 807 |
| Proc: | DEPARTURE AMDT 1 | @ | DIVERSE A, CTA | TOWER | 2049 |
| Rwy: | 23 | | | | |
| Scale: | 1:100,000 | | | | |

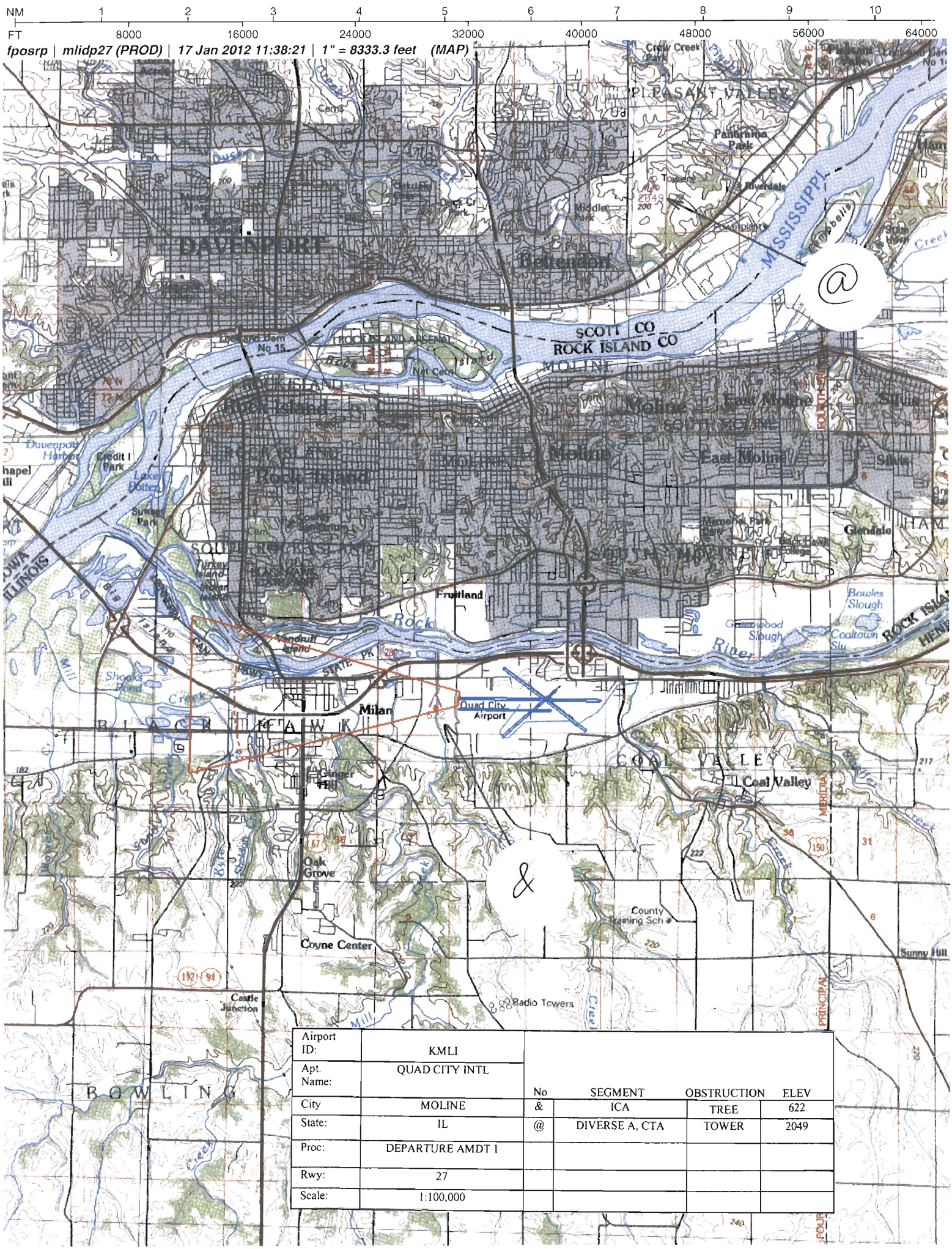


| Airport ID: | KMLI |
|---|---|
| Apt. Name: | QUAD CITY INTL |
| City | MOLINE |
| State: | IL |
| Proc: | DEPARTURE AMDT 1 |
| Rwy: | 27 |
| Scale: | 1:100,000 |

| No | SEGMENT | OBSTRUCTION | ELEV |
|---|---|---|---|
| & | ICA | TREE | 622 |
| @ | DIVERSE A, CTA | TOWER | 2049 |
| | | | |
| | | | |
| | | | |

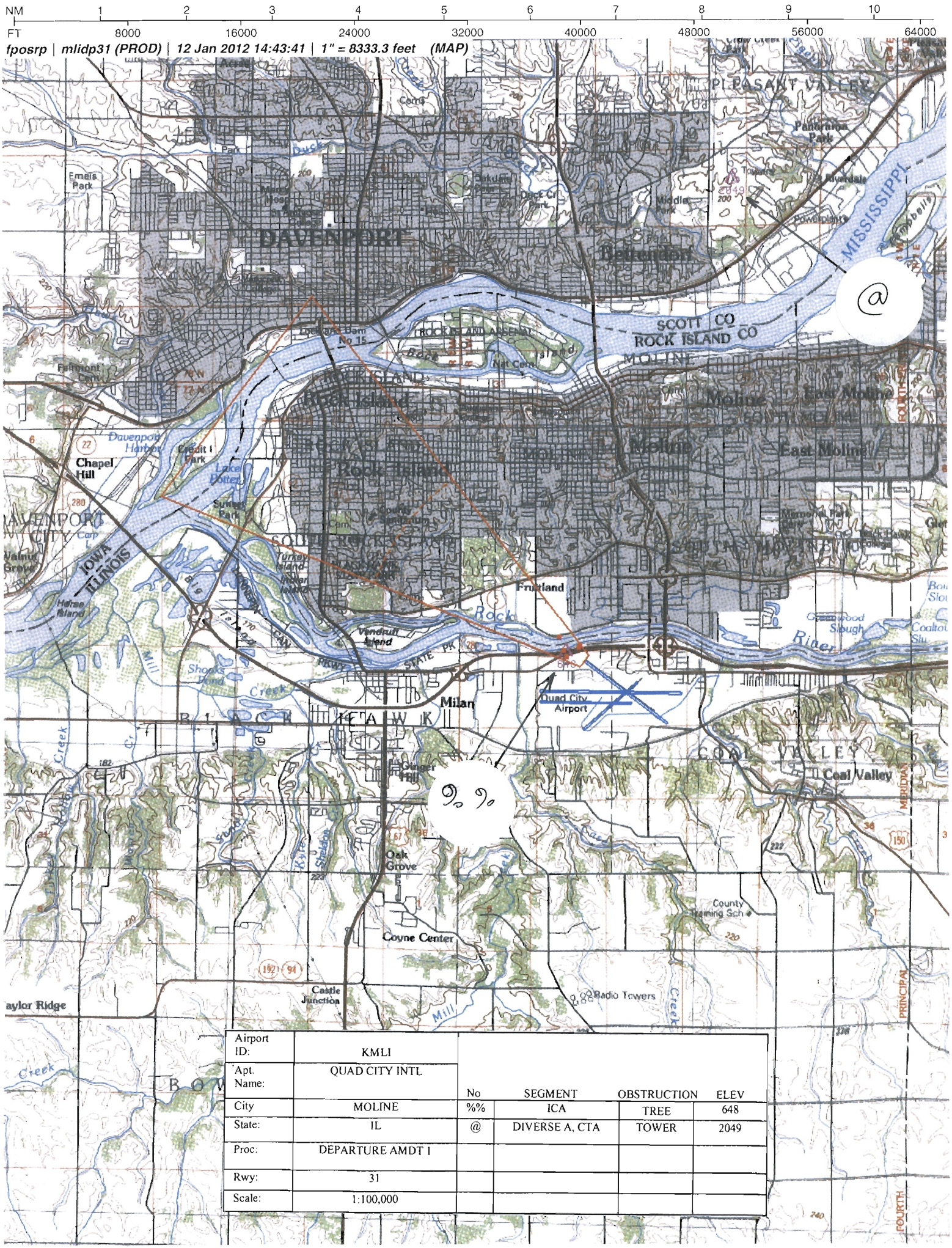


| | | | | | |
|---|---|---|---|---|---|
| Airport ID: | KMLI | | | | |
| Apt. Name: | QUAD CITY INTL | No | SEGMENT | OBSTRUCTION | ELEV |
| City | MOLINE | %% | ICA | TREE | 648 |
| State: | IL | @ | DIVERSE A, CTA | TOWER | 2049 |
| Proc: | DEPARTURE AMDT 1 | | | | |
| Rwy: | 31 | | | | |
| Scale: | 1:100,000 | | | | |