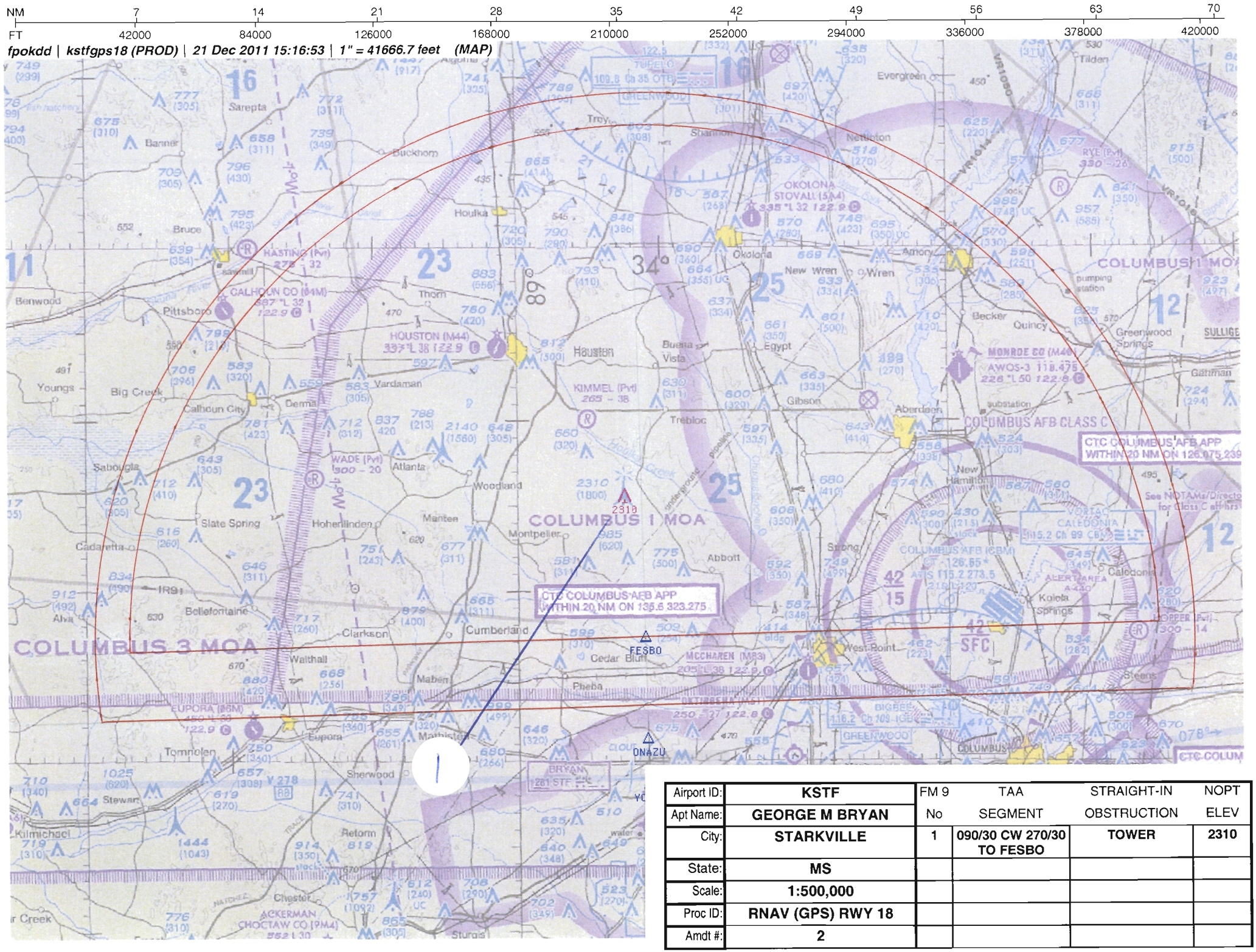

Airport ID:	KSTF	FM 9	TAA	STRAIGHT-IN	NOPT
Apt Name:	GEORGE M BRYAN	No	SEGMENT	OBSTRUCTION	ELEV
City:	STARKVILLE	1	090/30 CW 270/30 TO FESBO	TOWER	2310
State:	MS				
Scale:	1:500,000				
Proc ID:	RNAV (GPS) RWY 18				
Amdt #:	2				

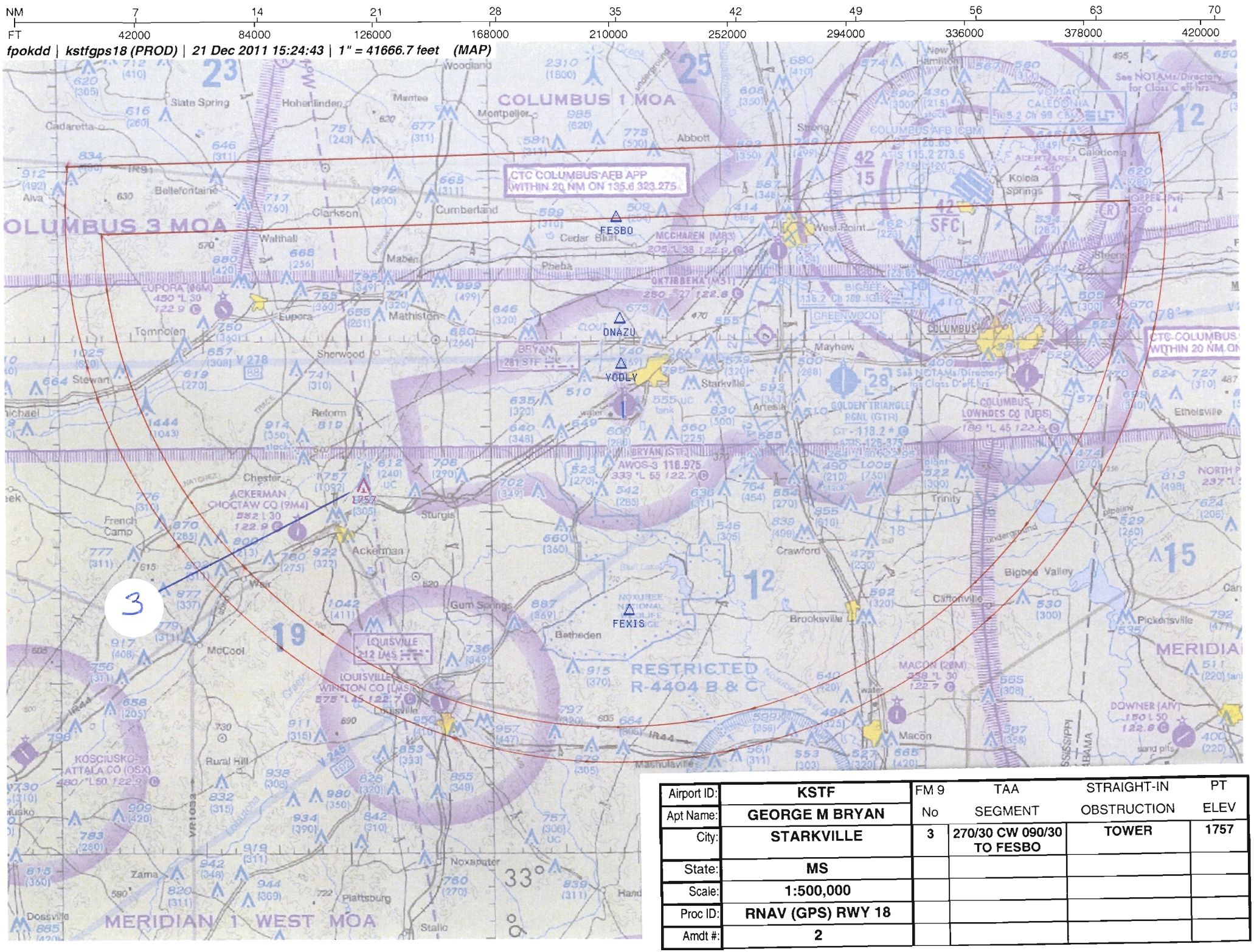

Airport ID:	KSTF	FM 9	TAA	STRAIGHT-IN	PT
Apt Name:	GEORGE M BRYAN	No	SEGMENT	OBSTRUCTION	ELEV
City:	STARKVILLE	3	270/30 CW 090/30 TO FESBO	TOWER	1757
State:	MS				
Scale:	1:500,000				
Proc ID:	RNAV (GPS) RWY 18				
Amdt #:	2				

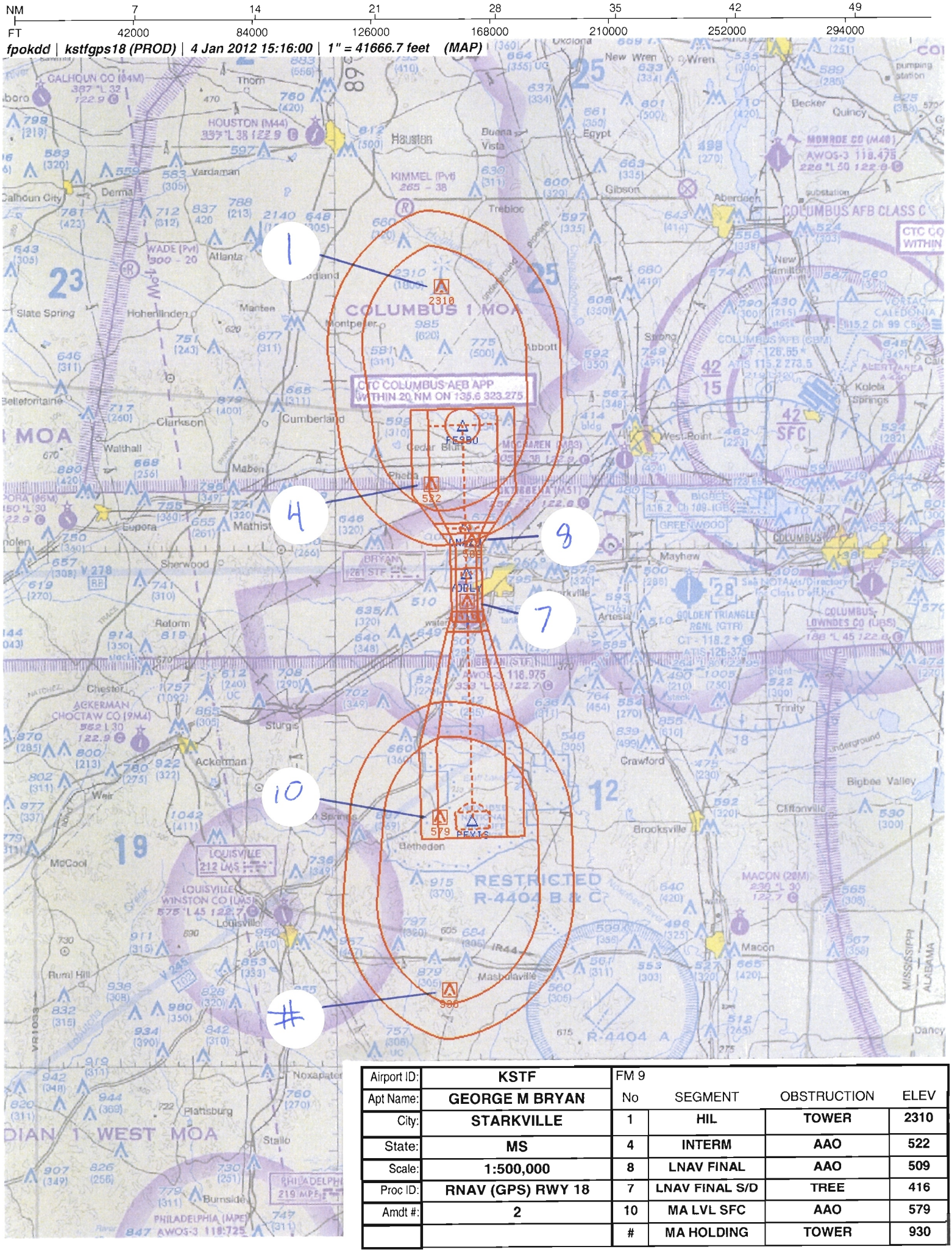

Airport ID:	KSTF	FM 9			
Apt Name:	GEORGE M BRYAN	No	SEGMENT	OBSTRUCTION	ELEV
City:	STARKVILLE	1	HIL	TOWER	2310
State:	MS	4	INTERM	AAO	522
Scale:	1:500,000	8	LNAV FINAL	AAO	509
Proc ID:	RNAV (GPS) RWY 18	7	LNAV FINAL S/D	TREE	416
Amdt #:	2	10	MA LVL SFC	AAO	579
		#	MA HOLDING	TOWER	930

NM 1 2 3 4 5 6 7 8 9 10

FT 8000 16000 24000 32000 40000 48000 56000 64000

fpokdd | kstfgps18 (PROD) | 4 Jan 2012 15:28:39 | 1" = 8333.3 feet (MAP)

Airport ID:	KSTF	FM 9			
Apt Name:	GEORGE M BRYAN	No	SEGMENT	OBSTRUCTION	ELEV
City:	STARKVILLE	6	LPV FINAL	TREE	402
State:	MS	7	LPV MA OBST	TREE	416
Scale:	1:100,000				
Proc ID:	RNAV (GPS) RWY 18				
Amdt #:	2				

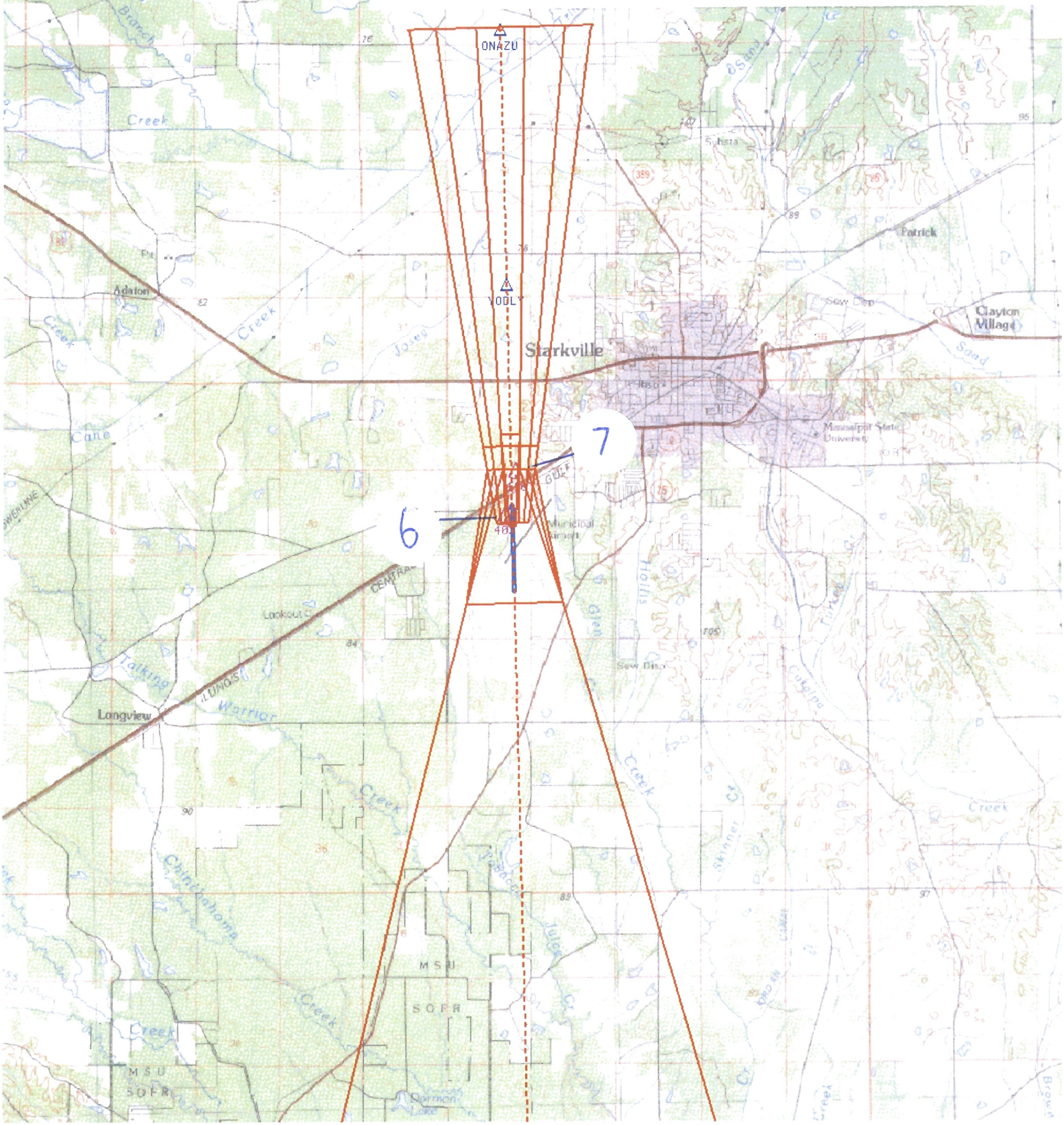

NM 1 2 3 4 5 6 7 8 9 10

FT 8000 16000 24000 32000 40000 48000 56000 64000

fpokdd | kstfgps18 (PROD) | 4 Jan 2012 15:19:20 | 1" = 8333.3 feet (MAP)

		FM 9			
Airport ID:	KSTF	No	SEGMENT	OBSTRUCTION	ELEV
Apt Name:	GEORGE M BRYAN	7	VNAV FINAL	TREE	416
City:	STARKVILLE				
State:	MS				
Scale:	1:100,000				
Proc ID:	RNAV (GPS) RWY 18				
Amdt #:	2				

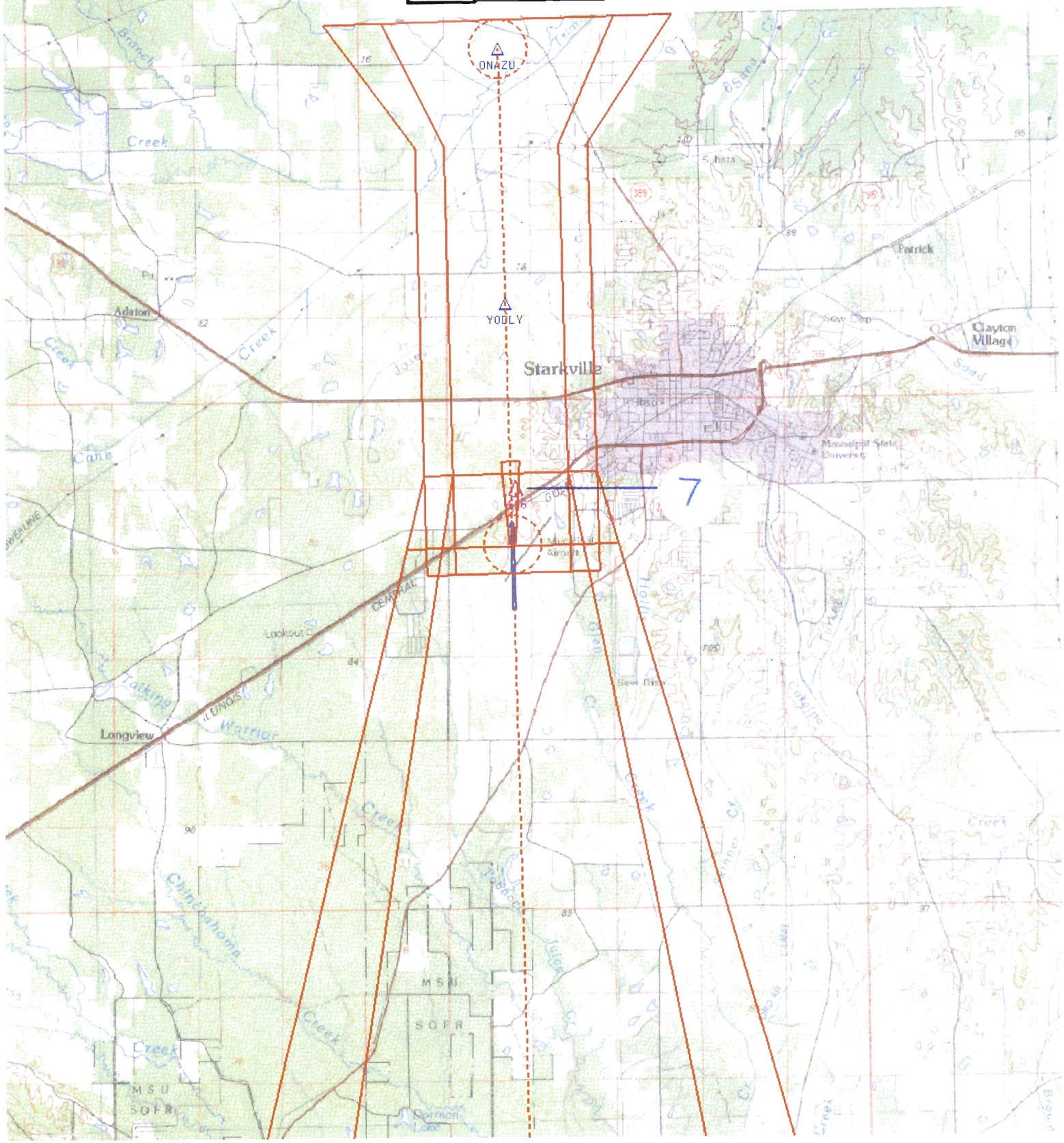

NM 1 2 3 4 5 6 7 8 9 10

FT 8000 16000 24000 32000 40000 48000 56000 64000

fpokdd | kstfgps18 (PROD) | 4 Jan 2012 15:16:47 | 1" = 8333.3 feet (MAP)

Airport ID:	KSTF
Apt Name:	GEORGE M BRYAN
City:	STARKVILLE
State:	MS
Scale:	1:100,000
Proc ID:	RNAV (GPS) RWY 18
Amdt #:	2

FM 9
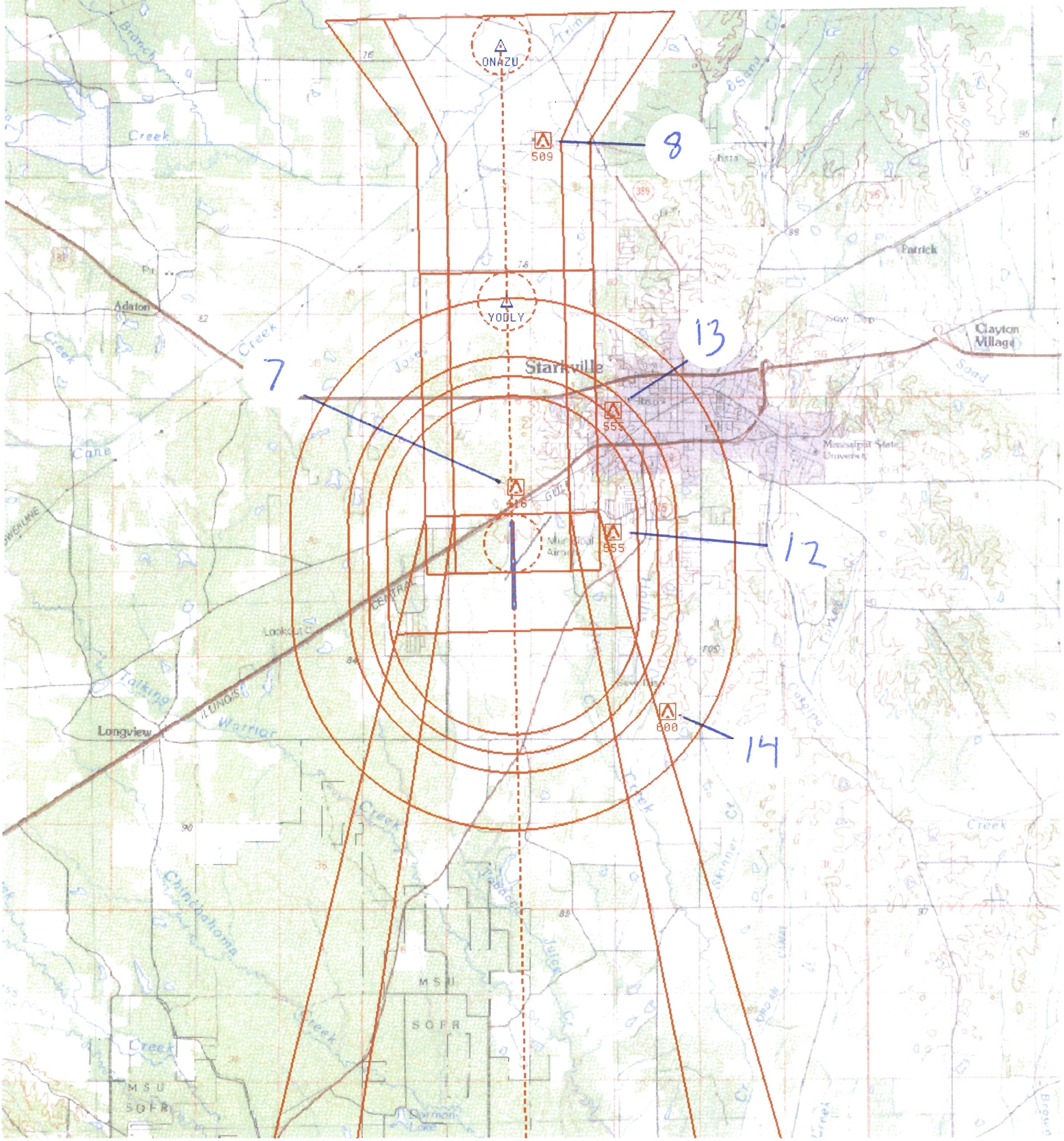
No	SEGMENT	OBSTRUCTION	ELEV
8	LNAV FINAL	AAO	509
7	LNAV FINAL S/D	TREE	416
12	CIRC CAT A-B	TANK	555
13	CIRC CAT C	TANK	555
14	CIRC CAT D	TOWER	600