NM 7 14 21 28 35 42 49

FT 42000 84000 126000 168000 210000 252000 294000

fpohcr | kordrnav9l (PROD) | 23 Feb 2012 12:57:47 | 1" = 41666.7 feet (MAP)

Airport ID:	KORD
Apt Name:	CHICAGO-O'HARE INTL
City:	CHOCAGO
State:	IL
Proc ID:	RNAV (GPS) RWY 9L
Amdt #:	AMDT 1
Scale:	1:500,000

FM 9 No	LNAV SEGMENT	OBSTRUCTION	ELEV
1	INTERMEDIATE	TOWER	1149
3	INTERMEDIATE STEP	TOWER	1460
3	LNAV FINAL	TOWER	1460
6	LNAV STEP	TREE	824
7	MISSED LVL SFC	TOWER	1015
#	MISSED HOLDING	SHIP	784

NM 1 2 3 4 5 6 7 8 9 10

FT 8000 16000 24000 32000 40000 48000 56000 64000

fpohcr | kordrnav9l (PROD) | 18 Jan 2012 08:53:40 | 1" = 8333.3 feet (MAP)

Airport ID:	KORD	FM 9	LPV		
Apt Name:	CHICAGO-O'HARE INTL	No	SEGMENT	OBSTRUCTION	ELEV
City:	CHOCAGO		LPV FINAL	ASC	
State:	IL	7	MISSED LVL SFC	TOWER	1015
Proc ID:	RNAV (GPS) RWY 9L				
Amdt #:	AMDT 1				
Scale:	1:100,000				

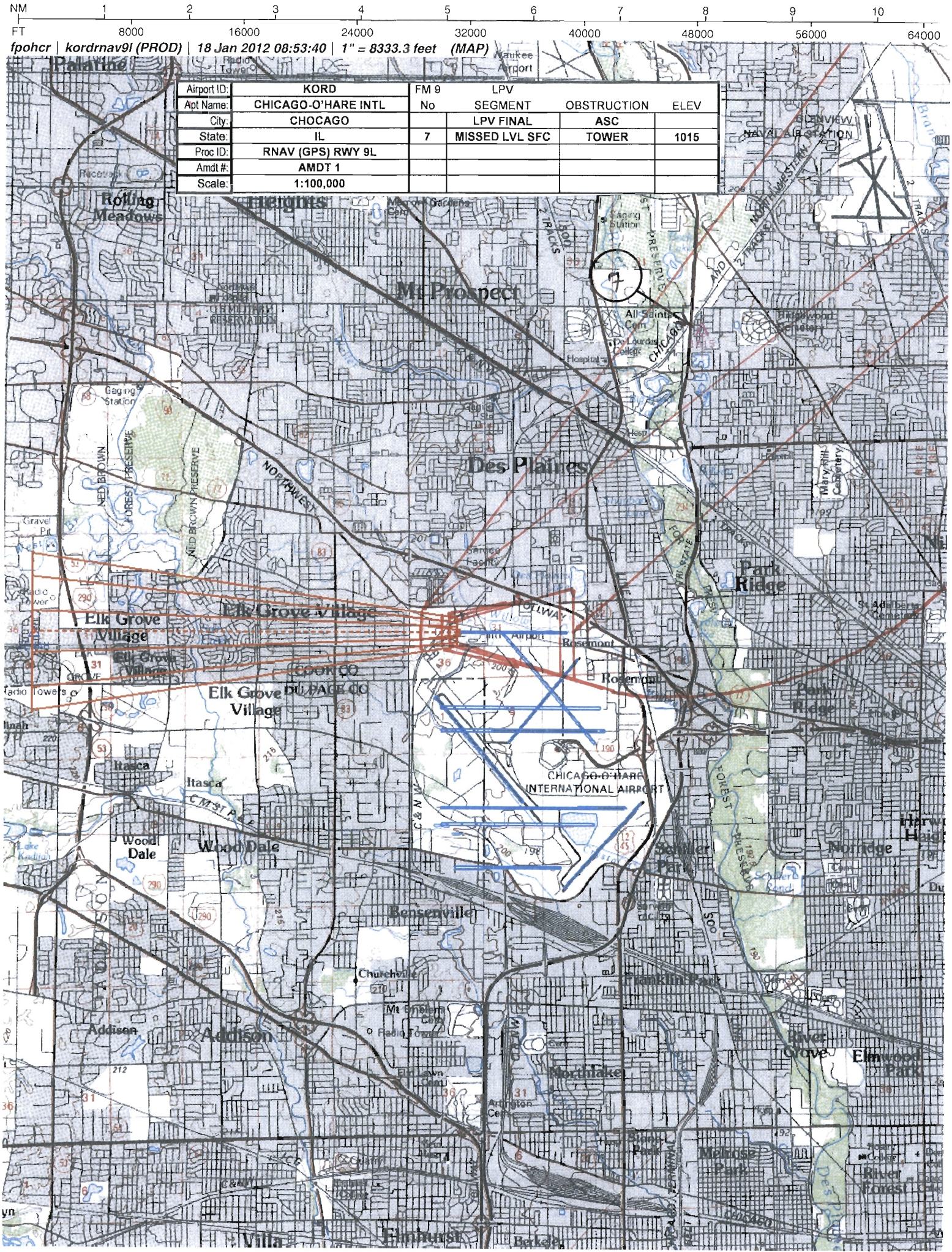

fpohcr | kordrnav9l (PROD) | 18 Jan 2012 09:09:27 | 1" = 8333.3 feet (MAP)

Airport ID:	KORD	FM 9	LNAV/VNAV		
Apt Name:	CHICAGO-O'HARE INTL	No	SEGMENT	OBSTRUCTION	ELEV
City:	CHOCAGO	5	LNAV/VNAV FINAL	BLDG	761
State:	IL	7	MISSED LVL SFC	TOWER	1015
Proc ID:	RNAV (GPS) RWY 9L				
Amdt #:	AMDT 1				
Scale:	1:100,000				

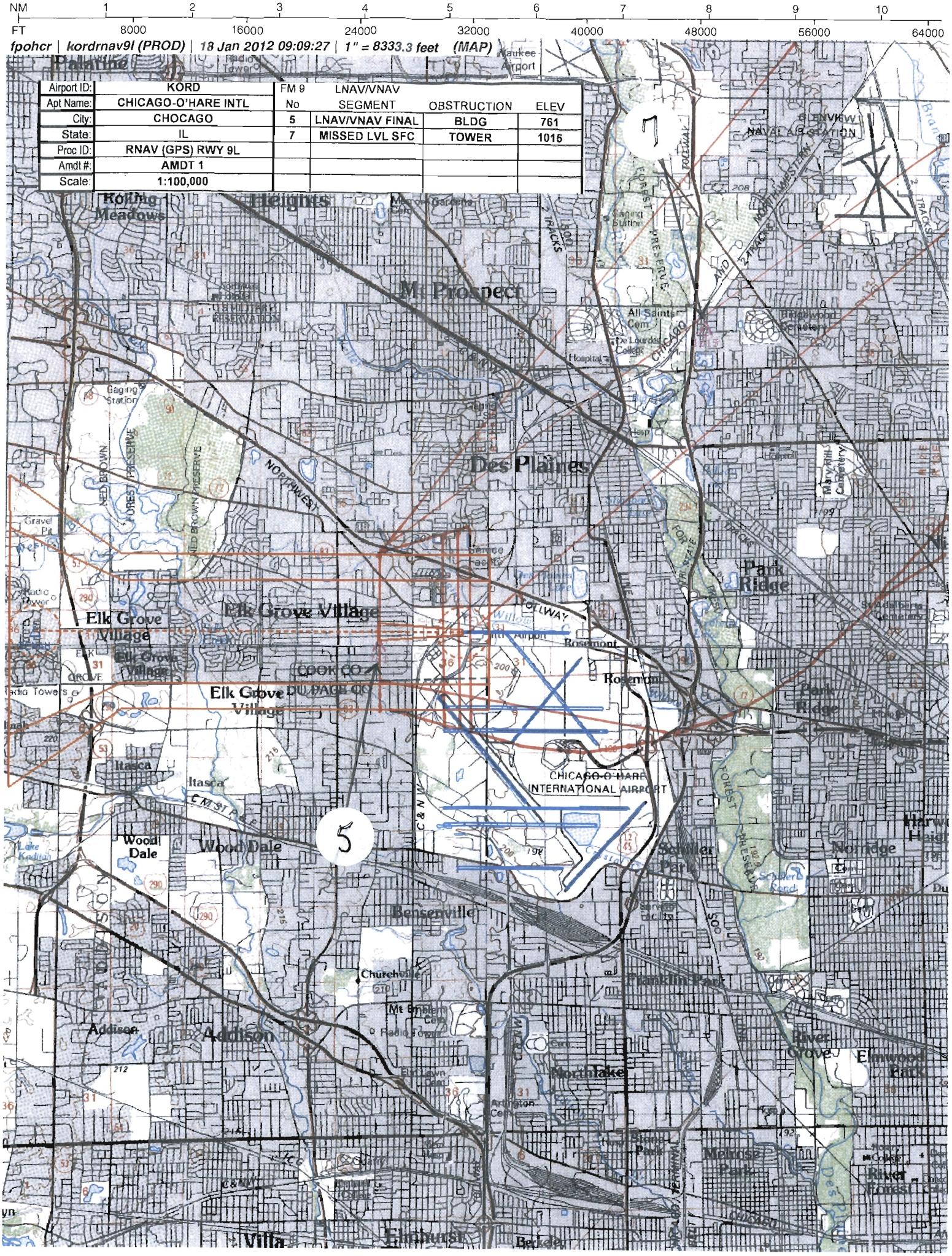

fpohcr | kordrnav9l (PROD) | 18 Jan 2012 09:09:27 | 1" = 8333.3 feet (MAP)

Airport ID:	KORD
Apt Name:	CHICAGO-O'HARE INTL
City:	CHOCAGO
State:	IL
Proc ID:	RNAV (GPS) RWY 9L
Amdt #:	AMDT 1
Scale:	1:100,000

FM 9 No	LNAV/VNAV SEGMENT	OBSTRUCTION	ELEV
5	LNAV/VNAV FINAL	BLDG	761
7	MISSED LVL SFC	TOWER	1015

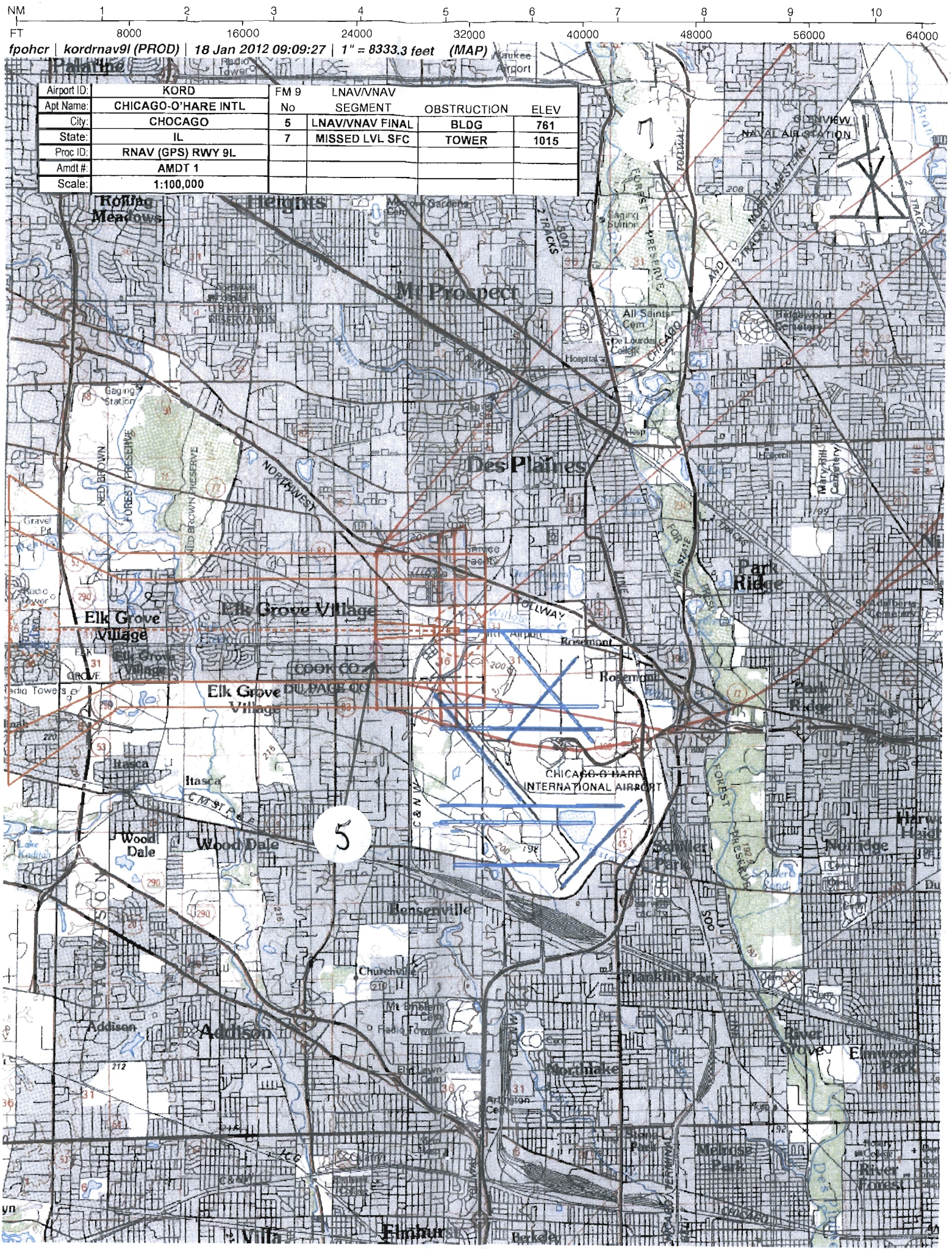

fpohcr | kordrnav9l (PROD) | 18 Jan 2012 09:10:45 | 1" = 8333.3 feet (MAP)
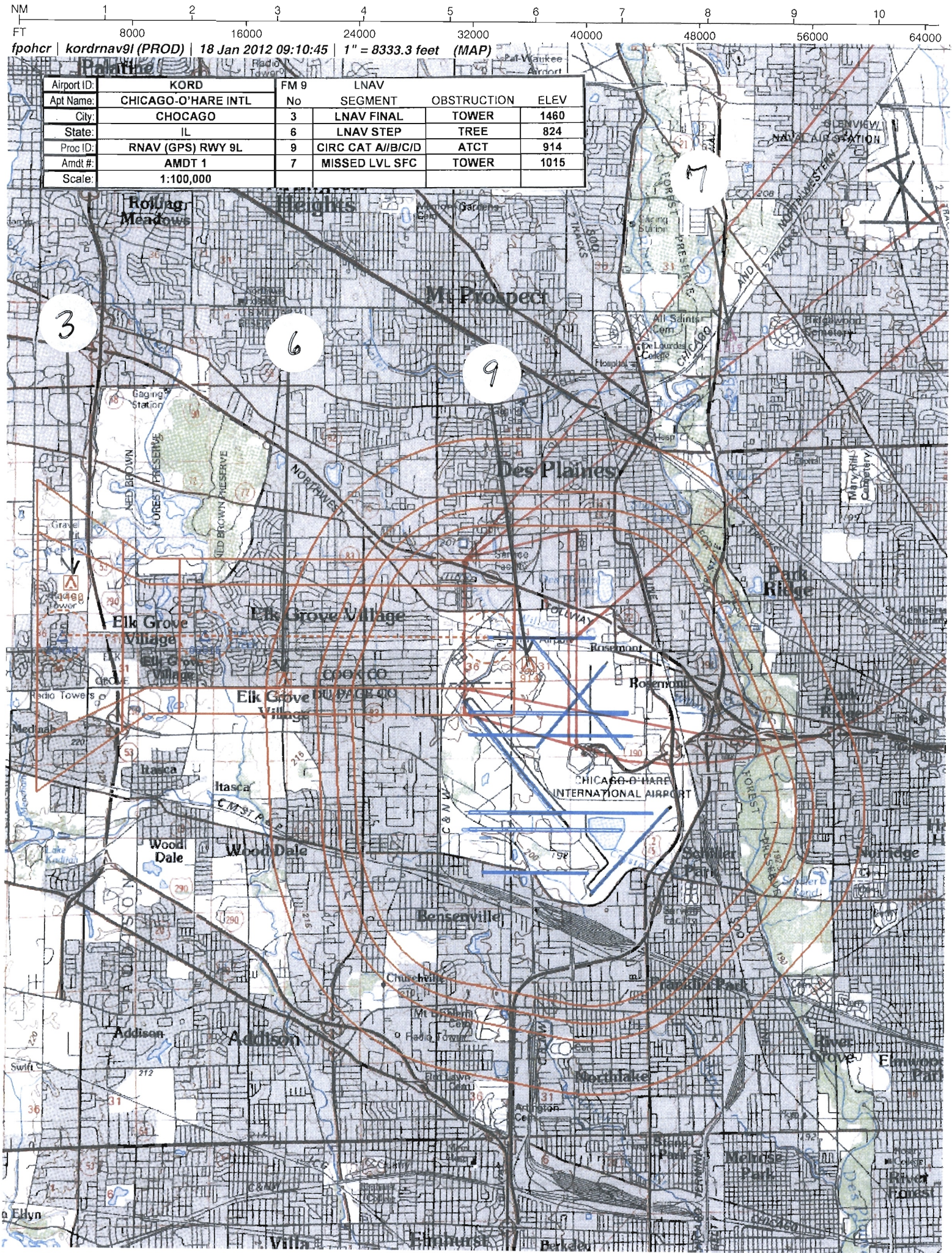
Airport ID:	KORD	FM 9	LNAV		
Apt Name:	CHICAGO-O'HARE INTL	No	SEGMENT	OBSTRUCTION	ELEV
City:	CHOCAGO	3	LNAV FINAL	TOWER	1460
State:	IL	6	LNAV STEP	TREE	824
Proc ID:	RNAV (GPS) RWY 9L	9	CIRC CAT A//B/C/D	ATCT	914
Amdt #:	AMDT 1	7	MISSED LVL SFC	TOWER	1015
Scale:	1:100,000