NM	7	14	21	28	35	42	49
FT	42000	84000	126000	168000	210000	252000	294000

fpodws | ewr_stefe (PROD) | 28 Dec 2011 14:43:14 | 1" = 41666.7 feet (MAP)

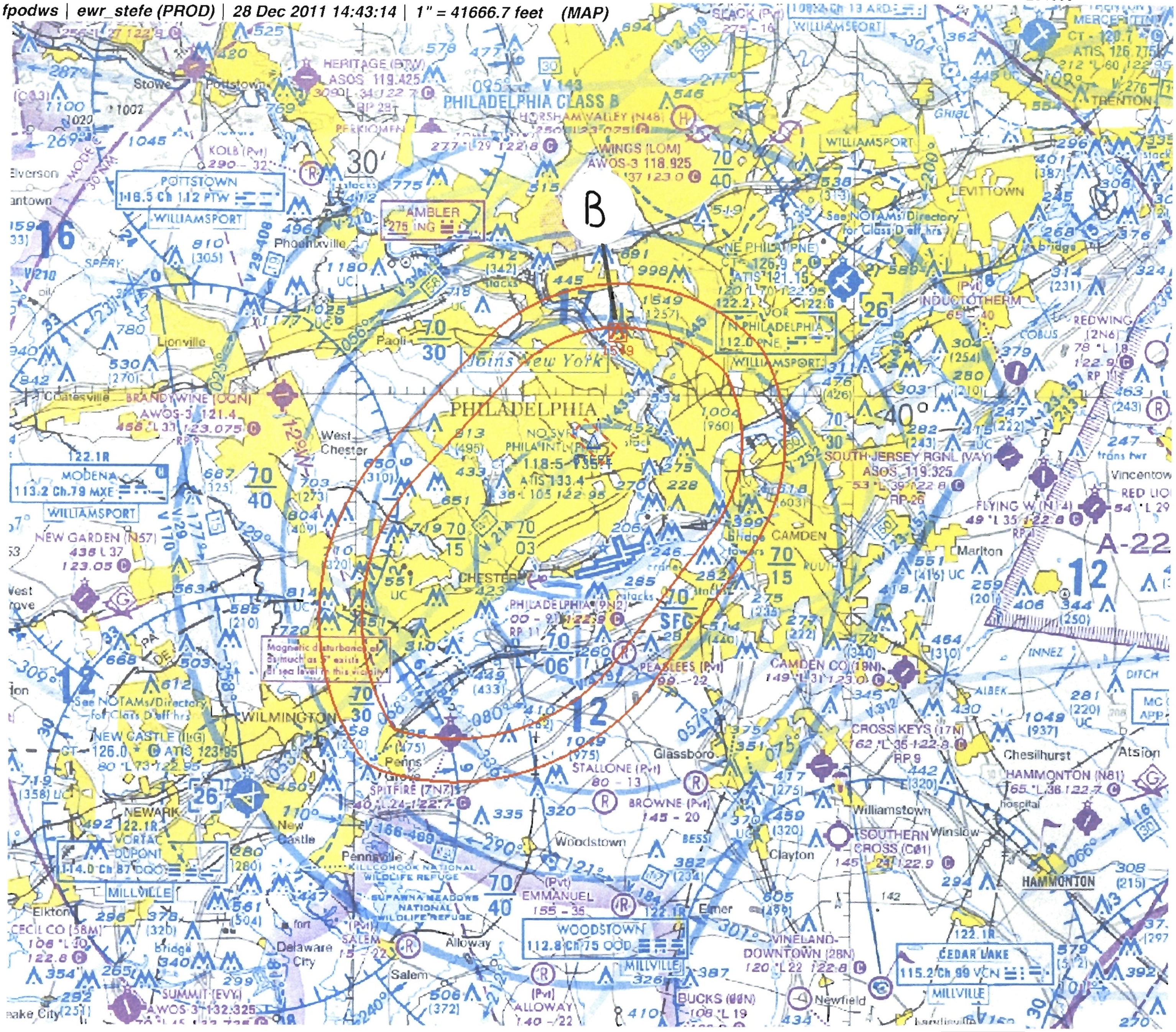

Airport ID:	KEWR
Apt Name:	NEWARK LIBERTY INTL
City:	NEWARK
State:	NEW JERSEY
Proc ID:	DYLIN ARR
Amdt #:	5
Scale:	1: 500,000

No.	SEGMENT	OBSTRUCTION	ELEV
B	STEFE HOLDING	TOWER	1549

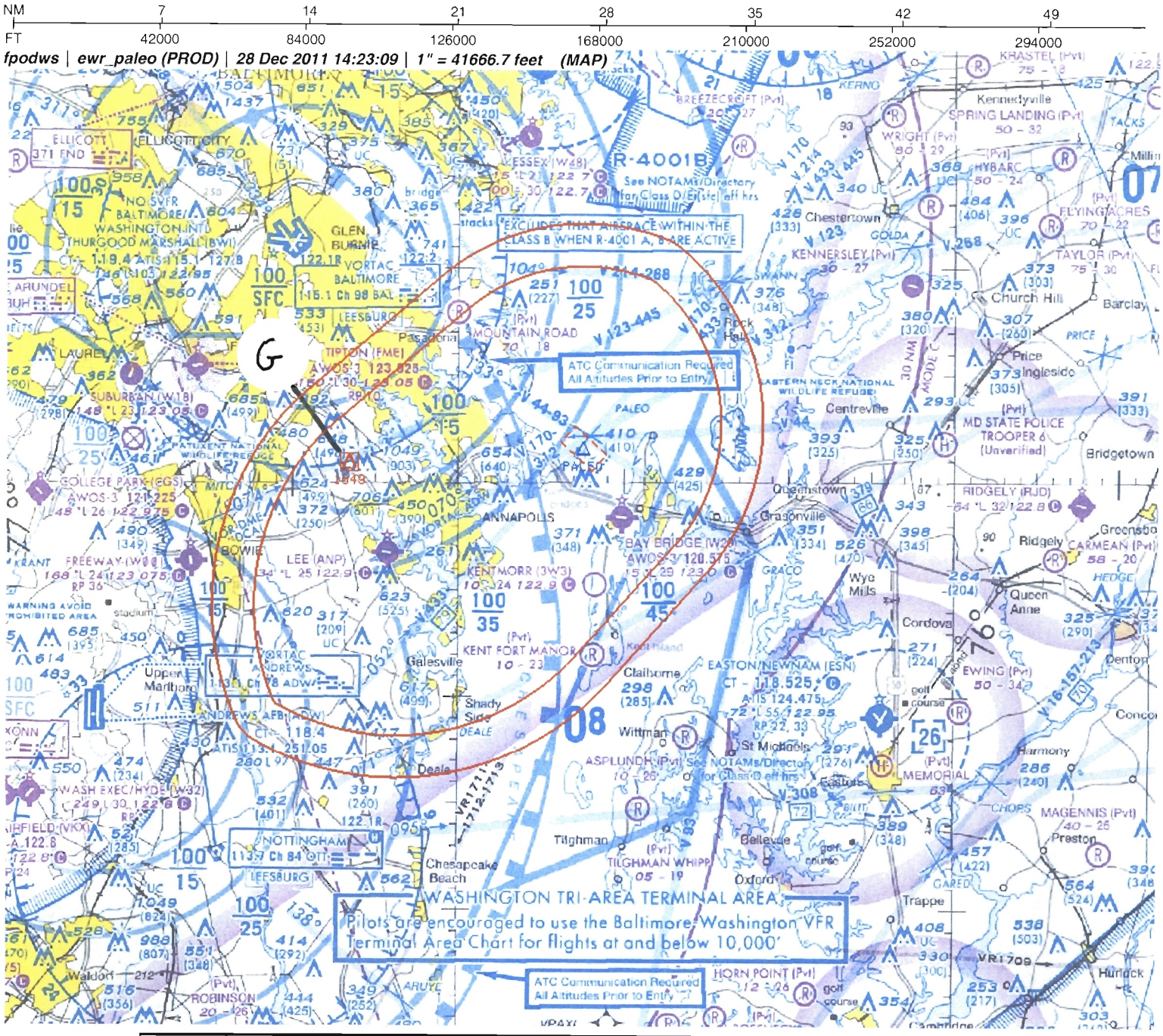

Airport ID:	KEWR				
Apt Name:	NEWARK LIBERTY INTL	No.	SEGMENT	OBSTRUCTION	ELEV
City:	NEWARK	G	PALEO HOLDING	TOWER	1049
State:	NEW JERSEY				
Proc ID:	DYLIN ARR				
Amdt #:	5				
Scale:	1: 500,000				

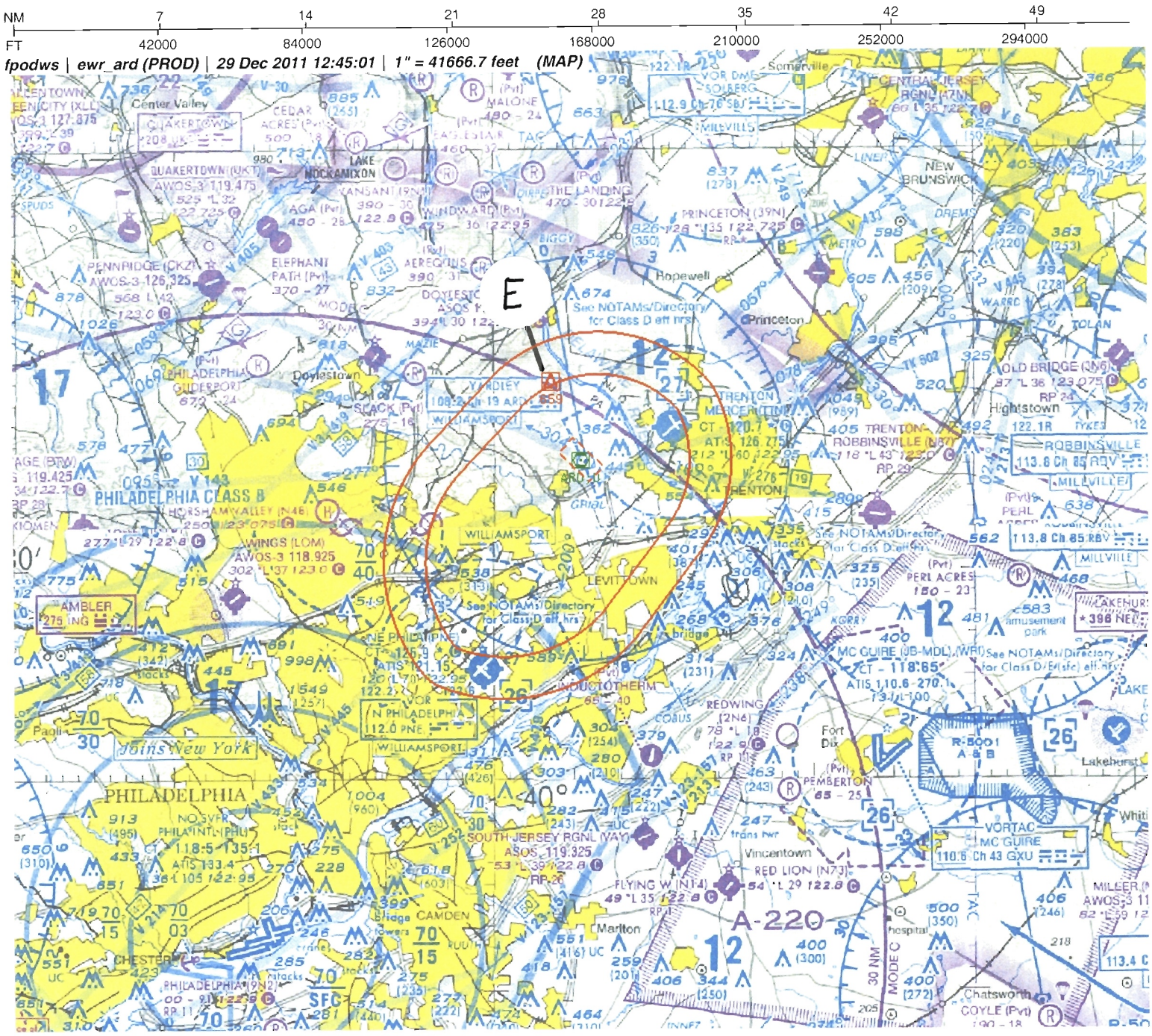

Airport ID:	**KEWR**				
Apt Name:	**NEWARK LIBERTY INTL**	No.	SEGMENT	OBSTRUCTION	ELEV
City:	**NEWARK**	**E**	**ARD HOLDING**	**AAO**	**659**
State:	**NEW JERSEY**				
Proc ID:	**DYLIN ARR**				
Amdt #:	**5**				
Scale:	**1: 500,000**				

NM 7 14 21 28 35 42 49

FT 42000 84000 126000 168000 210000 252000 294000

fpodws | ewr_mersr (PROD) | 29 Dec 2011 07:38:56 | 1" = 41666.7 feet (MAP)

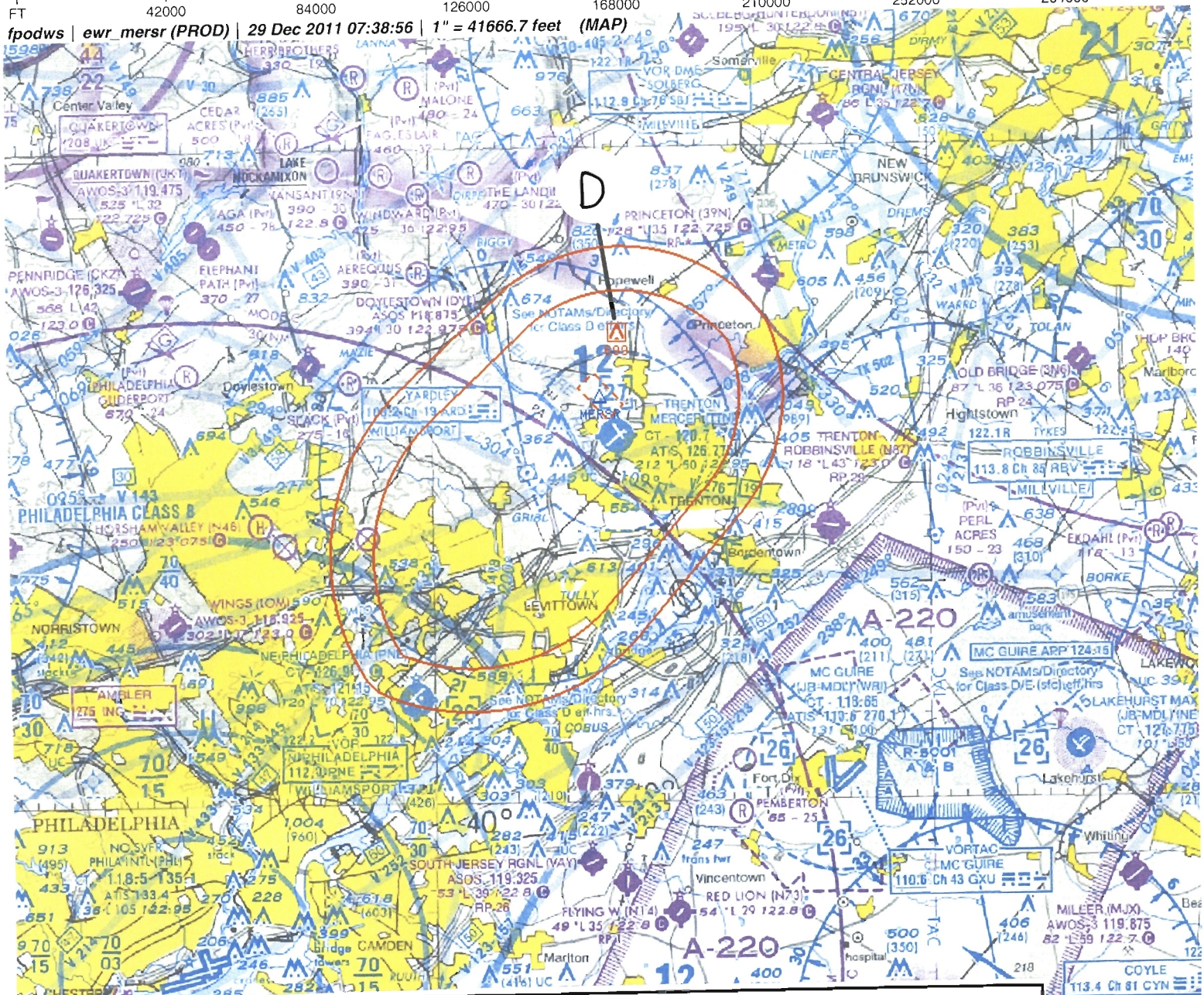

Airport ID:	KEWR				
Apt Name:	NEWARK LIBERTY INTL	No.	SEGMENT	OBSTRUCTION	ELEV
City:	NEWARK	D	MERSR HOLDING	AAO	699
State:	NEW JERSEY				
Proc ID:	DYLIN ARR				
Amdt #:	5				
Scale:	1: 500,000				

NM 7 14 21 28 35 42 49

FT 42000 84000 126000 168000 210000 252000 294000

fpodws | ewr_mersr (PROD) | 29 Dec 2011 08:26:23 | 1" = 41666.7 feet (MAP)

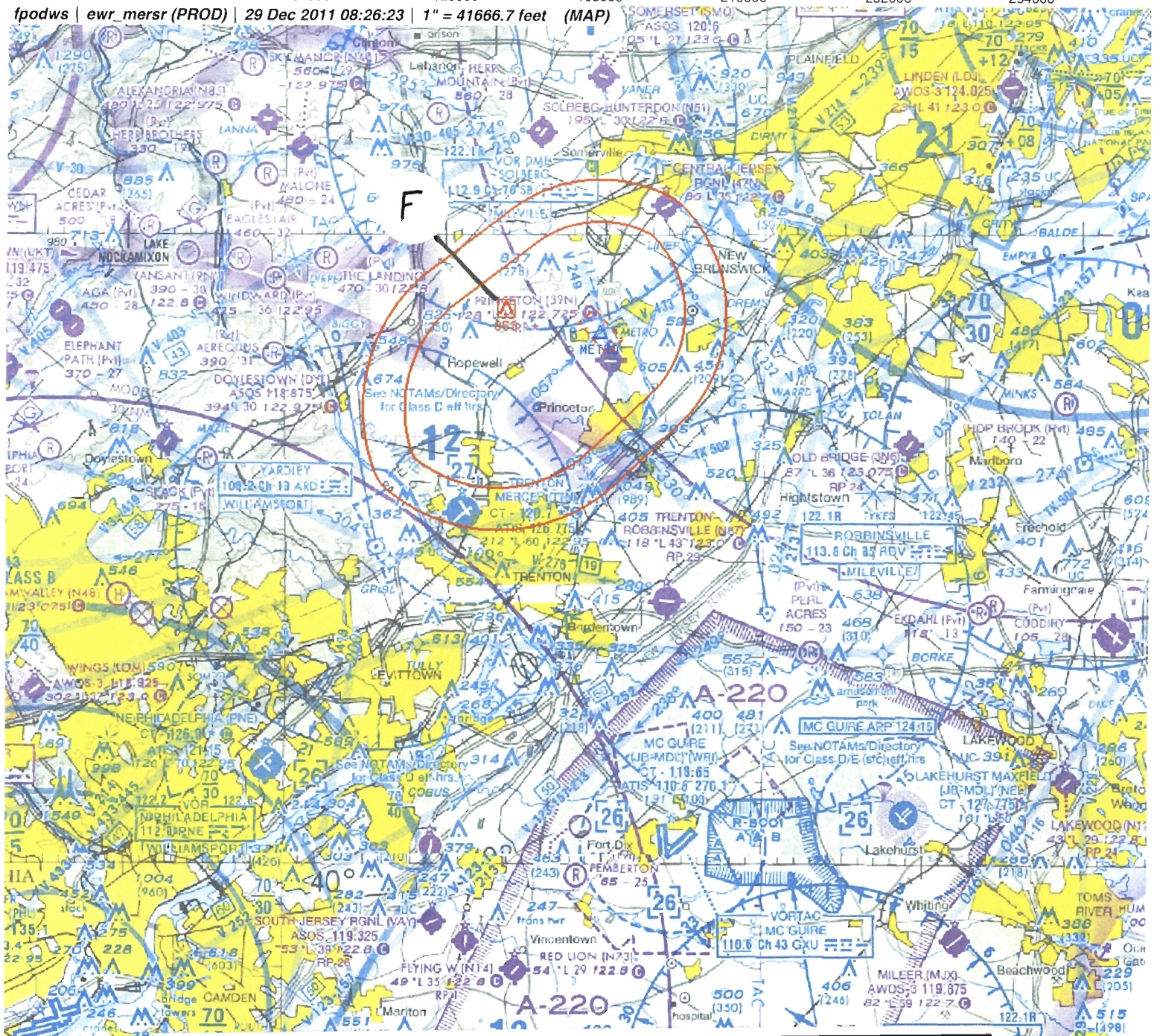

Airport ID:	KEWR				
Apt Name:	NEWARK LIBERTY INTL	No.	SEGMENT	OBSTRUCTION	ELEV
City:	NEWARK	F	METRO HOLDING	AAO	853
State:	NEW JERSEY				
Proc ID:	DYLIN ARR				
Amdt #:	5				
Scale:	1: 500,000				