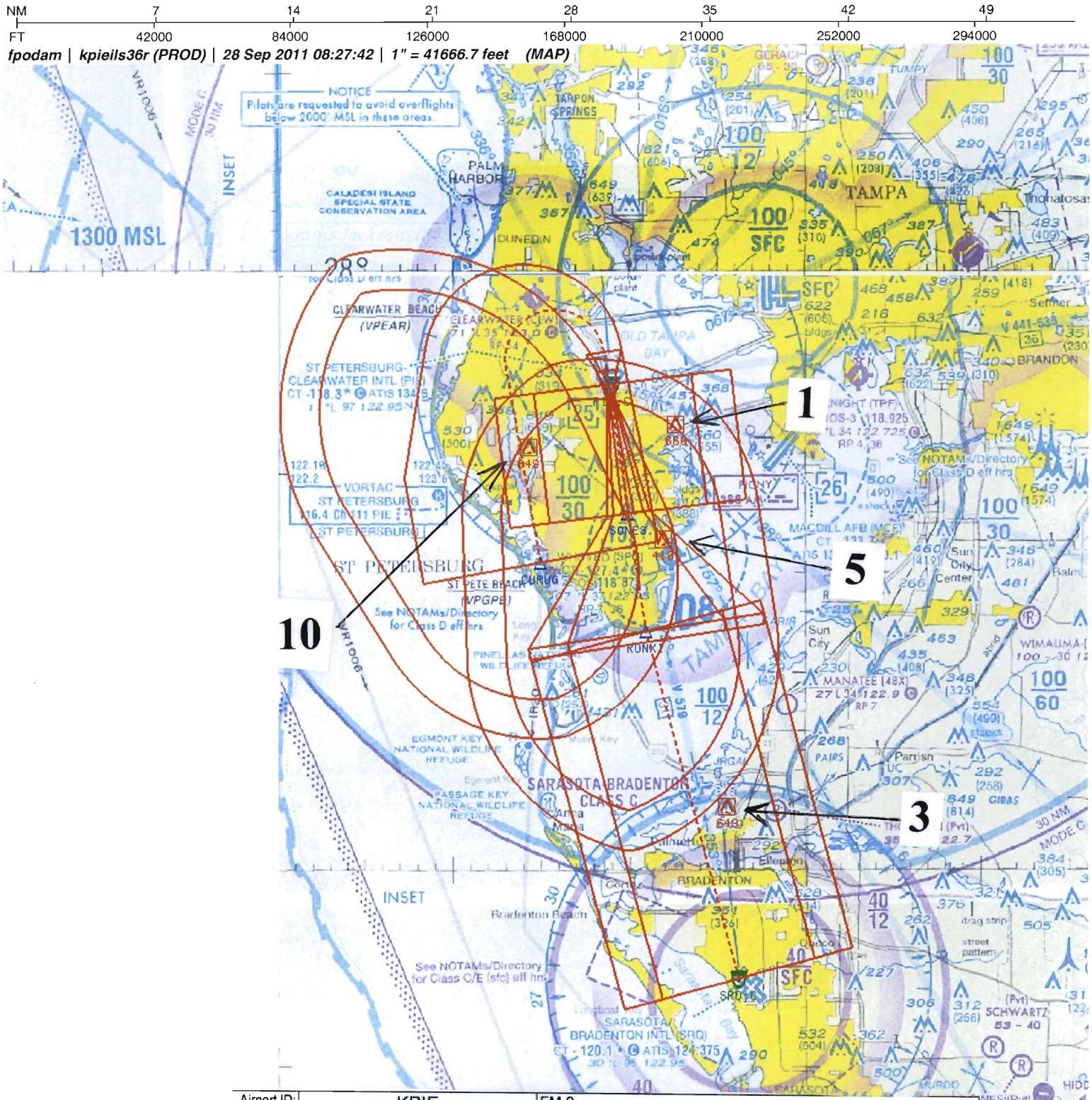

Airport ID:	KPIE	FM 9			
Apt Name:	ST PETERSBURG – CLEARWATER INTL	No	SEGMENT	OBSTRUCTION	ELEV
City:	ST PETERDBURG	1	FEEDER / HIL	TOWER (12-002201)	660'
State:	FL	3	INITIAL	TOWER (12-001740)	649'
Scale:	1:500,000	5	INTERMEDIATE	BLDG (12-002649)	410'
Proc ID:	ILS or LOC RWY 36R	10	MISSED APPROACH - LVL SFC / HOLDING	TOWER (12-001575)	649'
Amdt #:	3				
	ALTERNATE MISSED APPROACH				

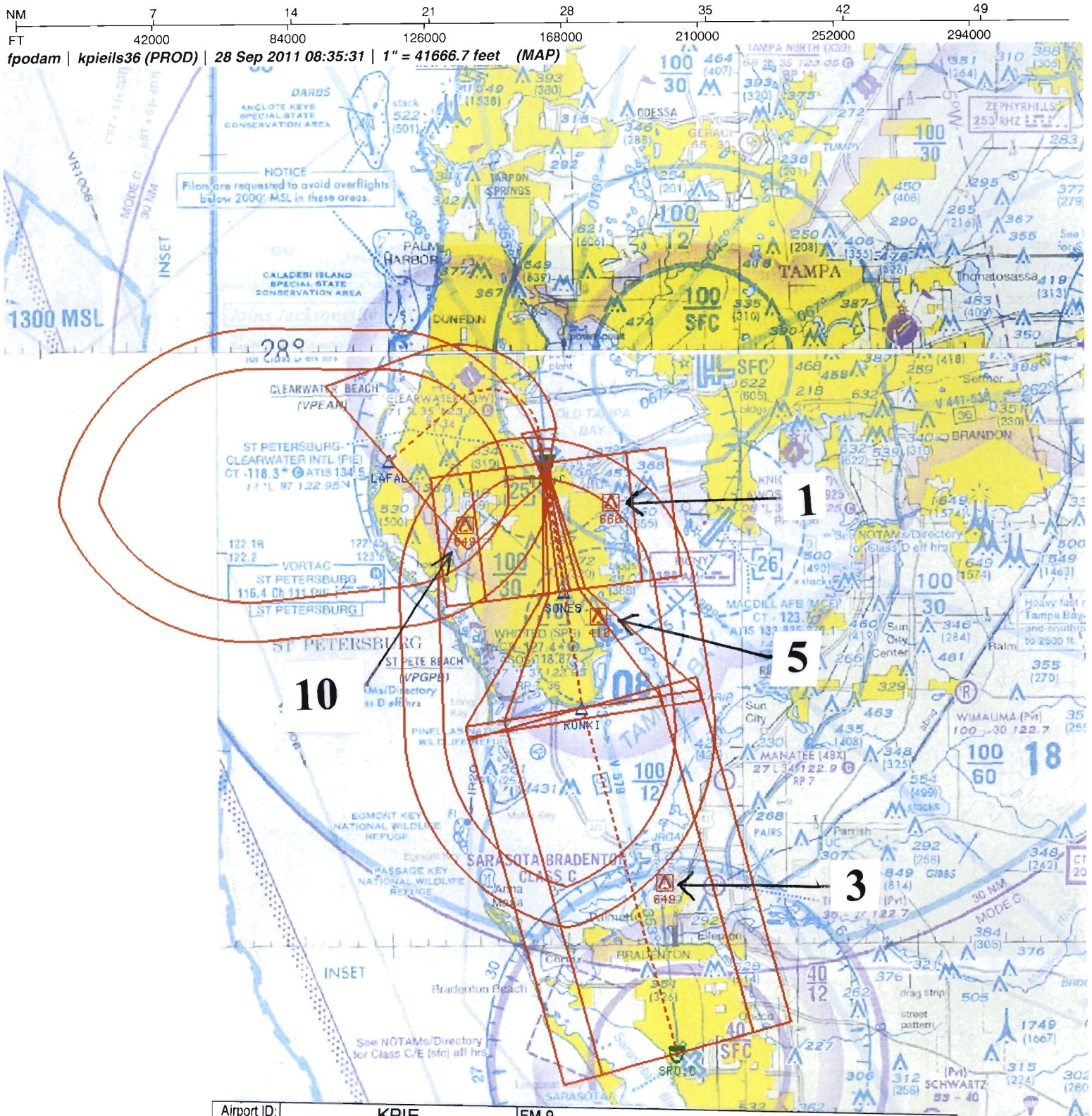

Airport ID:	KPIE	FM 9			
Apt Name:	ST PETERSBURG – CLEARWATER INTL	No	SEGMENT	OBSTRUCTION	ELEV
City:	ST PETERDBURG	1	FEEDER / HIL	TOWER (12-002201)	660'
State:	FL	3	INITIAL	TOWER (12-001740)	649'
Scale:	1:500,000	5	INTERMEDIATE	BLDG (12-002649)	410'
Proc ID:	ILS or LOC RWY 36R	10	MISSED APPROACH - LVL SFC / HOLDING	TOWER (12-001575)	649'
Amdt #:	3				

NM 1 2 3 4 5 6 7 8 9 10

FT 8000 16000 24000 32000 40000 48000 56000 64000

fpodam | kpieils36 (PROD) | 24 Oct 2011 13:20:34 | 1" = 8333.3 feet (MAP)

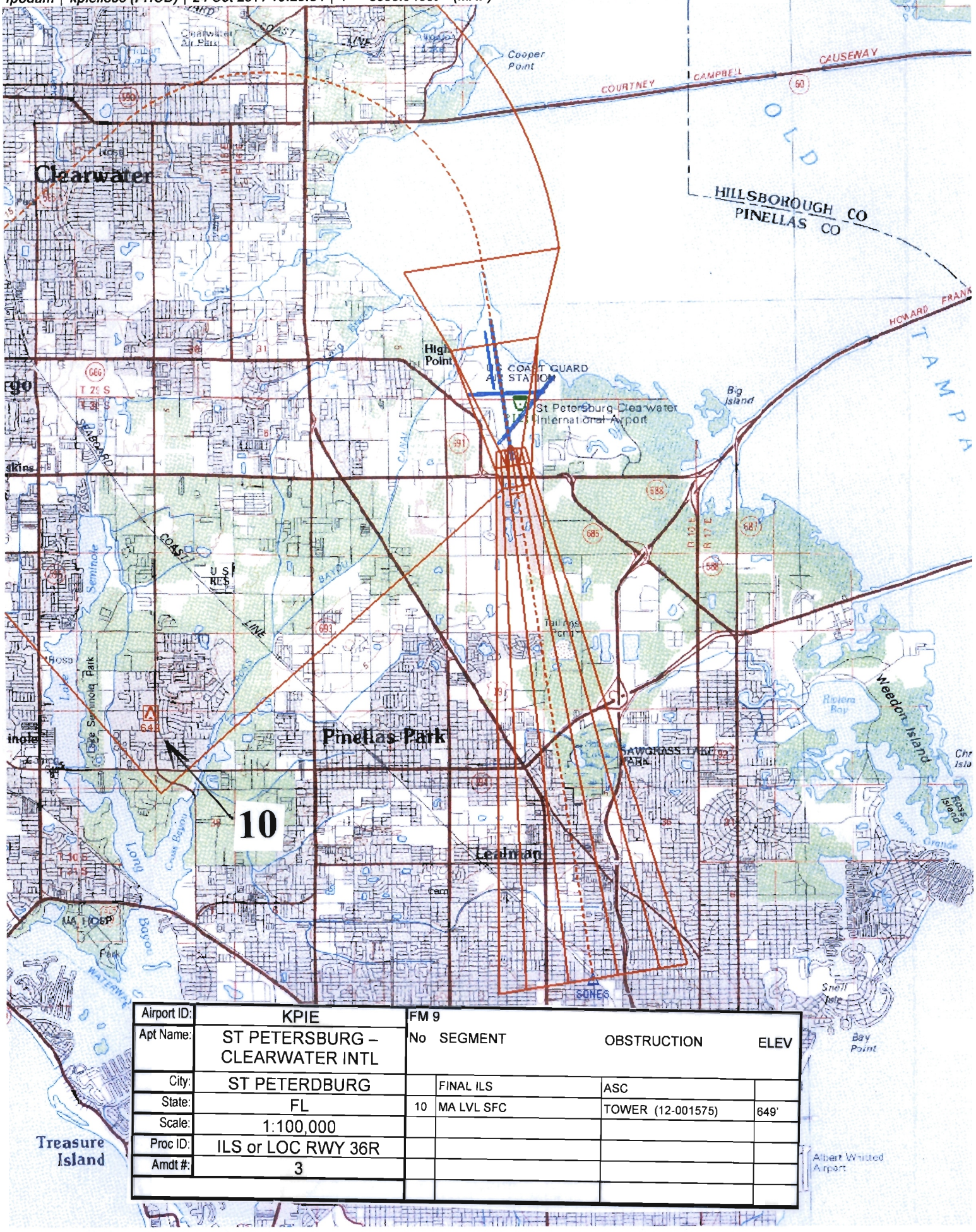

Airport ID:	KPIE
Apt Name:	ST PETERSBURG – CLEARWATER INTL
City:	ST PETERDBURG
State:	FL
Scale:	1:100,000
Proc ID:	ILS or LOC RWY 36R
Amdt #:	3

FM 9

No	SEGMENT	OBSTRUCTION	ELEV
	FINAL ILS	ASC	
10	MA LVL SFC	TOWER (12-001575)	649'

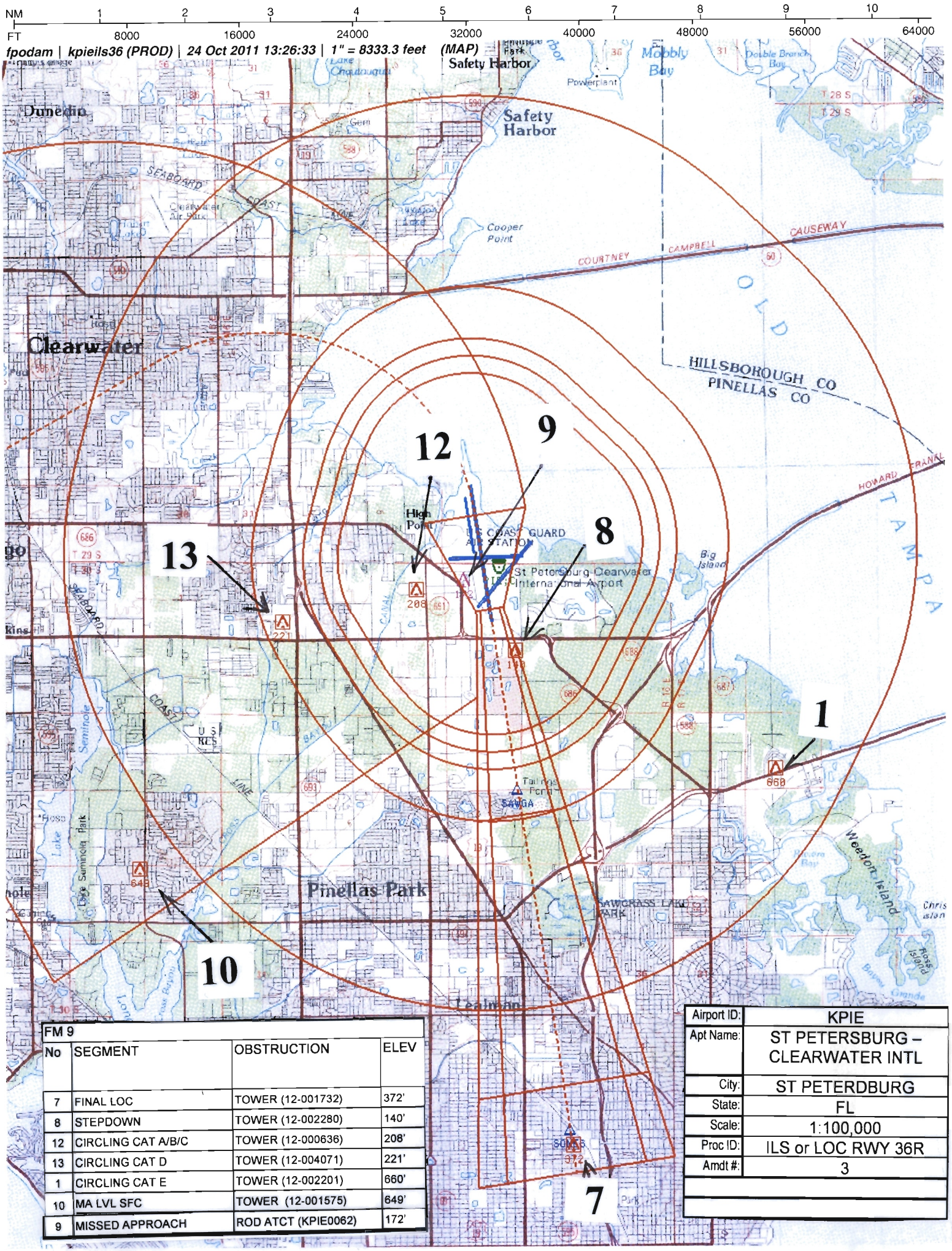

FM 9			
No	SEGMENT	OBSTRUCTION	ELEV
7	FINAL LOC	TOWER (12-001732)	372'
8	STEPDOWN	TOWER (12-002280)	140'
12	CIRCLING CAT A/B/C	TOWER (12-000636)	208'
13	CIRCLING CAT D	TOWER (12-004071)	221'
1	CIRCLING CAT E	TOWER (12-002201)	660'
10	MA LVL SFC	TOWER (12-001575)	649'
9	MISSED APPROACH	ROD ATCT (KPIE0062)	172'

Airport ID:	KPIE
Apt Name:	ST PETERSBURG – CLEARWATER INTL
City:	ST PETERDBURG
State:	FL
Scale:	1:100,000
Proc ID:	ILS or LOC RWY 36R
Amdt #:	3

NM 1 2 3 4 5 6 7 8 9 10

FT 8000 16000 24000 32000 40000 48000 56000 64000

fpodam | kpieils36r (PROD) | 24 Oct 2011 13:28:53 | 1" = 8333.3 feet (MAP)

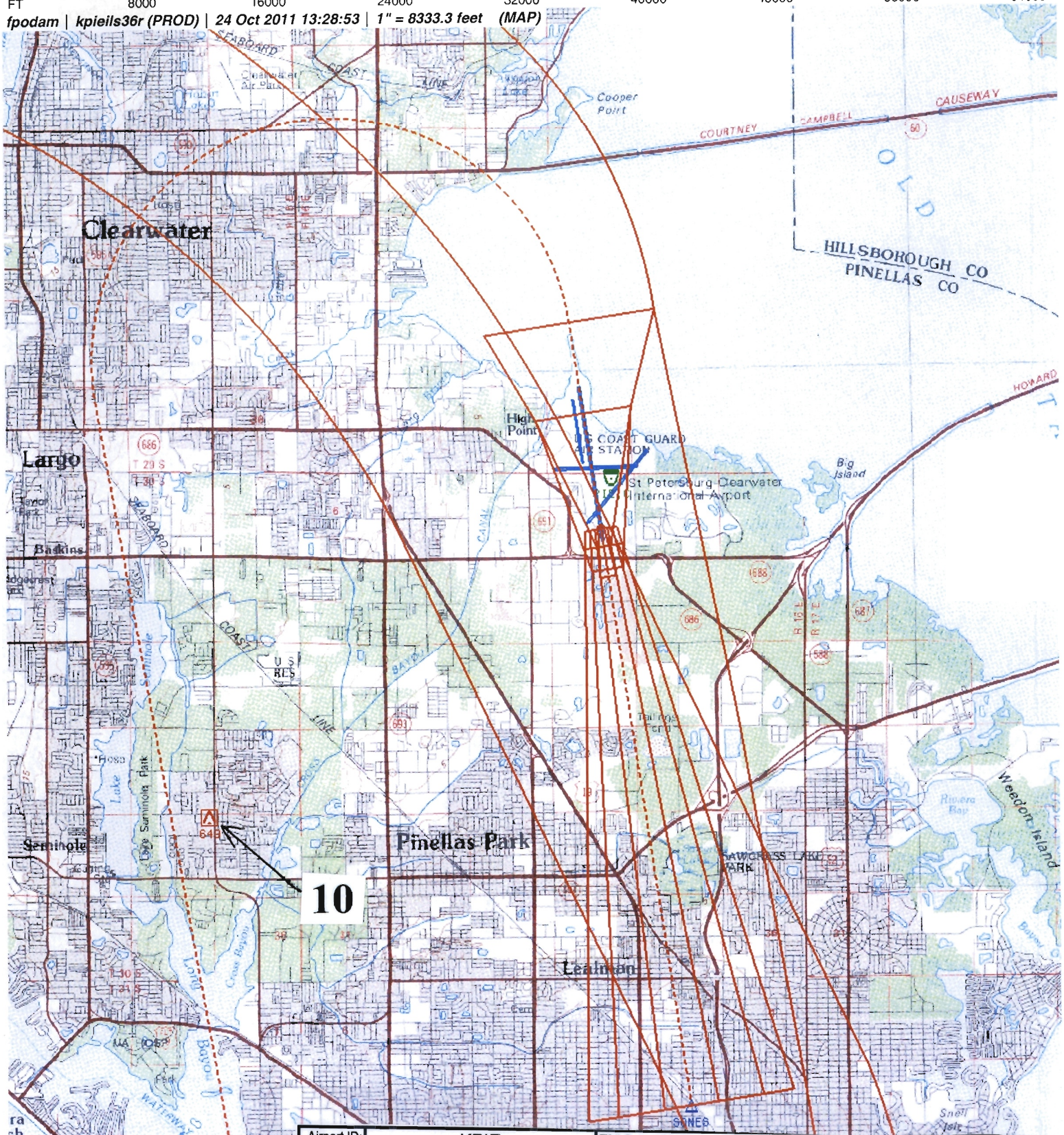

Airport ID:	KPIE
Apt Name:	ST PETERSBURG – CLEARWATER INTL
City:	ST PETERDBURG
State:	FL
Scale:	1:100,000
Proc ID:	ILS or LOC RWY 36R
Amdt #:	3
ALTERNATE MISSED APPR	

FM 9

No	SEGMENT	OBSTRUCTION	ELEV
	FINAL ILS	ASC	
10	MA LVL SFC	TOWER (12-001575)	649'

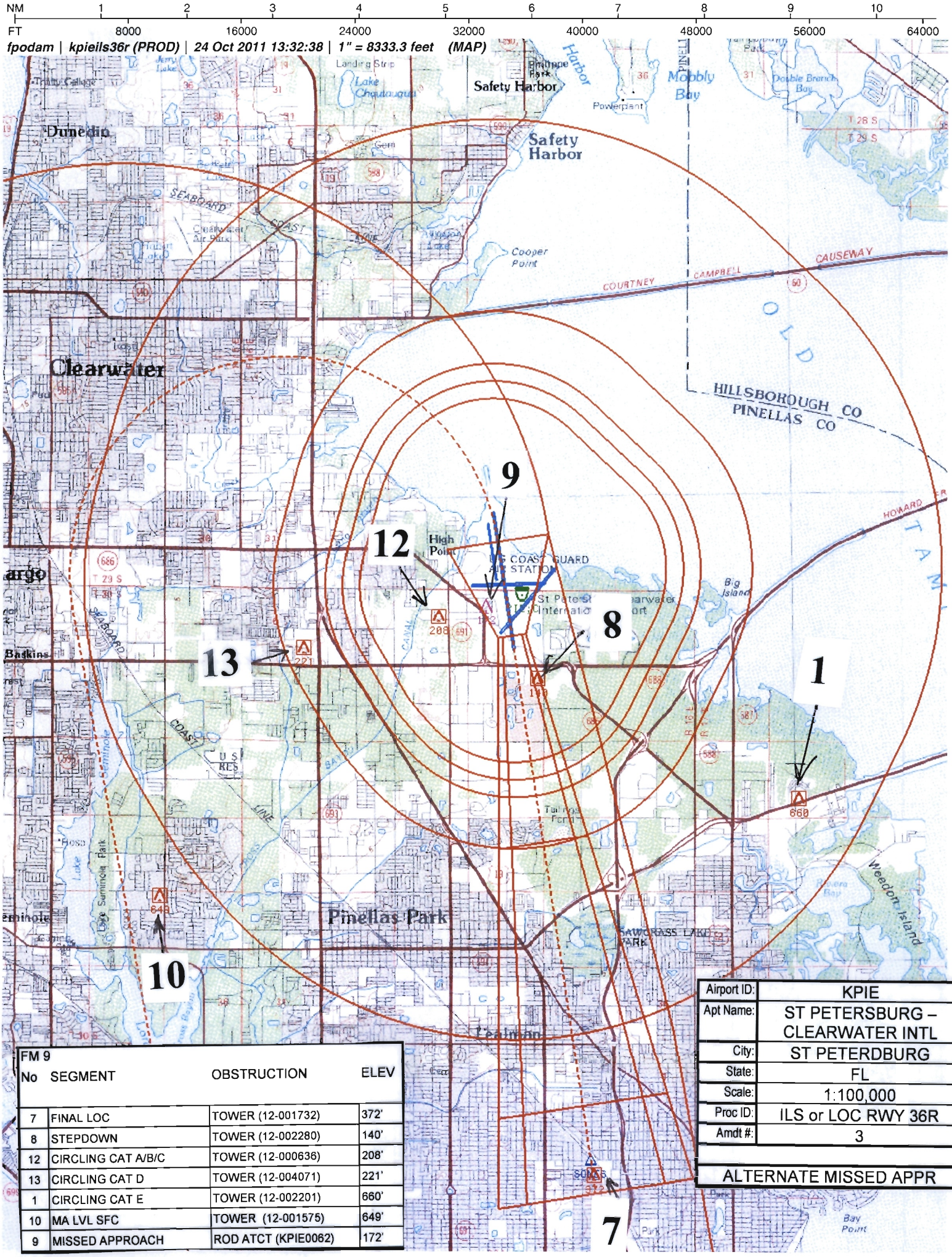

FM 9 No	SEGMENT	OBSTRUCTION	ELEV
7	FINAL LOC	TOWER (12-001732)	372'
8	STEPDOWN	TOWER (12-002280)	140'
12	CIRCLING CAT A/B/C	TOWER (12-000636)	208'
13	CIRCLING CAT D	TOWER (12-004071)	221'
1	CIRCLING CAT E	TOWER (12-002201)	660'
10	MA LVL SFC	TOWER (12-001575)	649'
9	MISSED APPROACH	ROD ATCT (KPIE0062)	172'

Airport ID:	KPIE
Apt Name:	ST PETERSBURG – CLEARWATER INTL
City:	ST PETERDBURG
State:	FL
Scale:	1:100,000
Proc ID:	ILS or LOC RWY 36R
Amdt #:	3

ALTERNATE MISSED APPR