LOC/DME I-HWD	APP CRS	Rwy ldg	5018
111.5	288°	THRE	50
Chan 52		Apt Elev	52

LOC/DME RWY 28L
HAYWARD EXECUTIVE (HWD)

Visibility reduction by helicopters NA. Circling NA north of Rwy 10L-28R When VGSI inop, straight-in/circling Rwy 28L procedures NA at night. When VGSI inop, circling to Rwy 10L-28R NA at night. When local altimeter setting not received, use Oakland altimeter setting and increase all MDA 20 feet.

MISSED APPROACH: Climb to 2000 direct OAK VORTAC and hold.

ATIS	NORCAL APP CON	HAYWARD TOWER *	GND CON	CLNC DEL	UNICOM
126.7	124.4 351.8	120.2 (CTAF) 257.8	121.4	128.05	122.95

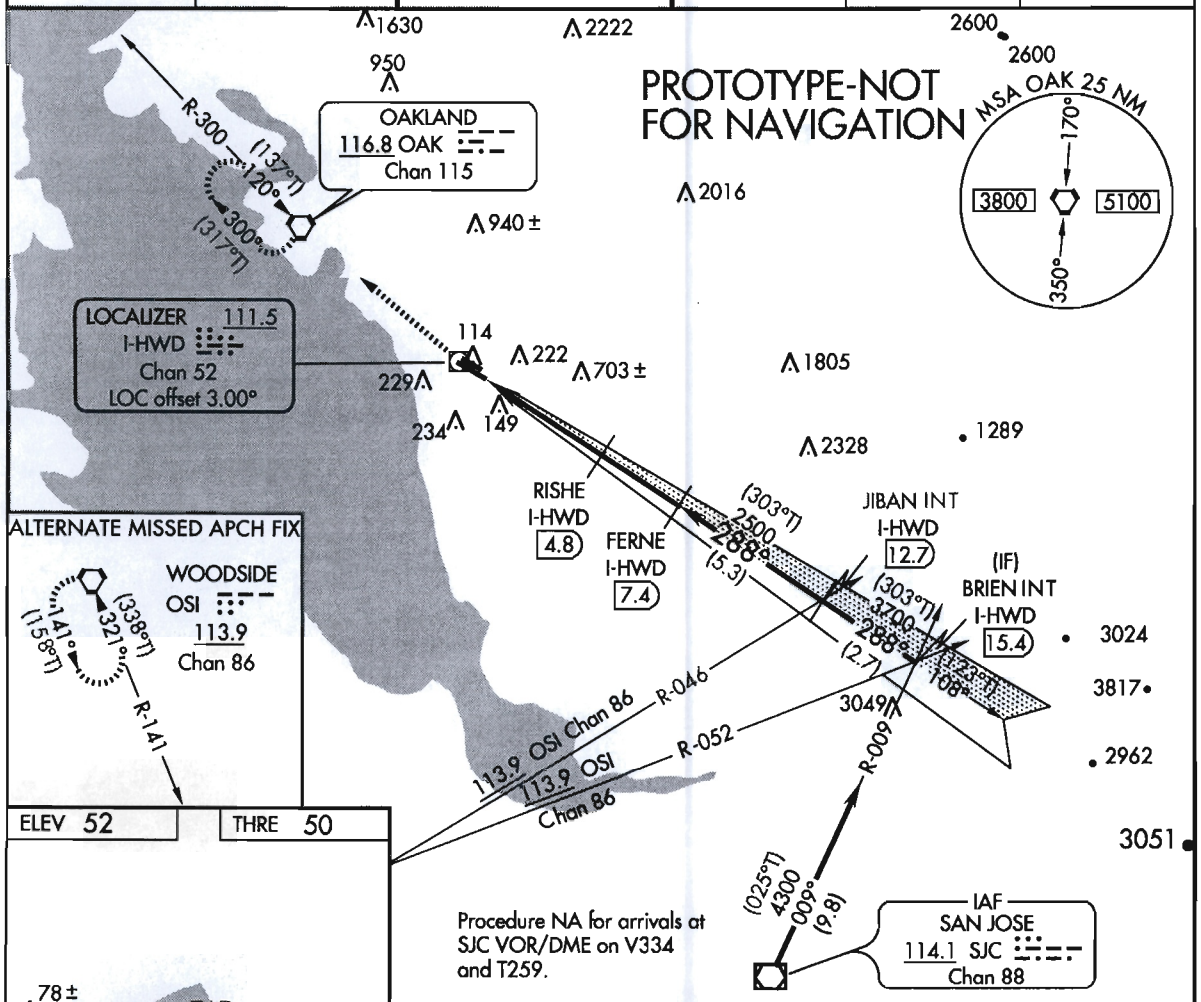

ALTERNATE MISSED APCH FIX

WOODSIDE
OSI
113.9
Chan 86

(338°T)
321°
141°
(158°T)
R-141

ELEV 52 THRE 50

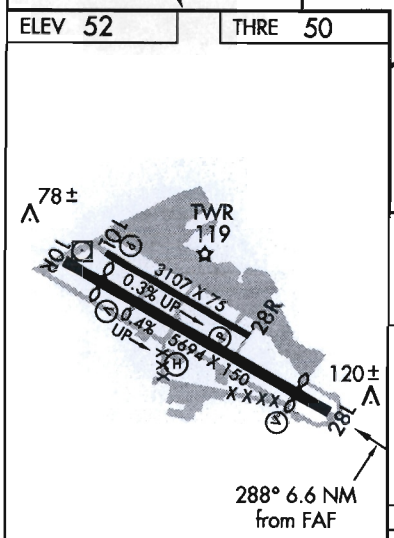

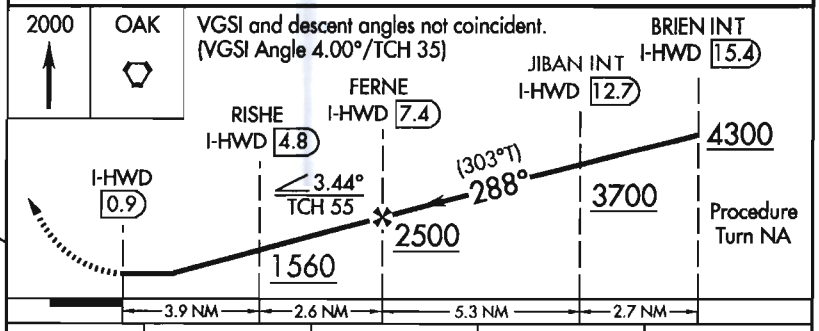

CATEGORY	A	B	C	D
S-28L	500-1 450 (500-1)		500-1⅜ 450 (500-1⅜)	
CIRCLING	540-1 488 (500-1)		540-1½ 488 (500-1½)	620-2 568 (600-2)

MIRL Rwy 10R-28L
MIRL Rwy 10L-28R
REIL Rwys 10R and 28L

AUTOMATED AL-5015 LOC/DME RWY 28L

SW-2
05JUN12
COMPILER: JUN
REVIEWER:
DBL CHKR:
EFF: FIG