NM 7 14 21 28 35 42 49

FT 42000 84000 126000 168000 210000 252000 294000

fpobjb | msp_dp17 (TEST-_NOV09_2012) | 23 Jan 2013 09:56:42 | 1" = 41666.7 feet (MAP)

Airport ID:	KMSP
Apt Name:	MINNEAPOLIS-ST PAUL INTL/WOLD-CHAMBERLAIN
City:	MINNEAPOLIS
State:	MN
Proc ID:	SLAYER THREE DEPARTURE (RNAV)
Transition	TEYOU
Scale:	1:500,000
Pages:	1 OF 4

Ref #	SEGMENT	OBSTRUCTION	ELEV
$	RWY 17 DER TO MCONL LVL SURFACE	WINDMILL	1336
	MCONL TO SLAYR		

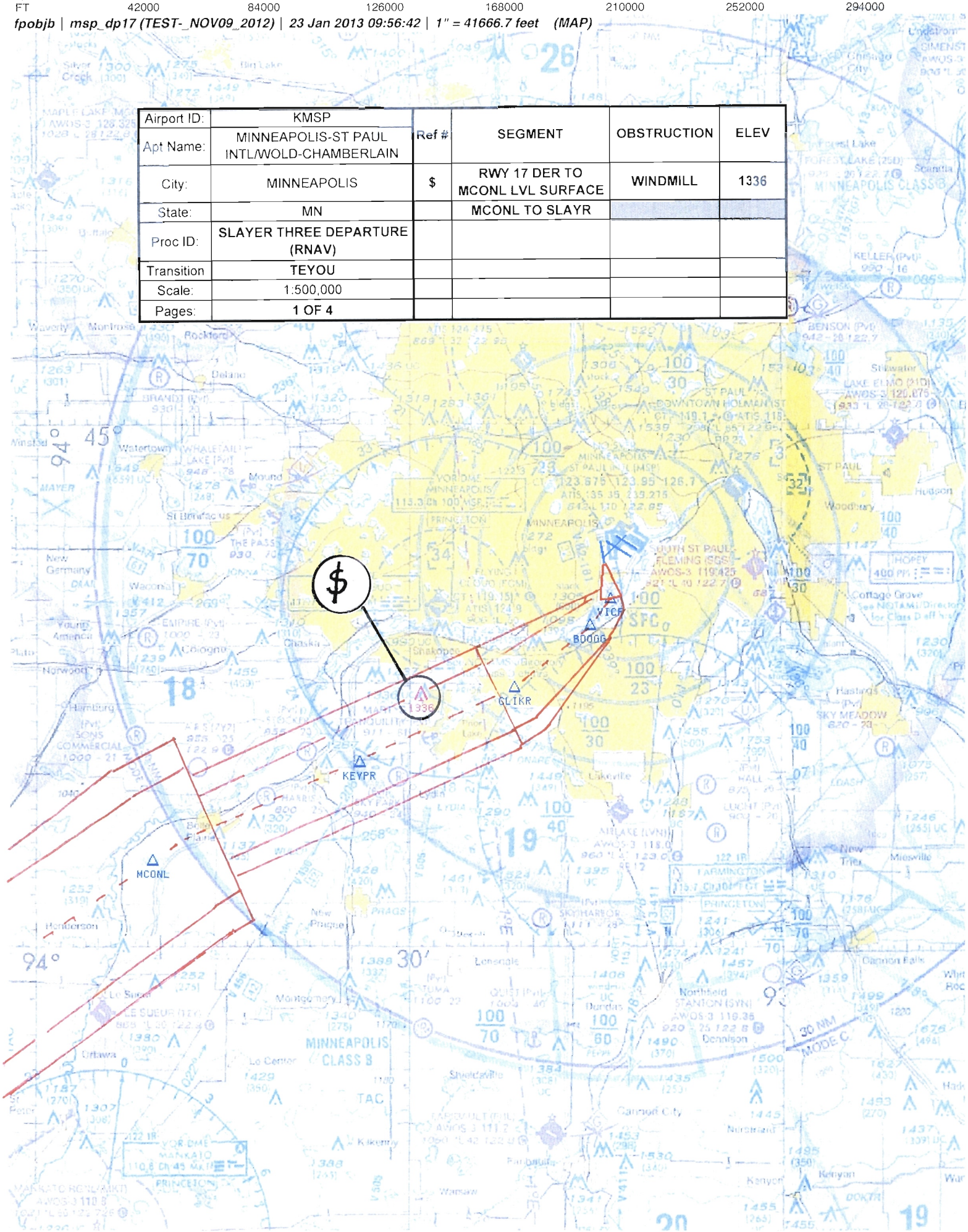

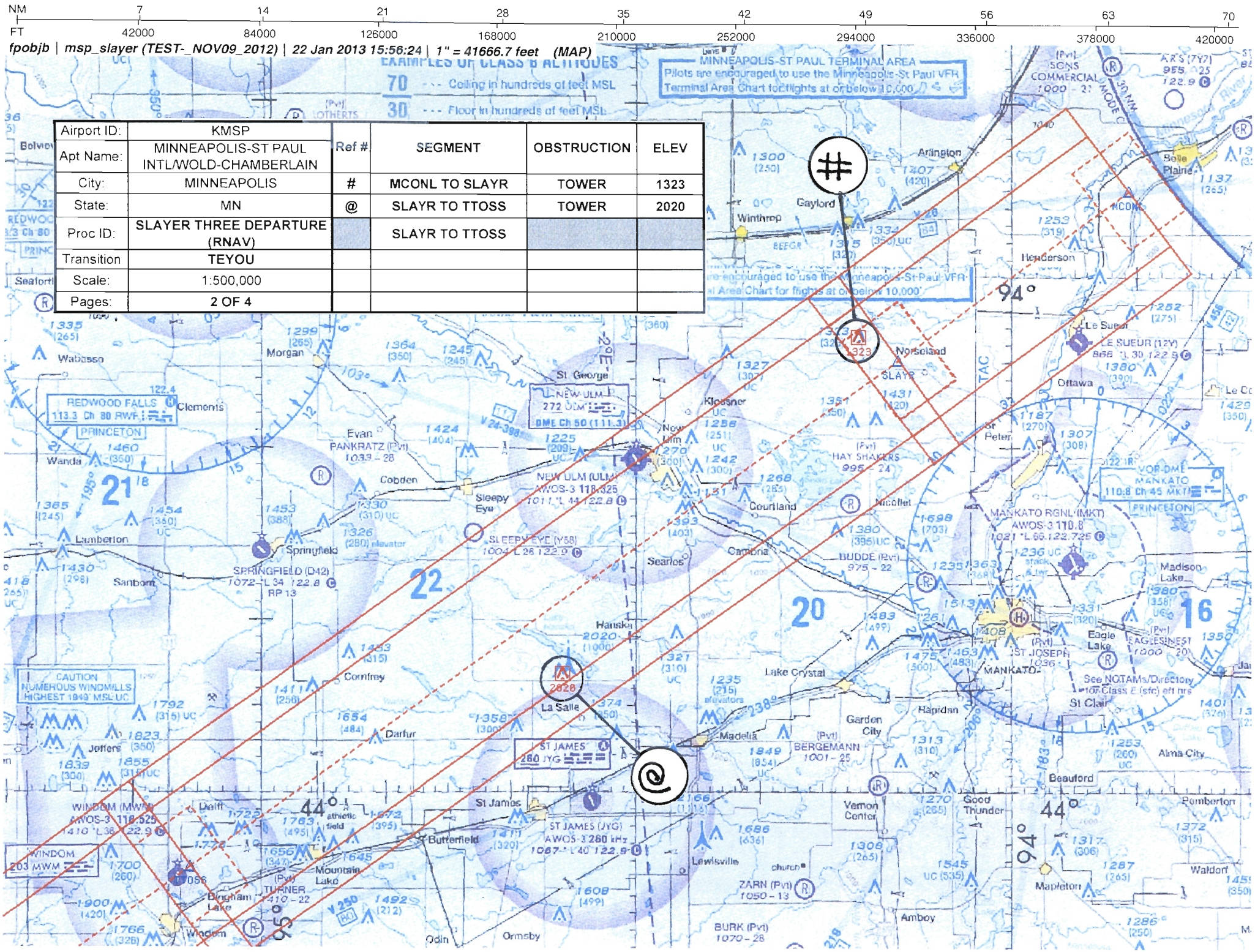

Airport ID:	KMSP	Ref #	SEGMENT	OBSTRUCTION	ELEV
Apt Name:	MINNEAPOLIS-ST PAUL INTL/WOLD-CHAMBERLAIN				
City:	MINNEAPOLIS	#	MCONL TO SLAYR	TOWER	1323
State:	MN	@	SLAYR TO TTOSS	TOWER	2020
Proc ID:	SLAYER THREE DEPARTURE (RNAV)		SLAYR TO TTOSS		
Transition	TEYOU				
Scale:	1:500,000				
Pages:	2 OF 4				

NM 7 14 21 28 35 42 49 56 63 70

FT 42000 84000 126000 168000 210000 252000 294000 336000 378000 420000

fpobjb | msp_slayer (TEST-_NOV09_2012) | 22 Jan 2013 15:55:35 | 1" = 41666.7 feet (MAP)

Airport ID:	KMSP
Apt Name:	MINNEAPOLIS-ST PAUL INTL/WOLD-CHAMBERLAIN
City:	MINNEAPOLIS
State:	MN
Proc ID:	SLAYER THREE DEPARTURE (RNAV)
Transition	TEYOU
Scale:	1:500,000
Pages:	3 OF 4

Ref #	SEGMENT	OBSTRUCTION	ELEV
	SLAYR TO TTOSS		
%	TTOSS TO TEYOU	TOWER	2307

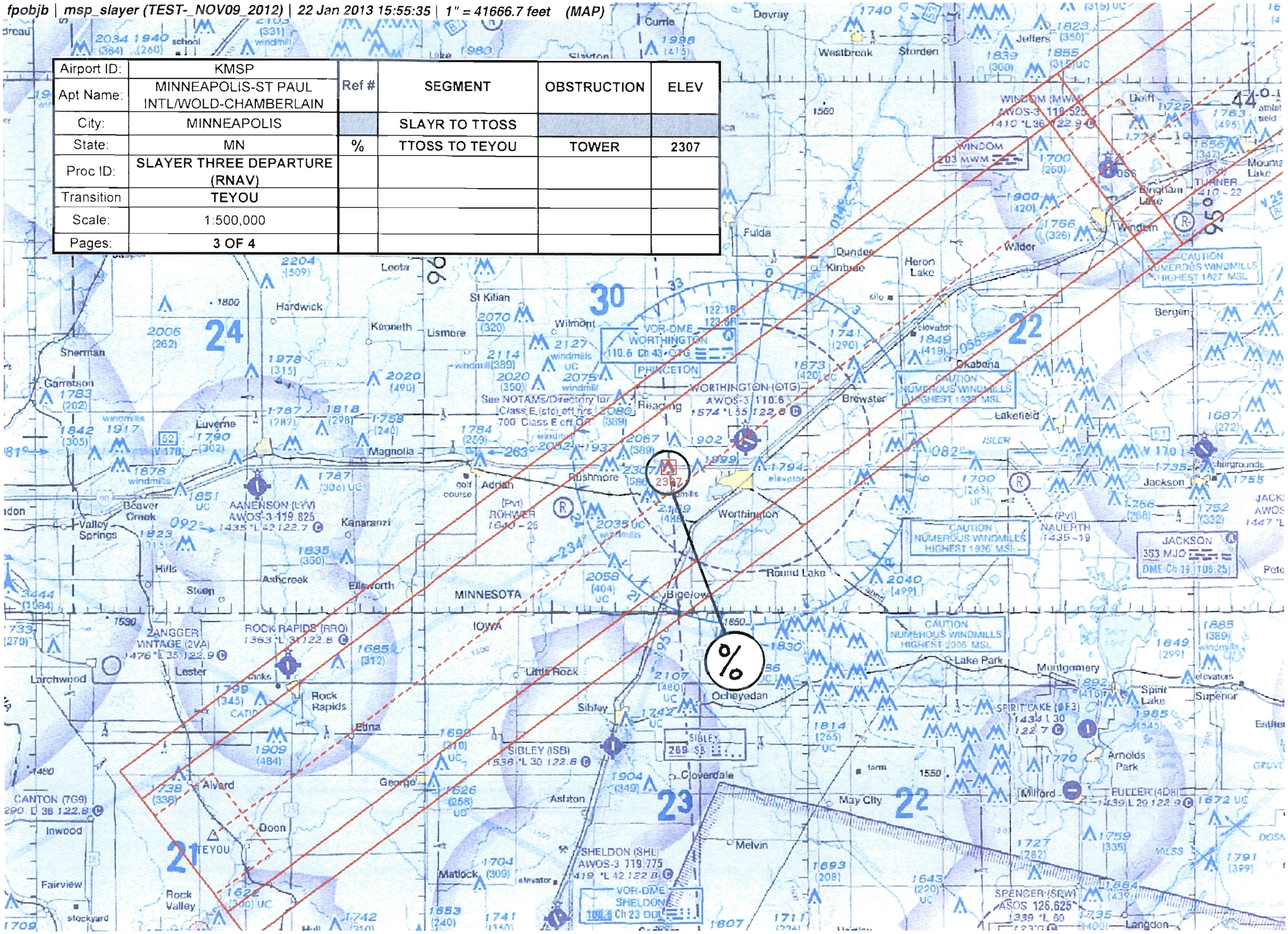

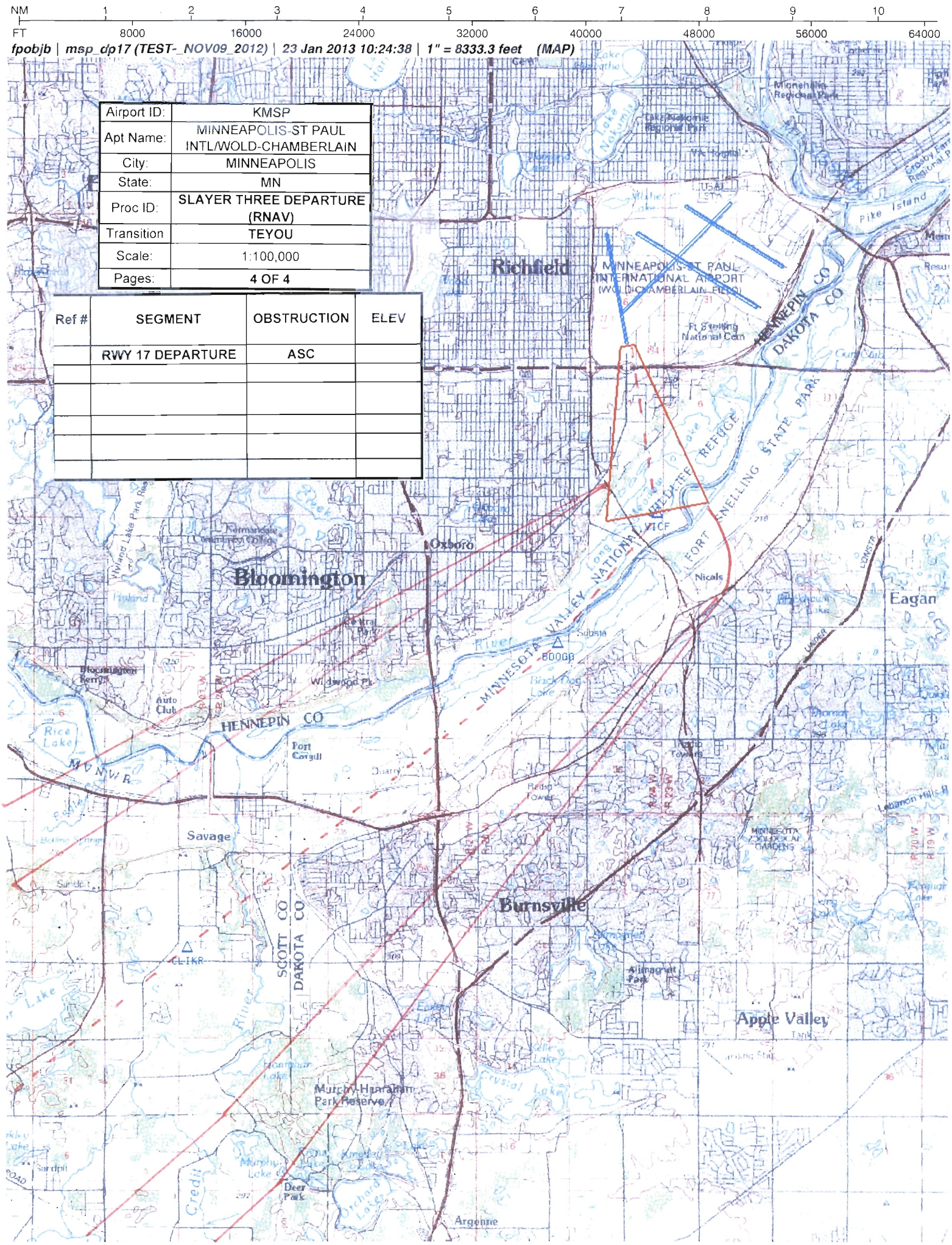

Airport ID:	KMSP
Apt Name:	MINNEAPOLIS-ST PAUL INTL/WOLD-CHAMBERLAIN
City:	MINNEAPOLIS
State:	MN
Proc ID:	SLAYER THREE DEPARTURE (RNAV)
Transition	TEYOU
Scale:	1:100,000
Pages:	4 OF 4

Ref #	SEGMENT	OBSTRUCTION	ELEV
	RWY 17 DEPARTURE	ASC	