HYLND

Airport ID:	KBOS	No.	SEGMENT	OBSTRUCTION	ELEV
Apt Name:	GENERAL EDWARD LAWRENCE LOGAN INTL				
City:	BOSTON		RWY 4R ROUTE		ASC
State:	MASSACHUSETTS				
Proc ID:	HYLND (RNAV)				
Amdt #:	THREE				
Scale:	1: 500,000				

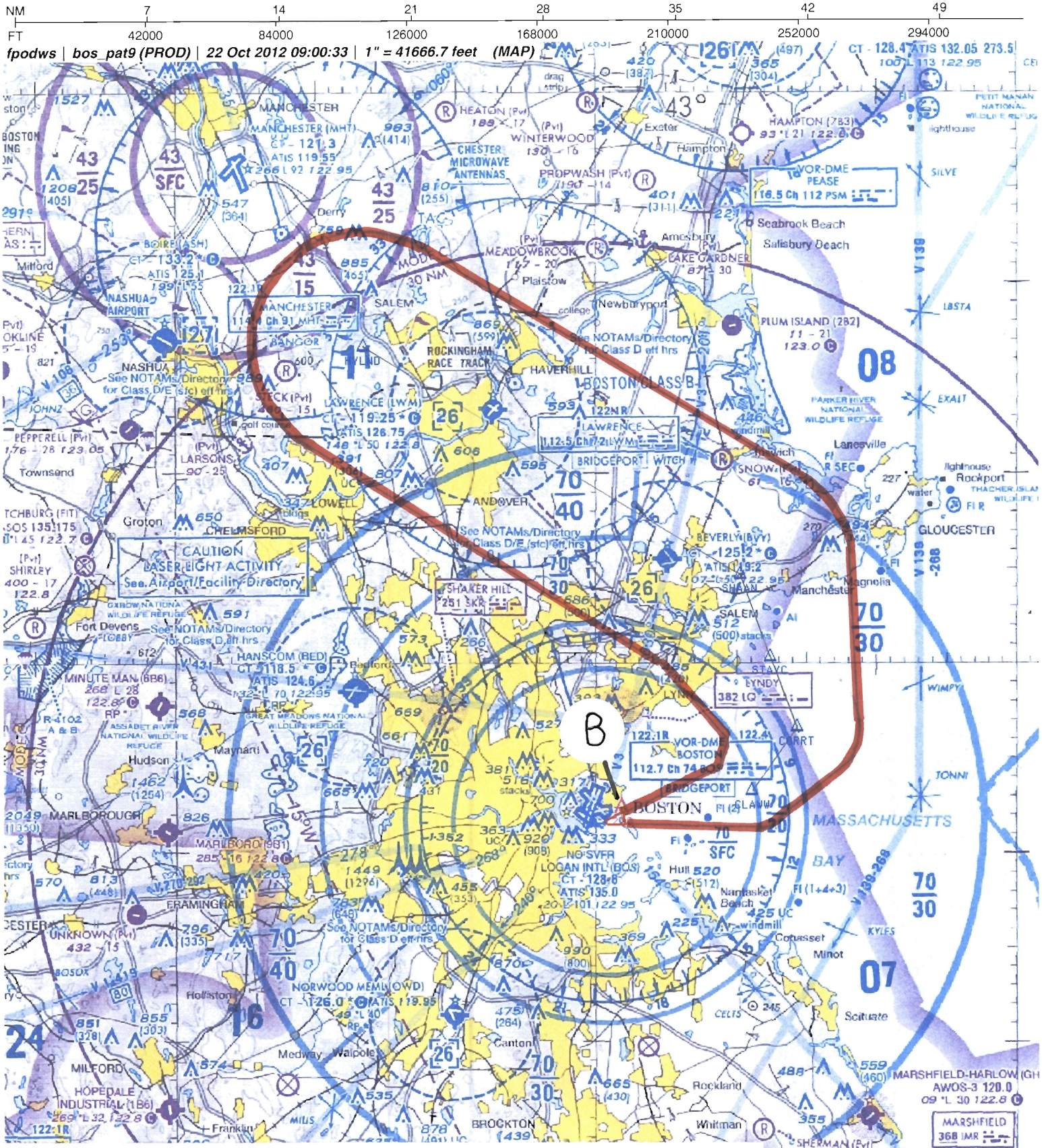

Airport ID:	KBOS	No.	SEGMENT	OBSTRUCTION	ELEV
Apt Name:	GENERAL EDWARD LAWRENCE LOGAN INTL				
City:	BOSTON	B	RWY 9 ROUTE	TANK	210
State:	MASSACHUSETTS				
Proc ID:	HYLND (RNAV)				
Amdt #:	THREE				
Scale:	1: 500,000				

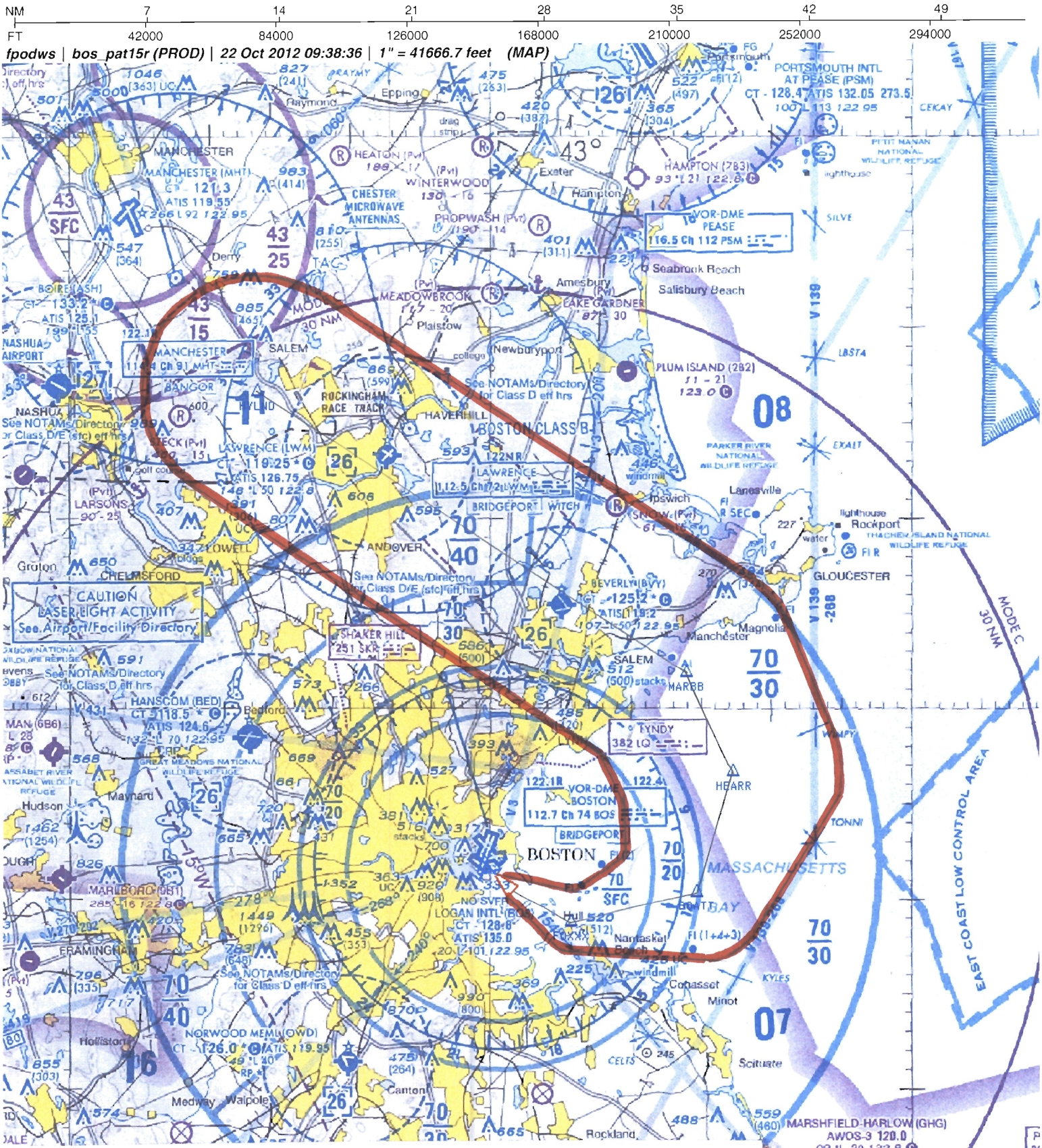

Airport ID:	KBOS	No.	SEGMENT	OBSTRUCTION	ELEV
Apt Name:	GENERAL EDWARD LAWRENCE LOGAN INTL				
City:	BOSTON		RWY 15R ROUTE		ASC
State:	MASSACHUSETTS				
Proc ID:	HYLND (RNAV)				
Amdt #:	THREE				
Scale:	1: 500,000				

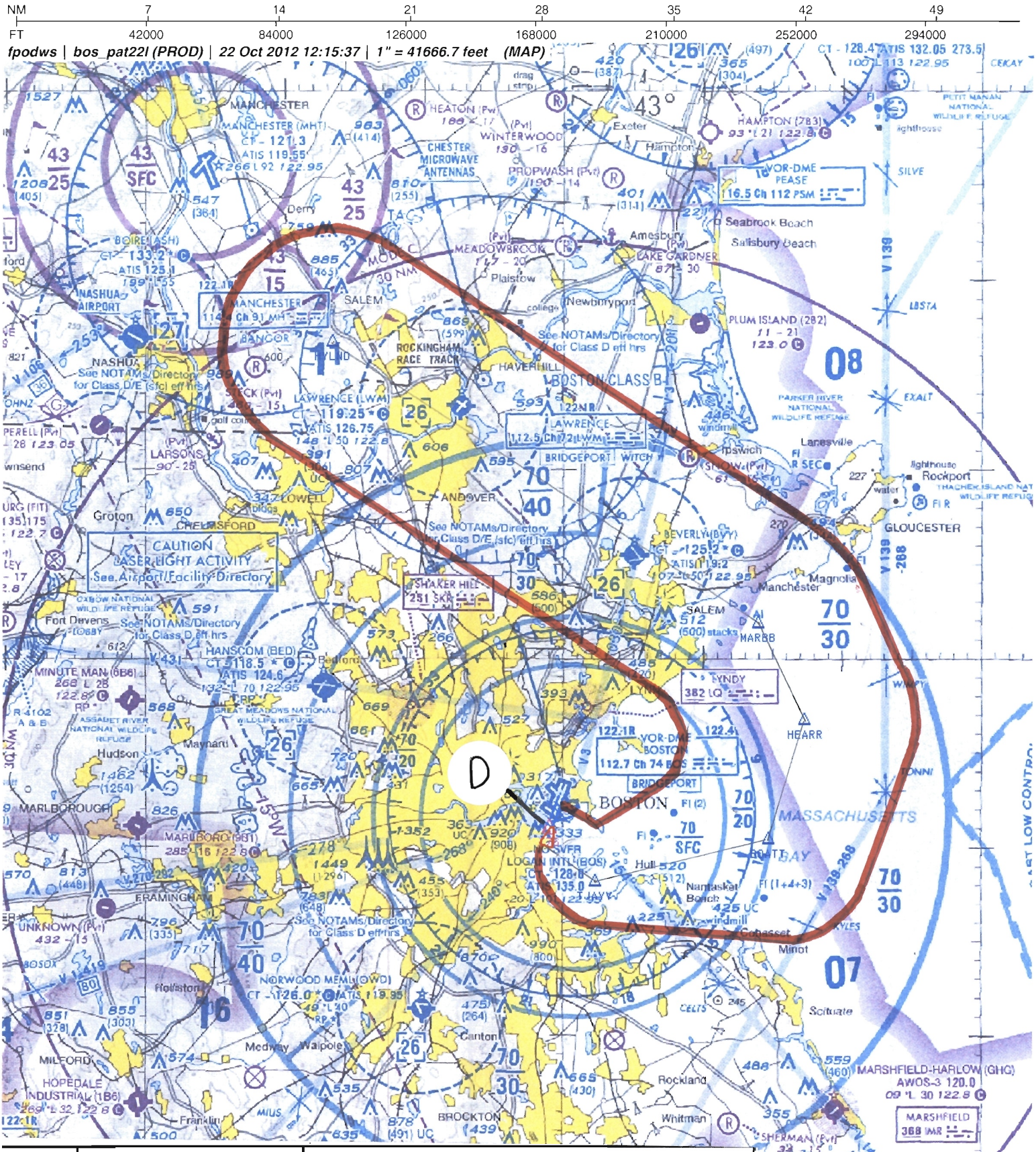

Airport ID:	KBOS	No.	SEGMENT	OBSTRUCTION	ELEV
Apt Name:	GENERAL EDWARD LAWRENCE LOGAN INTL				
City:	BOSTON	D	RWY 22L ROUTE	SHIP MAST	176
State:	MASSACHUSETTS				
Proc ID:	HYLND (RNAV)				
Amdt #:	THREE				
Scale:	1: 500,000				

Airport ID:	KBOS	No.	SEGMENT	OBSTRUCTION	ELEV
Apt Name:	GENERAL EDWARD LAWRENCE LOGAN INTL				
City:	BOSTON	E	RWY 22R ROUTE	SHIP MAST	176
State:	MASSACHUSETTS				
Proc ID:	HYLND (RNAV)				
Amdt #:	THREE				
Scale:	1: 500,000				

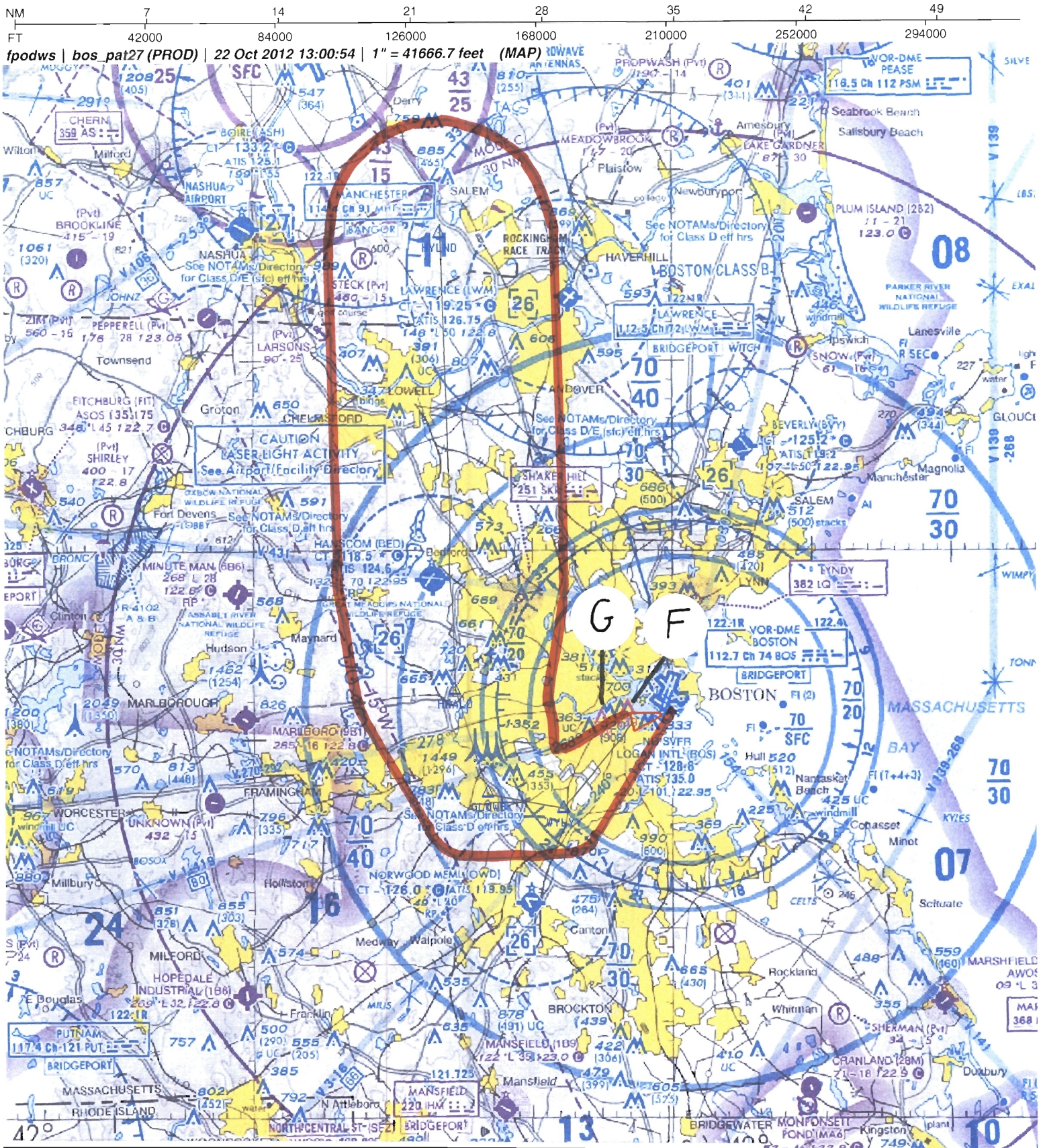

Airport ID:	KBOS	No.	SEGMENT	OBSTRUCTION	ELEV
Apt Name:	GENERAL EDWARD LAWRENCE LOGAN INTL				
City:	BOSTON	F	RWY 27 CG	BLDG	639
State:	MASSACHUSETTS	G	RWY 27 CTA	BLDG	920
Proc ID:	HYLND (RNAV)				
Amdt #:	THREE				
Scale:	1: 500,000				

Airport ID:	KBOS	No.	SEGMENT	OBSTRUCTION	ELEV
Apt Name:	GENERAL EDWARD LAWRENCE LOGAN INTL				
City:	BOSTON	H	RWY33L CG	BRIDGE	262
State:	MASSACHUSETTS				
Proc ID:	HYLND (RNAV)				
Amdt #:	THREE				
Scale:	1: 500,000				

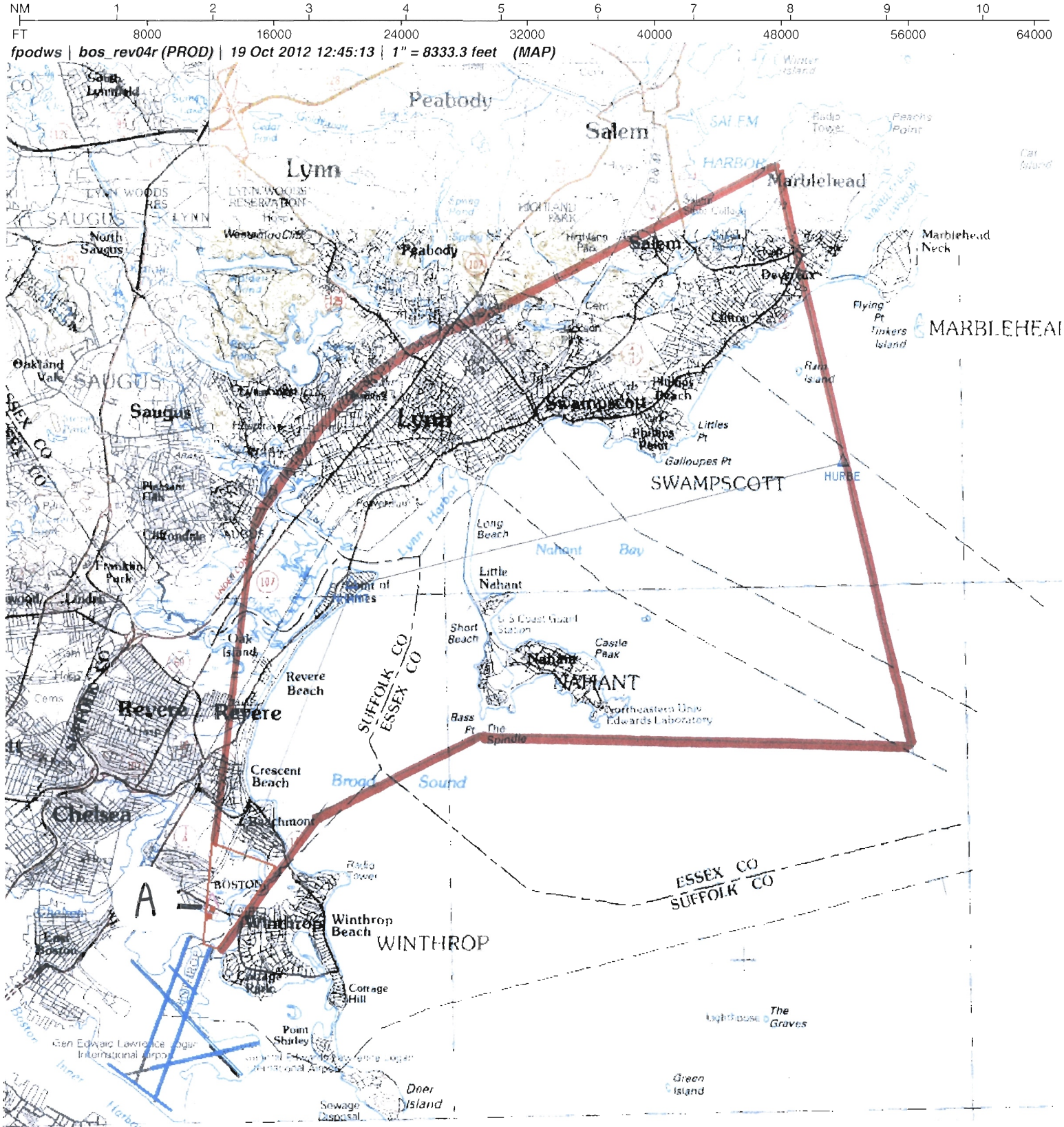

Airport ID:	KBOS	No.	SEGMENT	OBSTRUCTION	ELEV
Apt Name:	GENERAL EDWARD LAWRENCE LOGAN INTL				
City:	BOSTON	A	RWY 4R ICA	TREE	77
State:	MASSACHUSETTS				
Proc ID:	HYLND (RNAV)				
Amdt #:	THREE				
Scale:	1: 100,000				

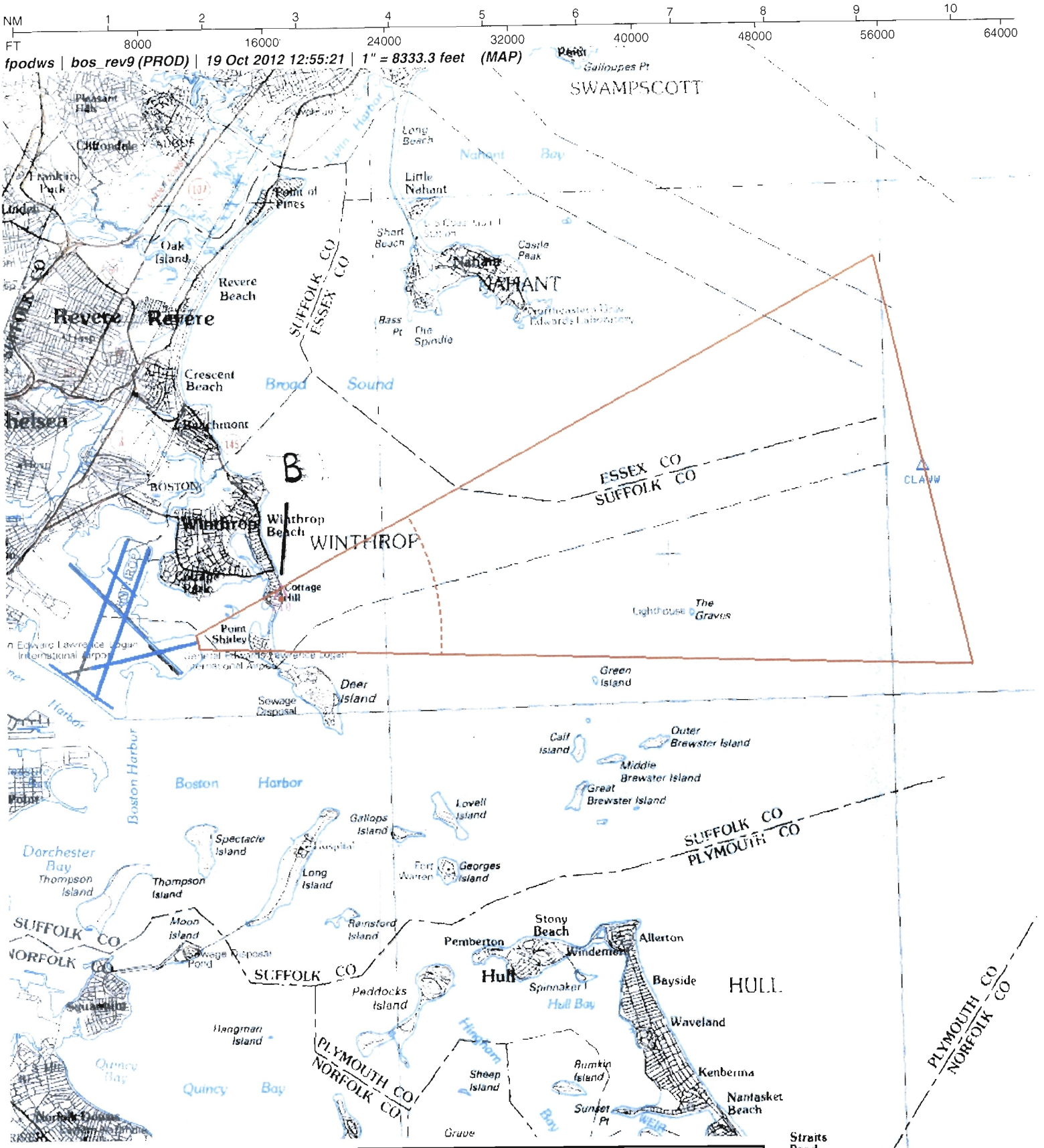

Airport ID:	KBOS	No.	SEGMENT	OBSTRUCTION	ELEV
Apt Name:	GENERAL EDWARD LAWRENCE LOGAN INTL				
City:	BOSTON	B	RWY 9 ICA	TANK	210
State:	MASSACHUSETTS				
Proc ID:	HYLND (RNAV)				
Amdt #:	THREE				
Scale:	1: 100,000				

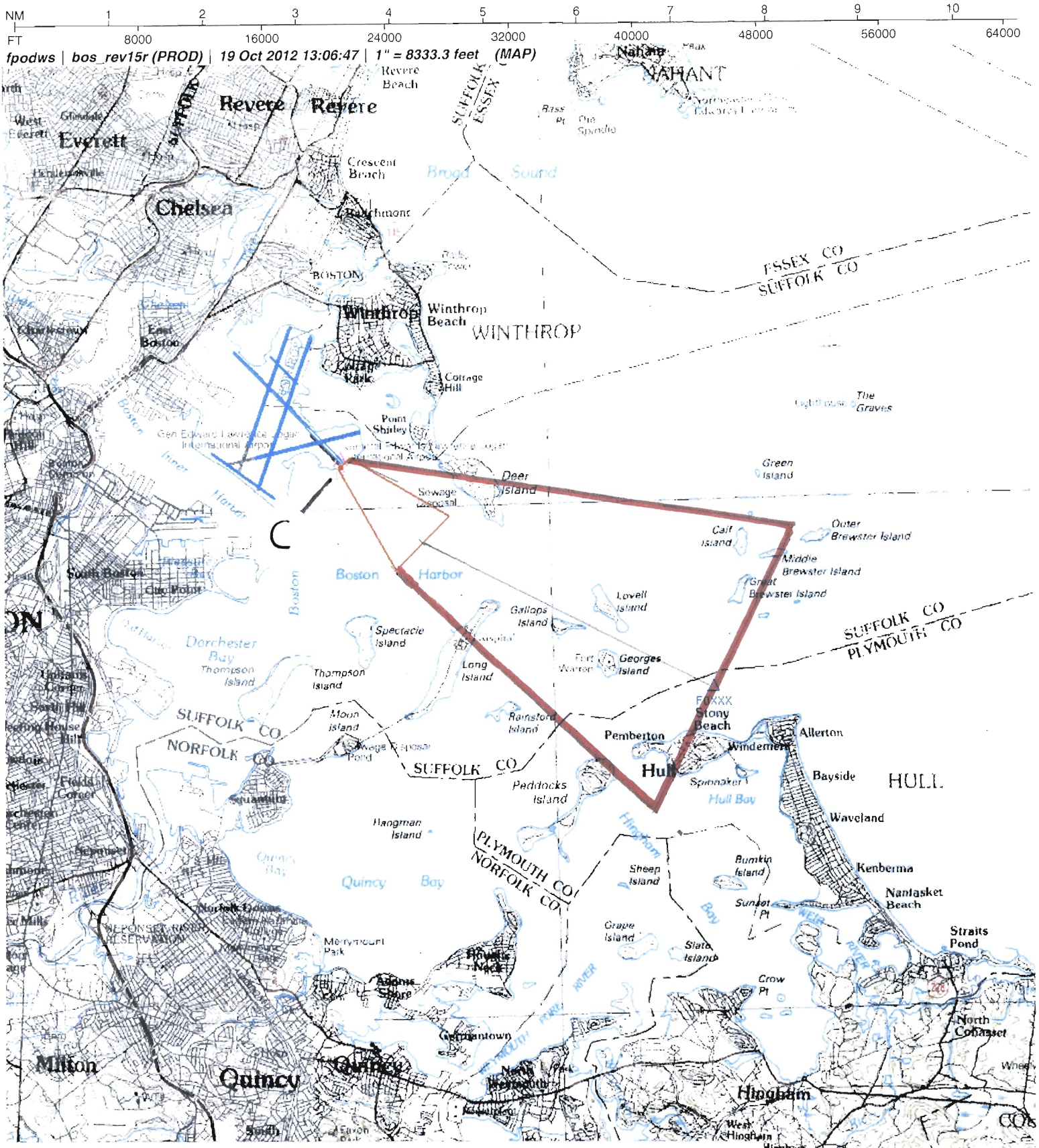

Airport ID:	KBOS	No.	SEGMENT	OBSTRUCTION	ELEV
Apt Name:	GENERAL EDWARD LAWRENCE LOGAN INTL				
City:	BOSTON	C	RWY 15R ICA	SIGN	16
State:	MASSACHUSETTS				
Proc ID:	HYLND (RNAV)				
Amdt #:	THREE				
Scale:	1: 100,000				

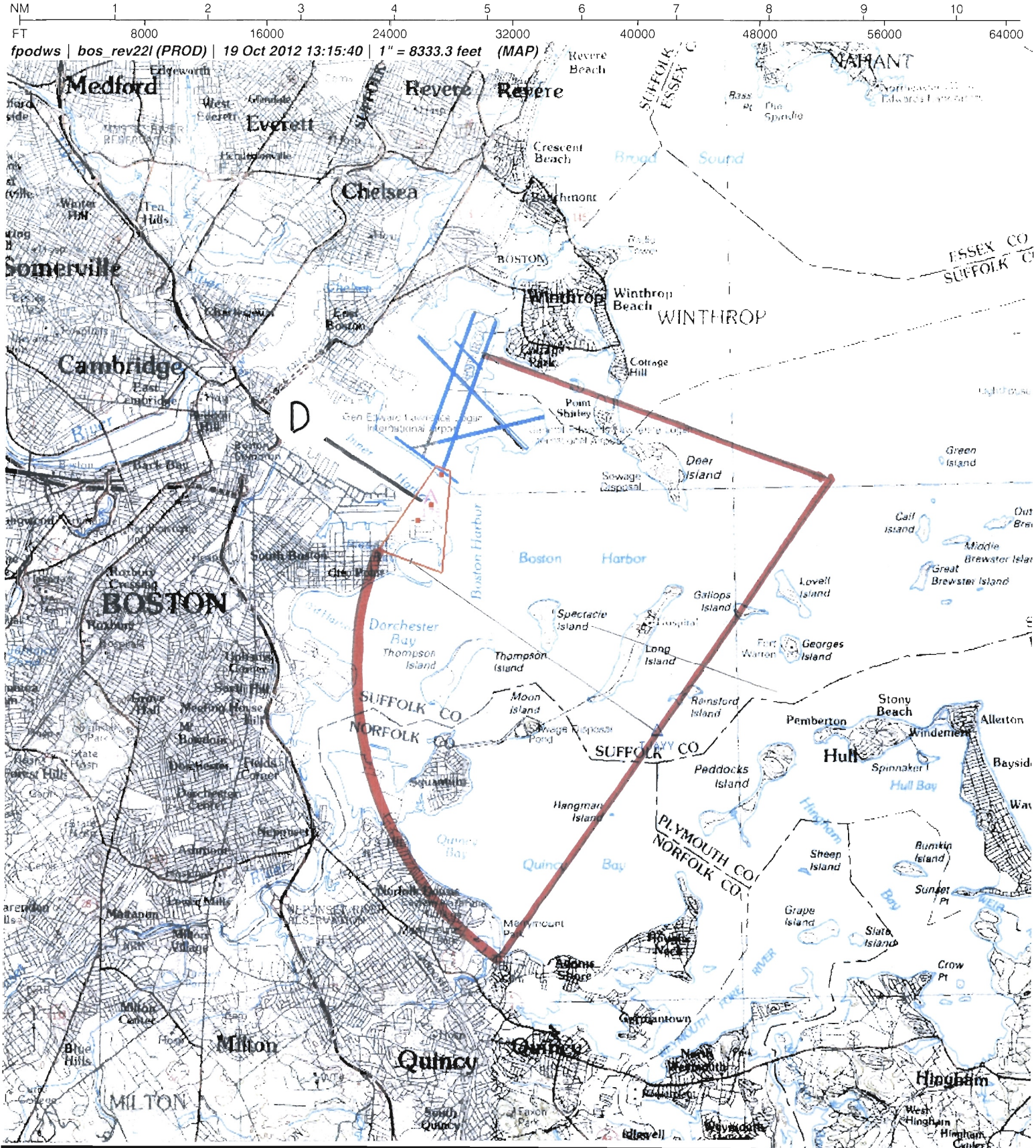

Airport ID:	KBOS				
Apt Name:	GENERAL EDWARD LAWRENCE LOGAN INTL	No.	SEGMENT	OBSTRUCTION	ELEV
City:	BOSTON	D	RWY 22L ICA	SHIP MAST	176
State:	MASSACHUSETTS				
Proc ID:	HYLND (RNAV)				
Amdt #:	THREE				
Scale:	1: 100,000				

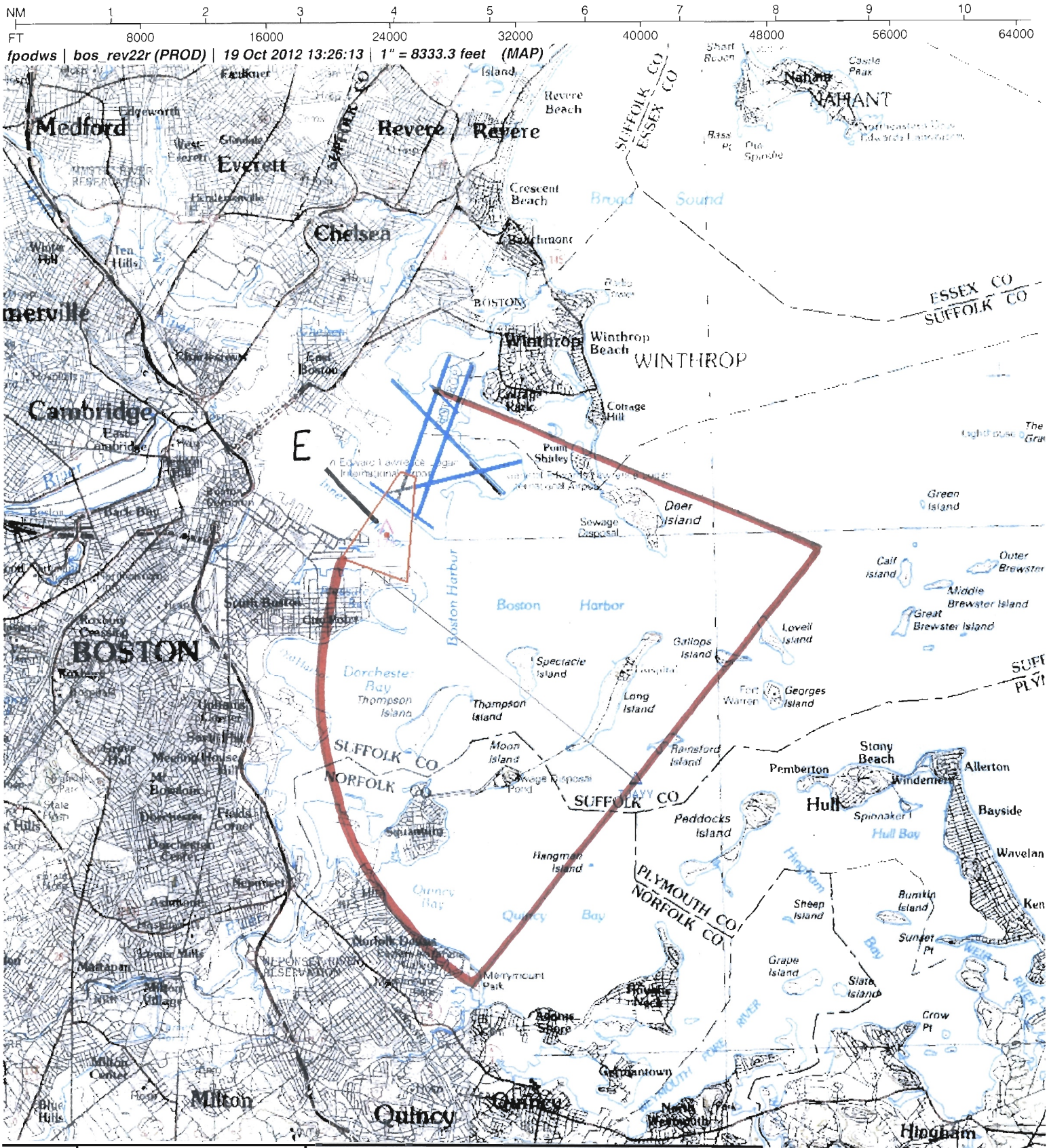

Airport ID:	KBOS	No.	SEGMENT	OBSTRUCTION	ELEV
Apt Name:	GENERAL EDWARD LAWRENCE LOGAN INTL				
City:	BOSTON	E	RWY 22R ICA	SHIP MAST	176
State:	MASSACHUSETTS				
Proc ID:	HYLND (RNAV)				
Amdt #:	THREE				
Scale:	1: 100,000				

NM 1 2 3 4 5 6 7 8 9 10

FT 8000 16000 24000 32000 40000 48000 56000 64000

fpodws | bos_rev27 (PROD) | 19 Oct 2012 14:03:46 | 1" = 8333.3 feet (MAP)

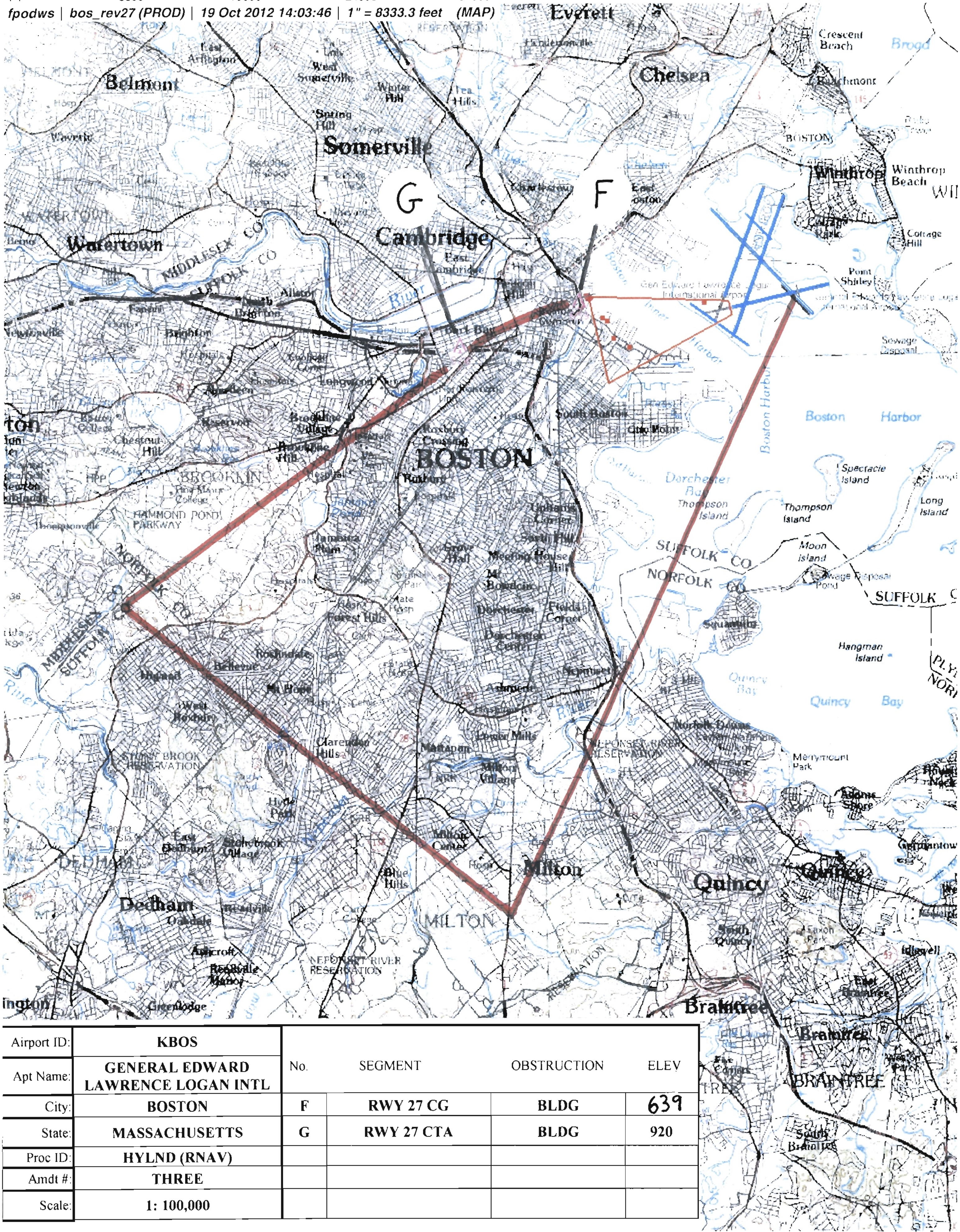

		No.	SEGMENT	OBSTRUCTION	ELEV
Airport ID:	KBOS				
Apt Name:	GENERAL EDWARD LAWRENCE LOGAN INTL				
City:	BOSTON	F	RWY 27 CG	BLDG	639
State:	MASSACHUSETTS	G	RWY 27 CTA	BLDG	920
Proc ID:	HYLND (RNAV)				
Amdt #:	THREE				
Scale:	1: 100,000				

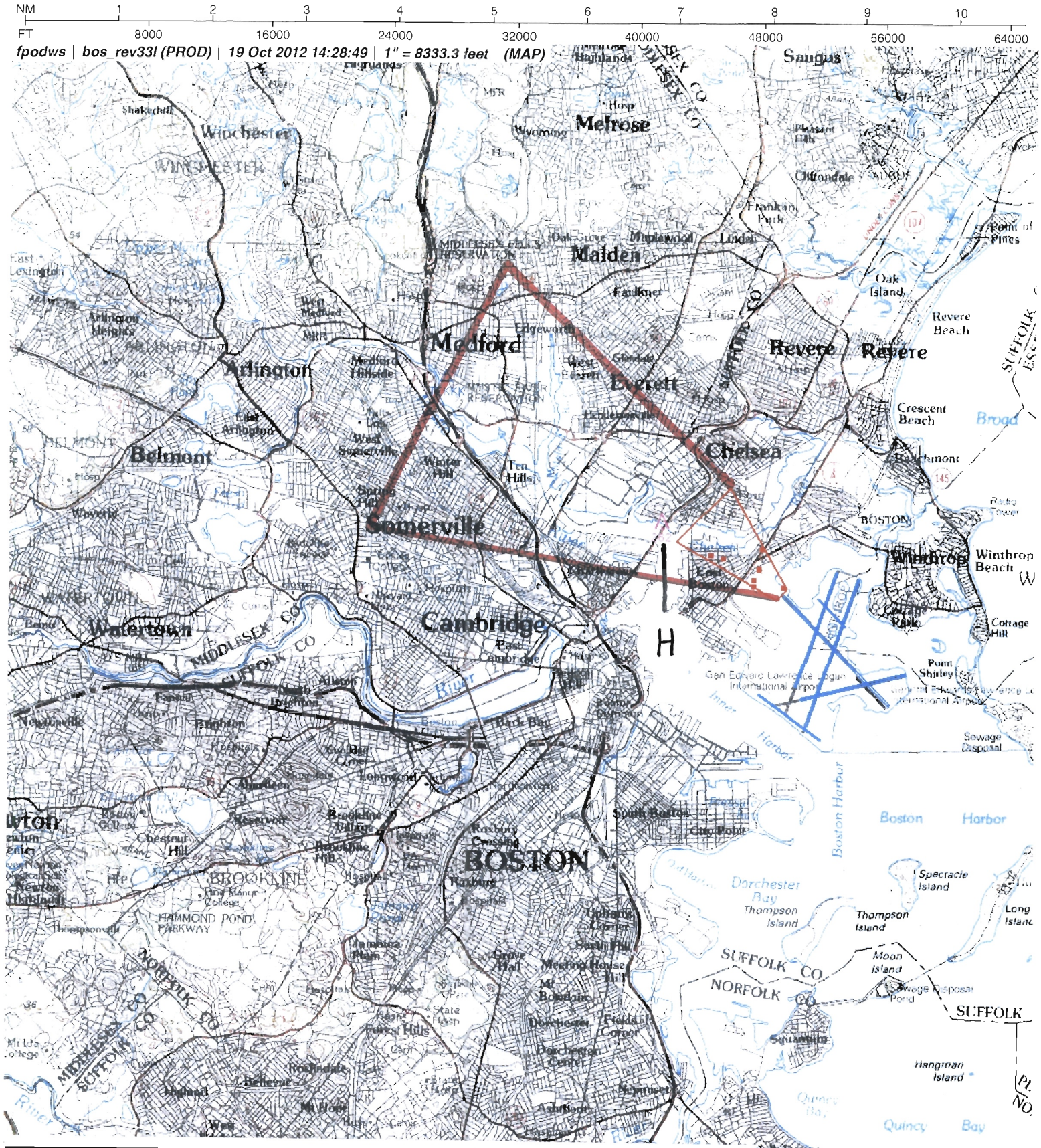

Airport ID:	KBOS				
Apt Name:	GENERAL EDWARD LAWRENCE LOGAN INTL	No.	SEGMENT	OBSTRUCTION	ELEV
City:	BOSTON	H	RWY33L CG	BRIDGE	262
State:	MASSACHUSETTS				
Proc ID:	HYLND (RNAV)				
Amdt #:	THREE				
Scale:	1: 100,000				