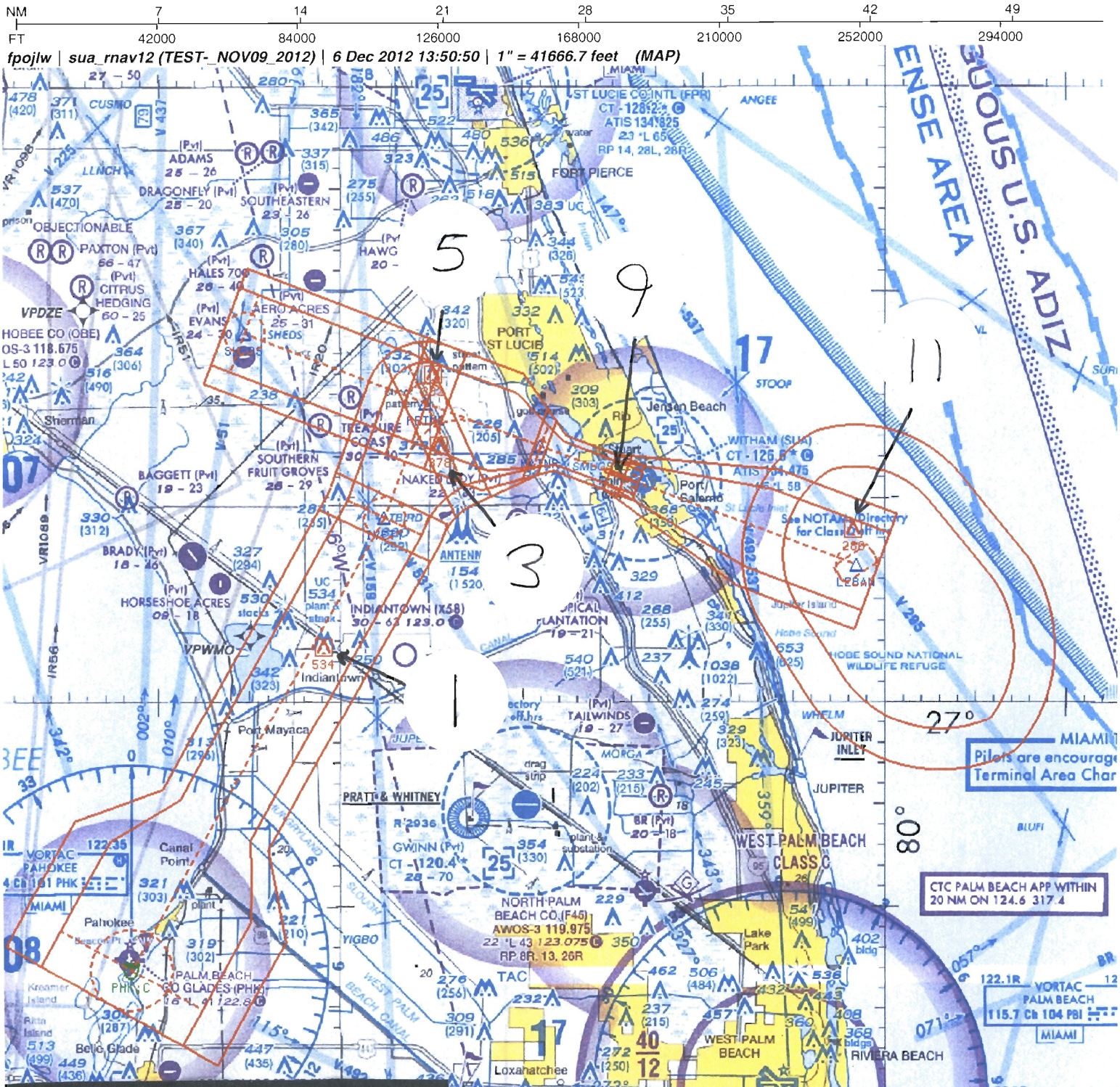

ID	SEGMENT	OBSTRUCTION	ELEV
1	FEEDER (PHK VORTAC)	STACK	534
3	INITIAL (IVETY)	TOWER	378
5	INITIAL (SHEDS)	TOWER	332
3	INTERMEDIATE	TOWER	378
9	LNAV/VNAV FINAL	TOWER	157
11	MISSED LEVEL SURFACE	SHIP	280
11	MISSED HOLDING	SHIP	280

Airport ID:	KSUA
Apt Name:	WITHAM FIELD
City:	STUART
State:	FL
Scale:	1:500,000
Proc ID:	RNAV (GPS) RWY 12, AMDT 1

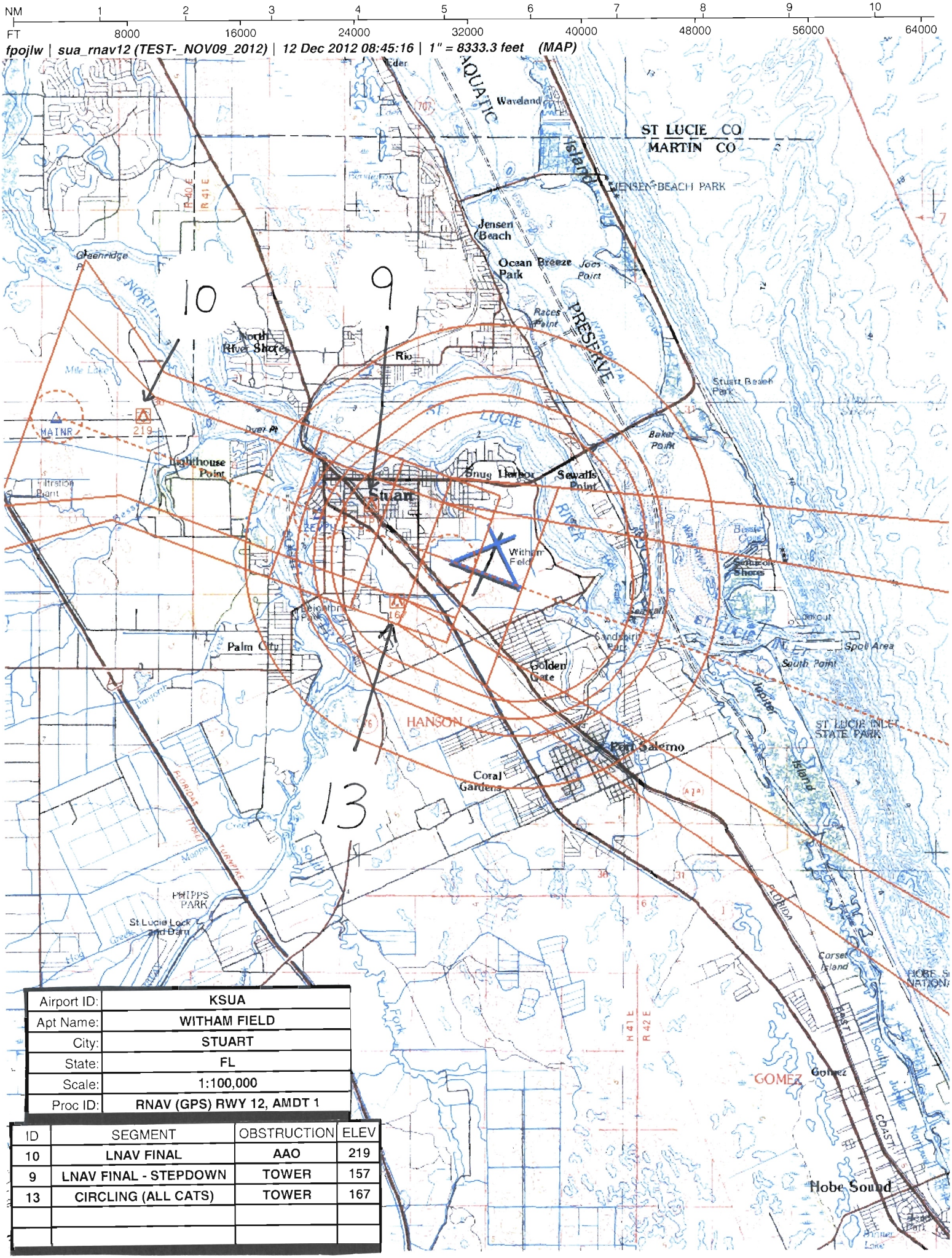

Airport ID:	KSUA
Apt Name:	WITHAM FIELD
City:	STUART
State:	FL
Scale:	1:100,000
Proc ID:	RNAV (GPS) RWY 12, AMDT 1

ID	SEGMENT	OBSTRUCTION	ELEV
10	LNAV FINAL	AAO	219
9	LNAV FINAL - STEPDOWN	TOWER	157
13	CIRCLING (ALL CATS)	TOWER	167

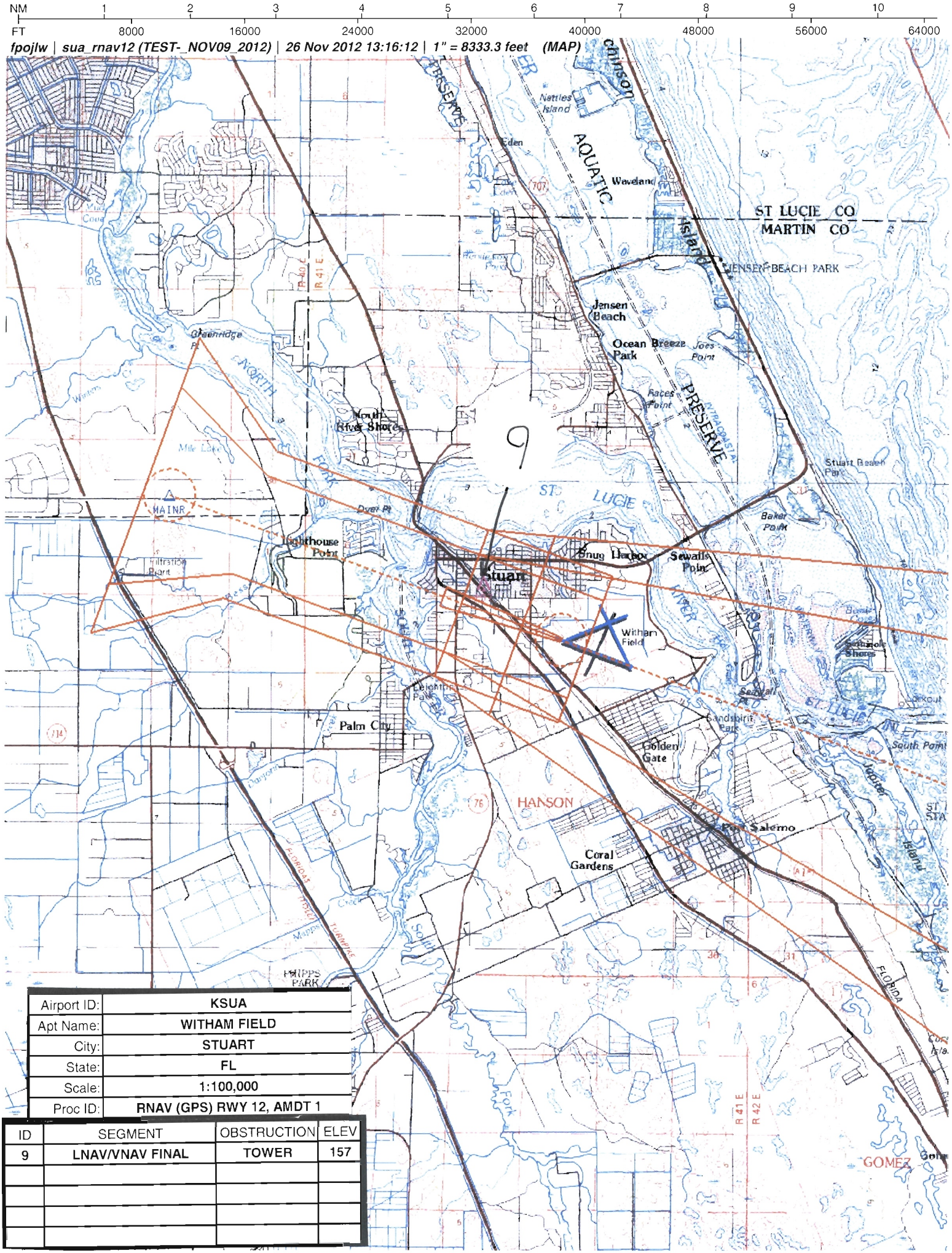

Airport ID:	KSUA
Apt Name:	WITHAM FIELD
City:	STUART
State:	FL
Scale:	1:100,000
Proc ID:	RNAV (GPS) RWY 12, AMDT 1

ID	SEGMENT	OBSTRUCTION	ELEV
9	LNAV/VNAV FINAL	TOWER	157

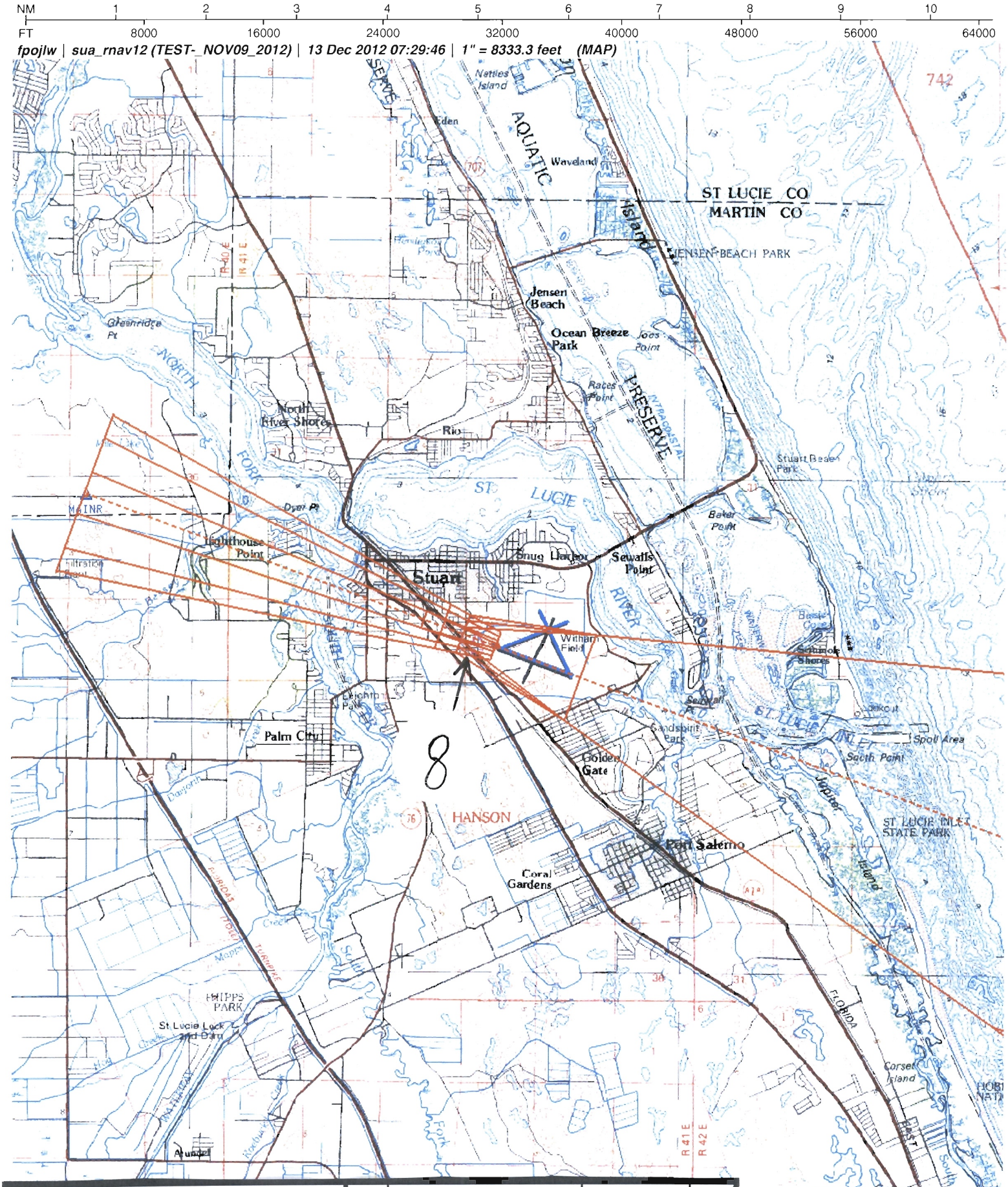

Airport ID:	KSUA	ID	SEGMENT	OBSTRUCTION	ELEV
Apt Name:	WITHAM FIELD	8	LPV FINAL	TREE	67
City:	STUART				
State:	FL				
Scale:	1:100,000				
Proc ID:	RNAV (GPS) RWY 12, AMDT 1				