NM 7 14 21 28 35 42 49 56 63 70

FT 42000 84000 126000 168000 210000 252000 294000 336000 378000 420000

fpokds | densid3 (PROD) | 10 Dec 2008 14:08:49 | 1" = 41666.7 feet (MAP)

Airport ID:		15A			
Apt Name:		No	SEGMENT	OBSTRUCTION	ELEV
City:		1	DEN/ZIMMR	AAO	13708
State:	CO	2	ZIMMR/RLG	AAO	13140
Proc ID:	ROCKIES DEPARTURE				
Amdt #:	8 '				
Scale:	1:500,000				

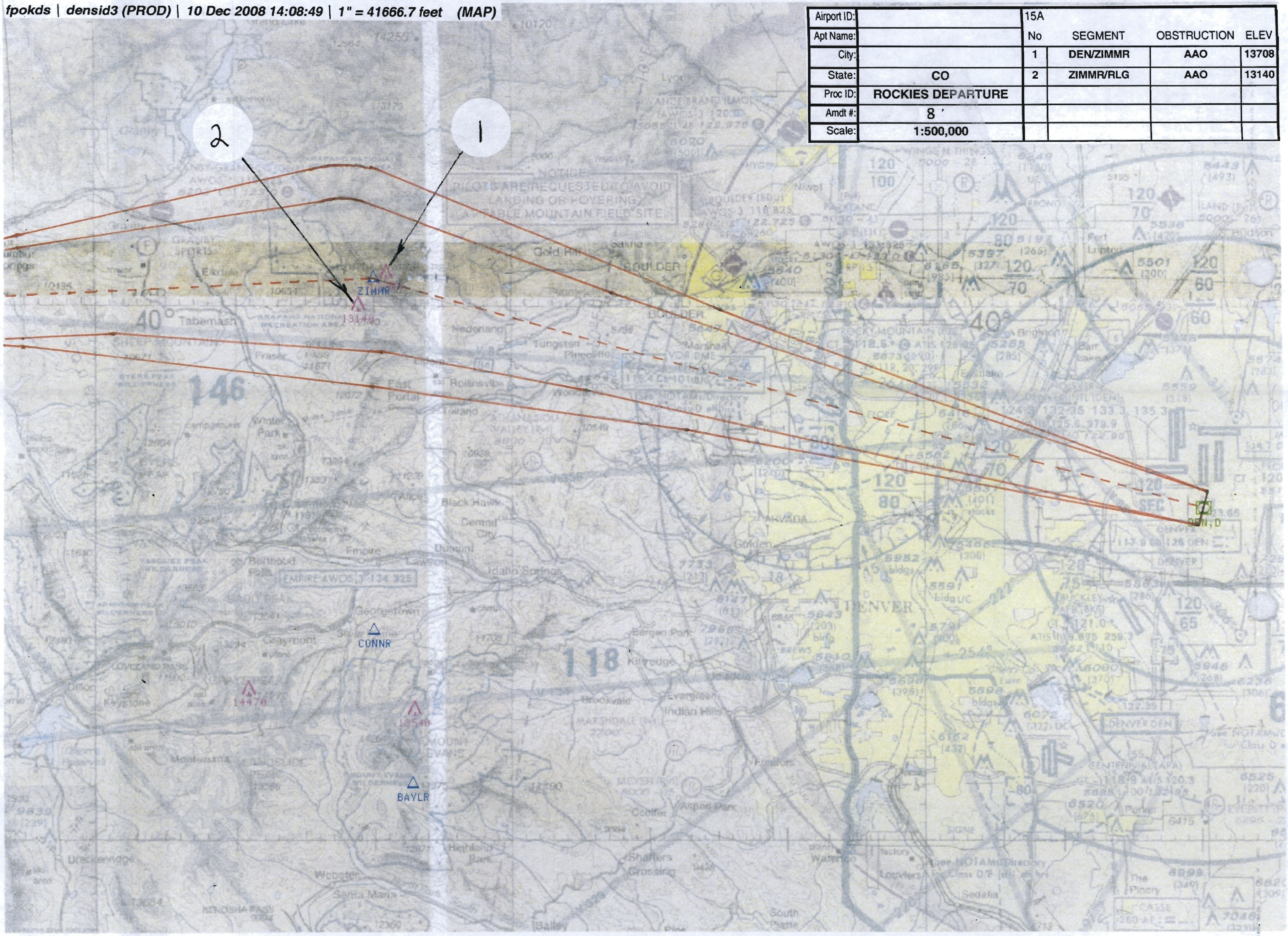

NM 7 14 21 28 35 42 49 56 63 70

FT 42000 84000 126000 168000 210000 252000 294000 336000 378000 420000

fpokds | densid3 (PROD) | 9 Dec 2008 14:36:17 | 1" = 41666.7 feet (MAP)

Airport ID:	
Apt Name:	
City:	
State:	CO
Proc ID:	ROCKIES DEPARTURE
Amdt #:	8
Scale:	1:500,000

15A

No	SEGMENT	OBSTRUCTION	ELEV
1	ZIMMR/RLG	AAO	13140
2	DEN/ZIMMR	AAO	13708

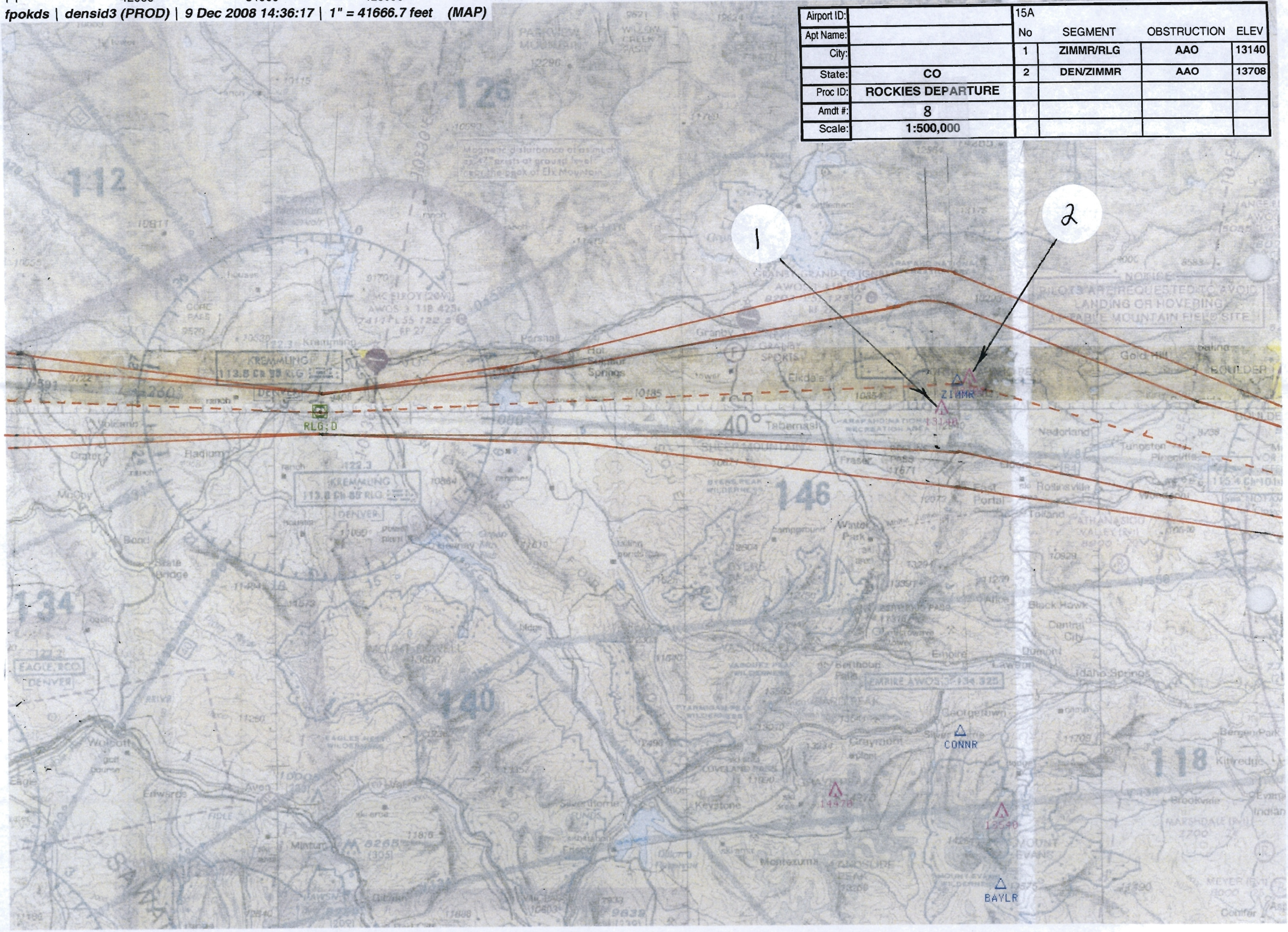

NM 7 14 21 28 35 42 49 56 63 70

FT 42000 84000 126000 168000 210000 252000 294000 336000 378000 420000

fpokds | densid3 (PROD) | 10 Dec 2008 12:44:11 | 1" = 41666.7 feet (MAP)

Airport ID:	
Apt Name:	
City:	
State:	CO
Proc ID:	ROCKIES DEPARTURE
Amdt #:	8
Scale:	1:500,000

15A

No	SEGMENT	OBSTRUCTION	ELEV
1	RLG/EKR	AAO	12576

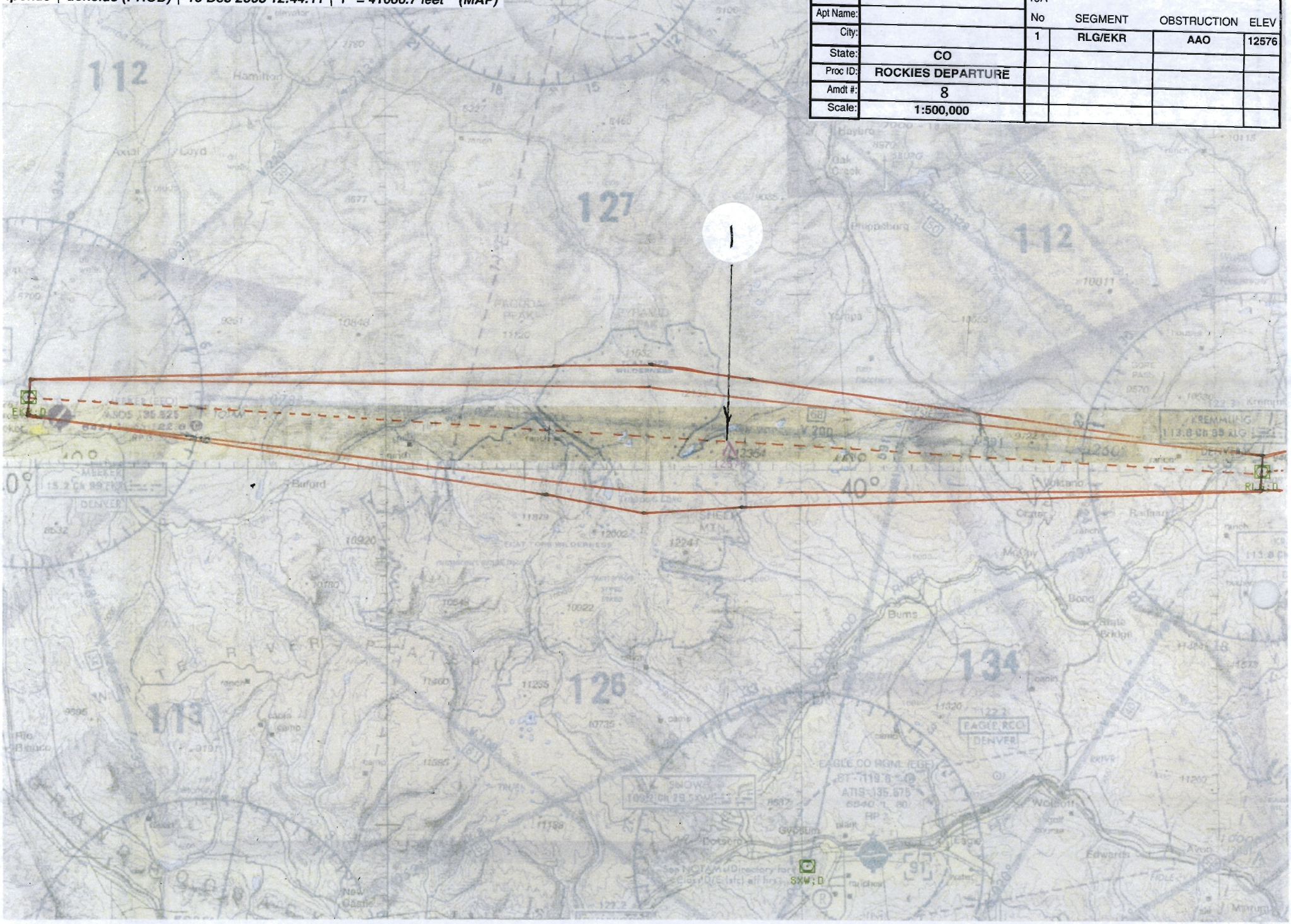

NM 7 14 21 28 35 42 49 56 63 70

FT 42000 84000 126000 168000 210000 252000 294000 336000 378000 420000

fpokds | densid3 (PROD) | 9 Dec 2008 08:07:16 | 1" = 41666.7 feet (MAP)

		15A			
Airport ID:		No	SEGMENT	OBSTRUCTION	ELEV
Apt Name:		1	DEN/BOBBA	AAO	14486
City:					
State:	CO				
Proc ID:	ROCKIES DEPARTURE				
Amdt #:	8				
Scale:	1:500,000				

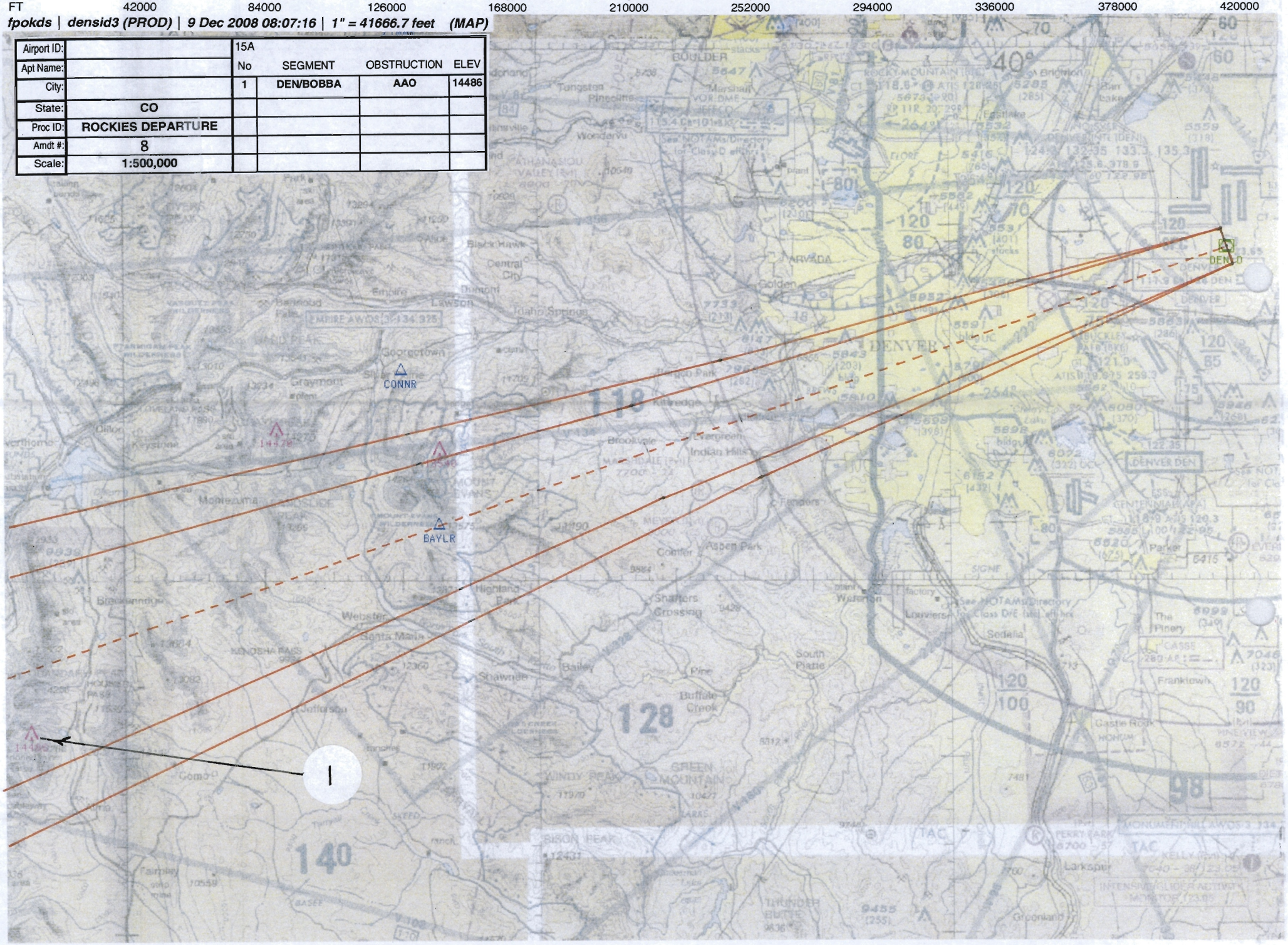

NM 7 14 21 28 35 42 49 56 63 70

FT 42000 84000 126000 168000 210000 252000 294000 336000 378000 420000

fpokds | densid3 (PROD) | 9 Dec 2008 08:59:03 | 1" = 41666.7 feet (MAP)

Airport ID:		15A			
Apt Name:		No	SEGMENT	OBSTRUCTION	ELEV
City:		1	BOBBA/TEHRU	AAO	14640
State:	CO	2	DEN/BOBBA	AAO	14486
Proc ID:	ROCKIES DEPARTURE	3	TEHRU/MTJ	AAO	14465
Amdt #:	8				
Scale:	1:500,000				

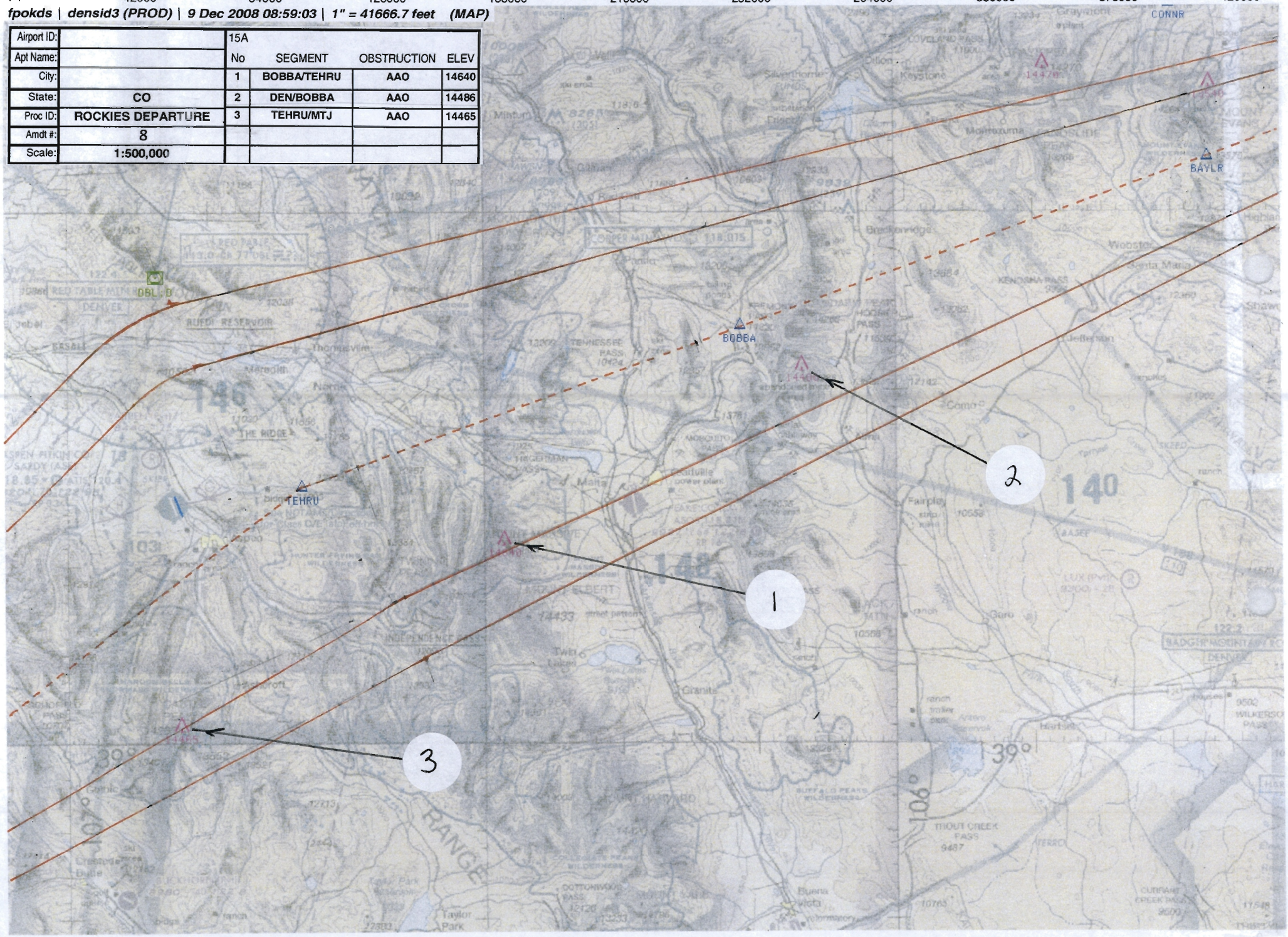

NM 7 14 21 28 35 42 49

FT 42000 84000 126000 168000 210000 252000 294000

fpokds | densid3 (PROD) | 9 Dec 2008 12:59:28 | 1" = 41666.7 feet (MAP)

Airport ID:	
Apt Name:	
City:	
State:	CO
Proc ID:	ROCKIES DEPARTURE
Amdt #:	8
Scale:	1:500,000

15A

No	SEGMENT	OBSTRUCTION	ELEV
1	BOBBA/HBU	AAO	14640
2	DEN/BOBBA	AAO	14486

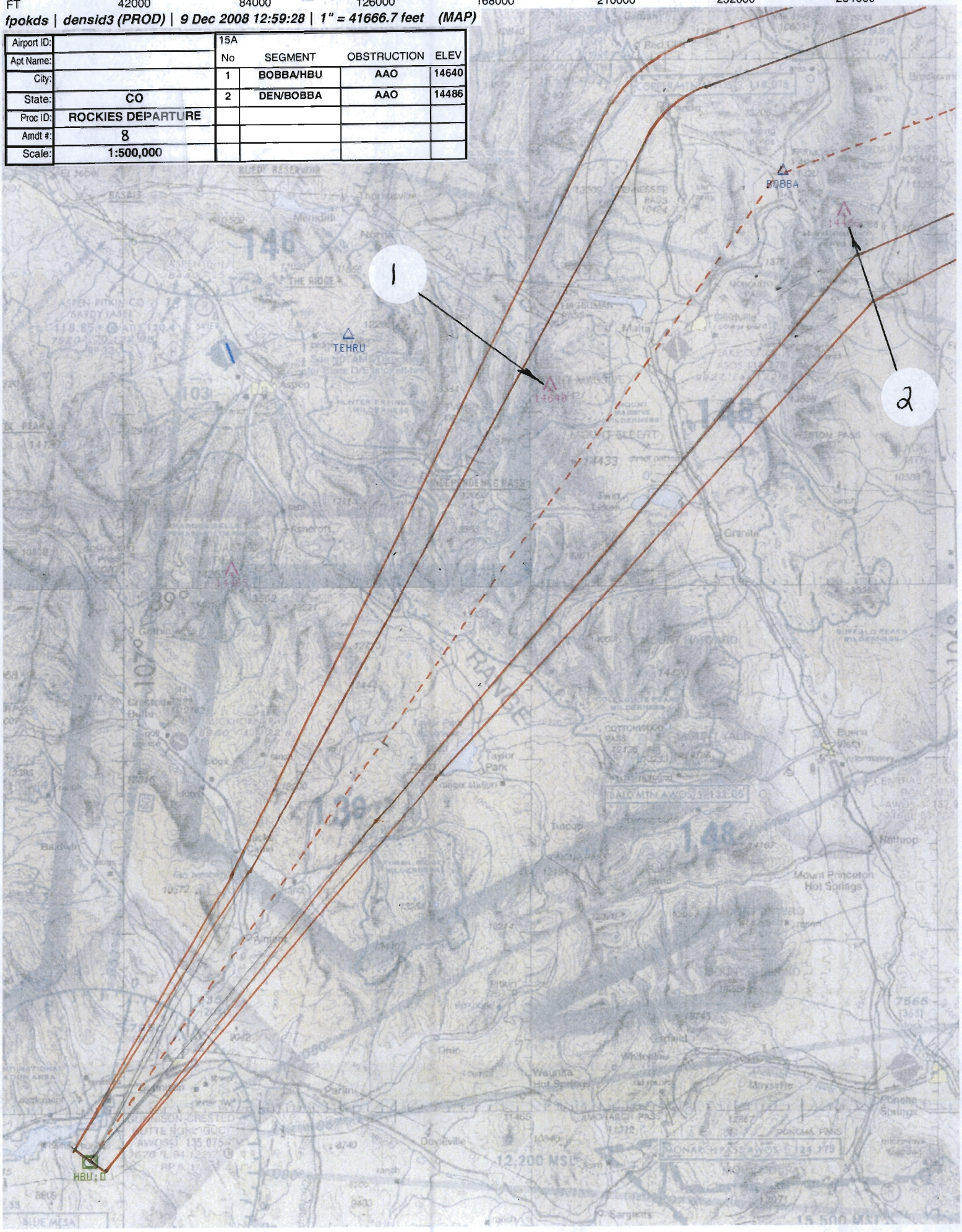

NM 7 14 21 28 35 42 49 56 63 70

FT 42000 84000 126000 168000 210000 252000 294000 336000 378000 420000

fpokds | densid3 (PROD) | 9 Dec 2008 13:00:31 | 1" = 41666.7 feet (MAP)

Airport ID:		15A			
Apt Name:		No	SEGMENT	OBSTRUCTION	ELEV
City:		1	DEN/BOBBA	AAO	14486
State:	CO				
Proc ID:	ROCKIES DEPARTURE				
Amdt #:	8				
Scale:	1:500,000				

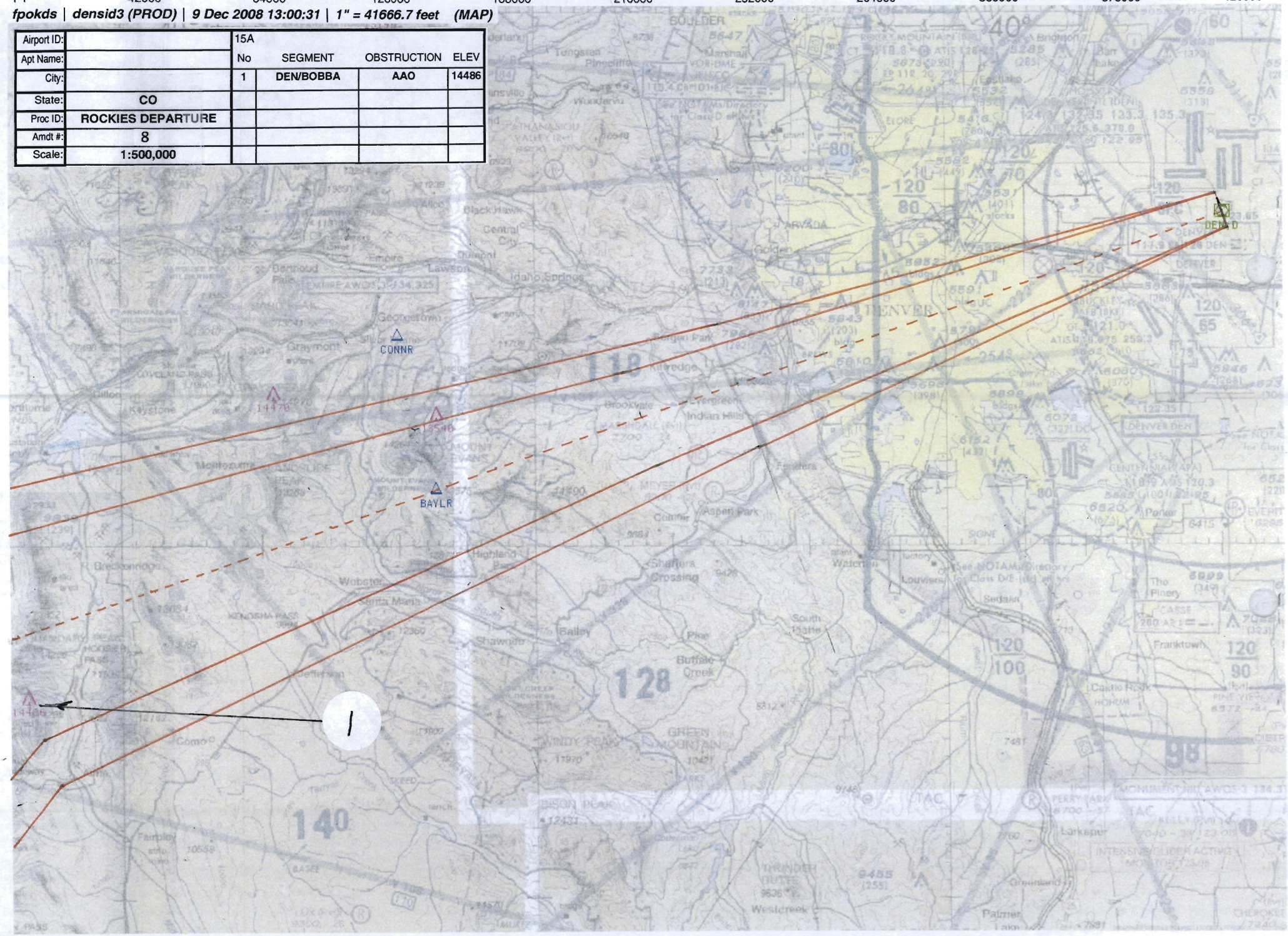

NM	7	14	21	28	35	42	49	56	63	70
FT	42000	84000	126000	168000	210000	252000	294000	336000	378000	420000

fpokds | densid3 (PROD) | 9 Dec 2008 08:09:36 | 1" = 41666.7 feet (MAP)

Airport ID:		15A			
Apt.Name:		No	SEGMENT	OBSTRUCTION	ELEV
City:		1	TEHRU/MTJ	AAO	14465
State:	CO	2	BOBBA/TEHRU	AAO	14640
Proc ID:	ROCKIES DEPARTURE				
Amdt #:	8				
Scale:	1:500,000				

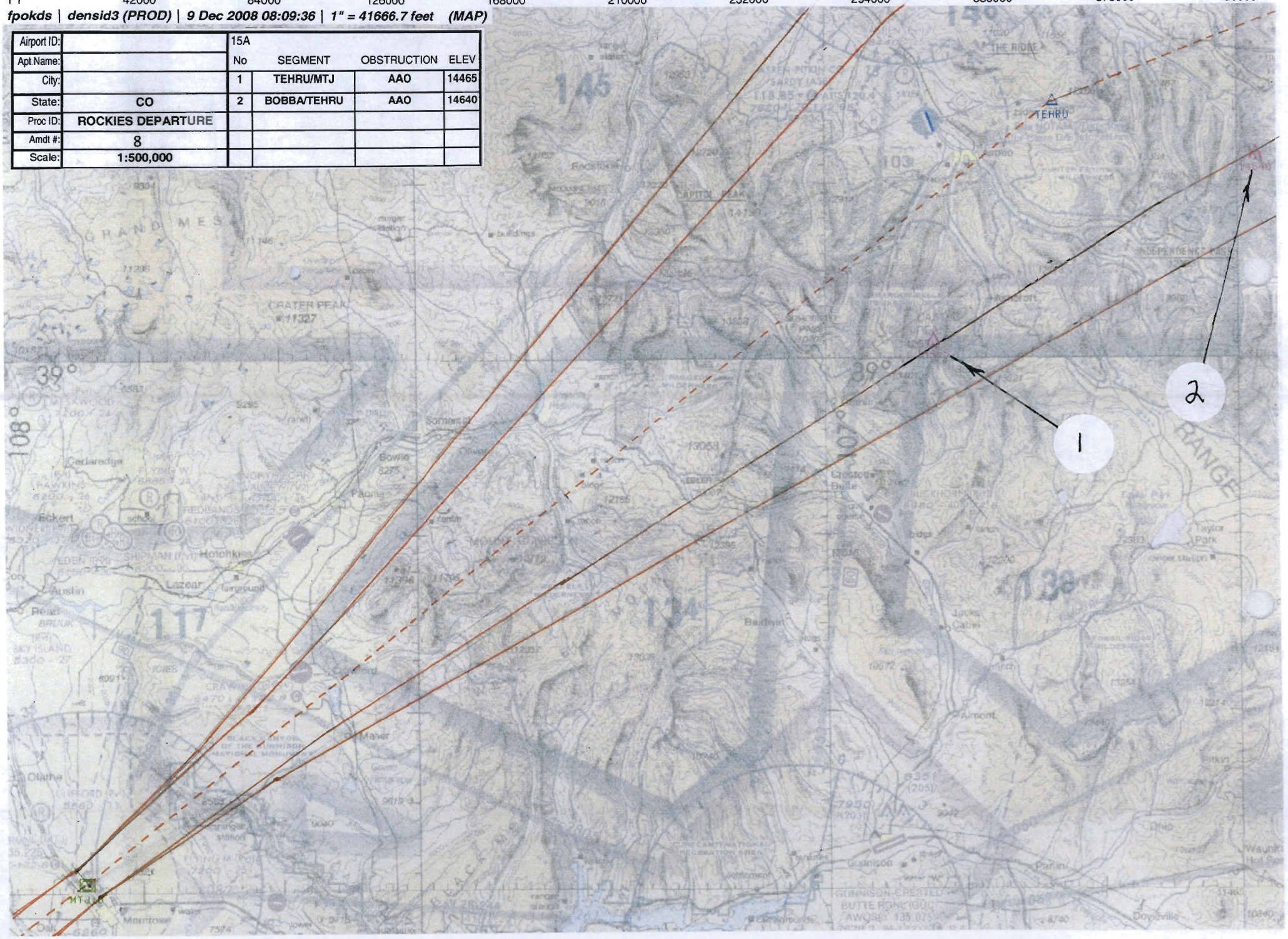

NM 7 14 21 28 35 42 49 56 63 70

FT 42000 84000 126000 168000 210000 252000 294000 336000 378000 420000

fpokds | densid3 (PROD) | 9 Dec 2008 08:10:20 | 1" = 41666.7 feet (MAP)

Airport ID:		15A			
Apt Name:		No	SEGMENT	OBSTRUCTION	ELEV
City:		1	MTJ/DVC	AAO	10212
State:	CO				
Proc ID:	ROCKIES DEPARTURE				
Amdt #:	8				
Scale:	1:500,000				

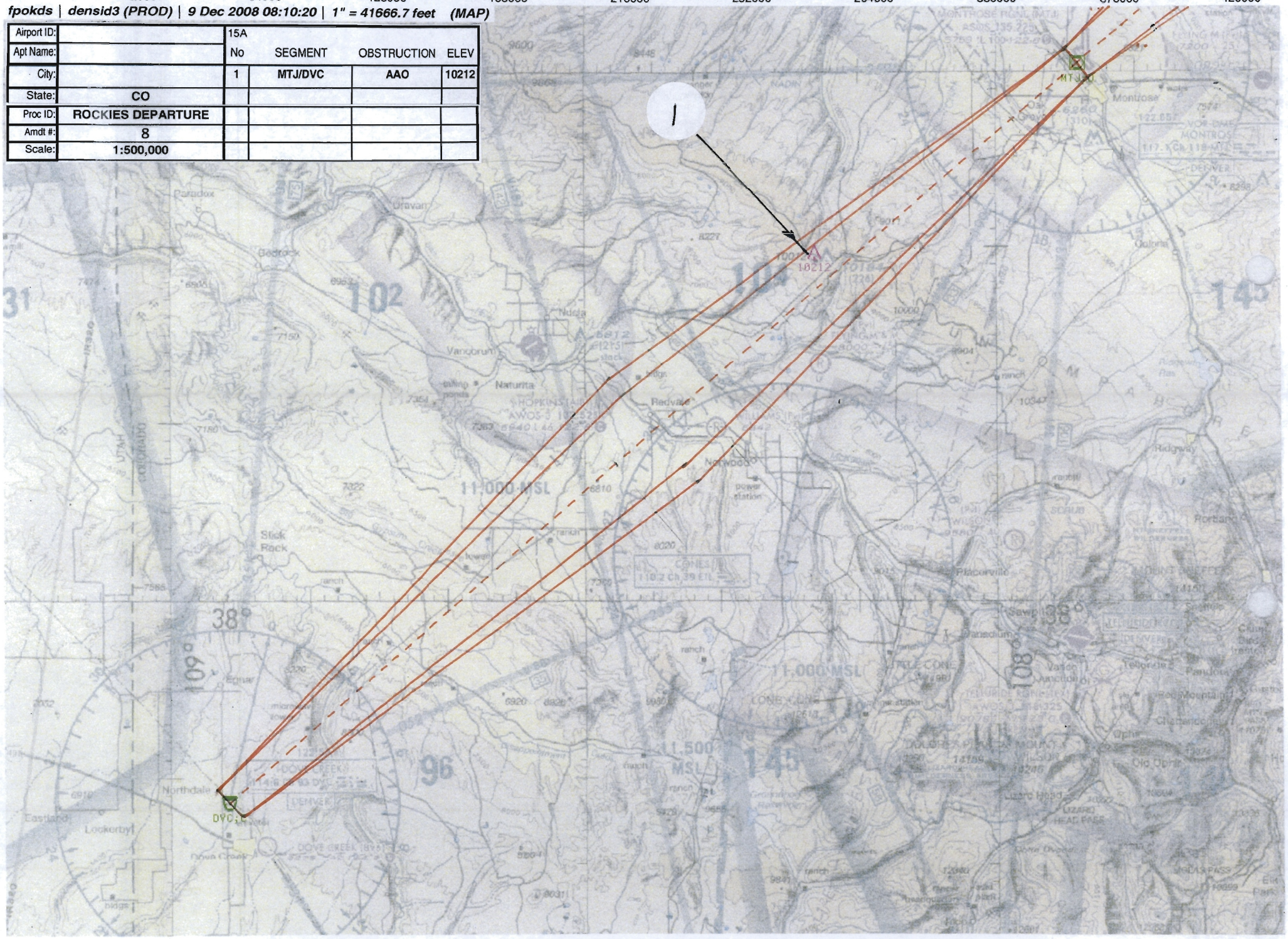

NM 7 14 21 28 35 42 49 56 63 70

FT 42000 84000 126000 168000 210000 252000 294000 336000 378000 420000

fpokds | densid3 (PROD) | 9 Dec 2008 13:51:14 | 1" = 41666.7 feet (MAP)

Airport ID:		15A			
Apt Name:		No	SEGMENT	OBSTRUCTION	ELEV
City:		1	DEN/CONNR	AAO	13540
State:	CO	2	CONNR/DBL	AAO	14470
Proc ID:	ROCKIES DEPARTURE				
Amdt #:	8				
Scale:	1:500,000				

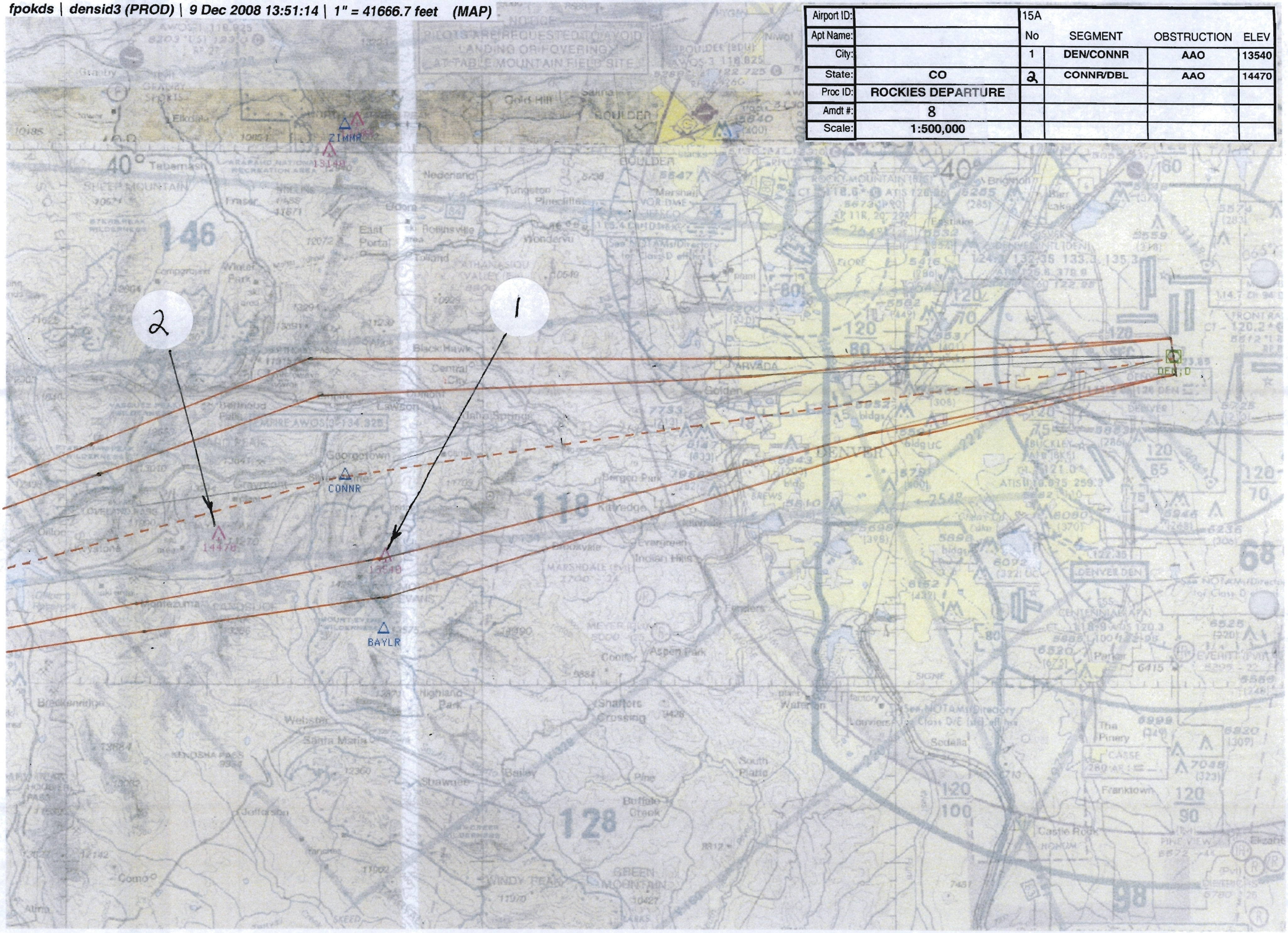

NM	7	14	21	28	35	42	49	56	63	70
FT	42000	84000	126000	168000	210000	252000	294000	336000	378000	420000

fpokds | densid3 (PROD) | 9 Dec 2008 13:51:47 | 1" = 41666.7 feet (MAP)
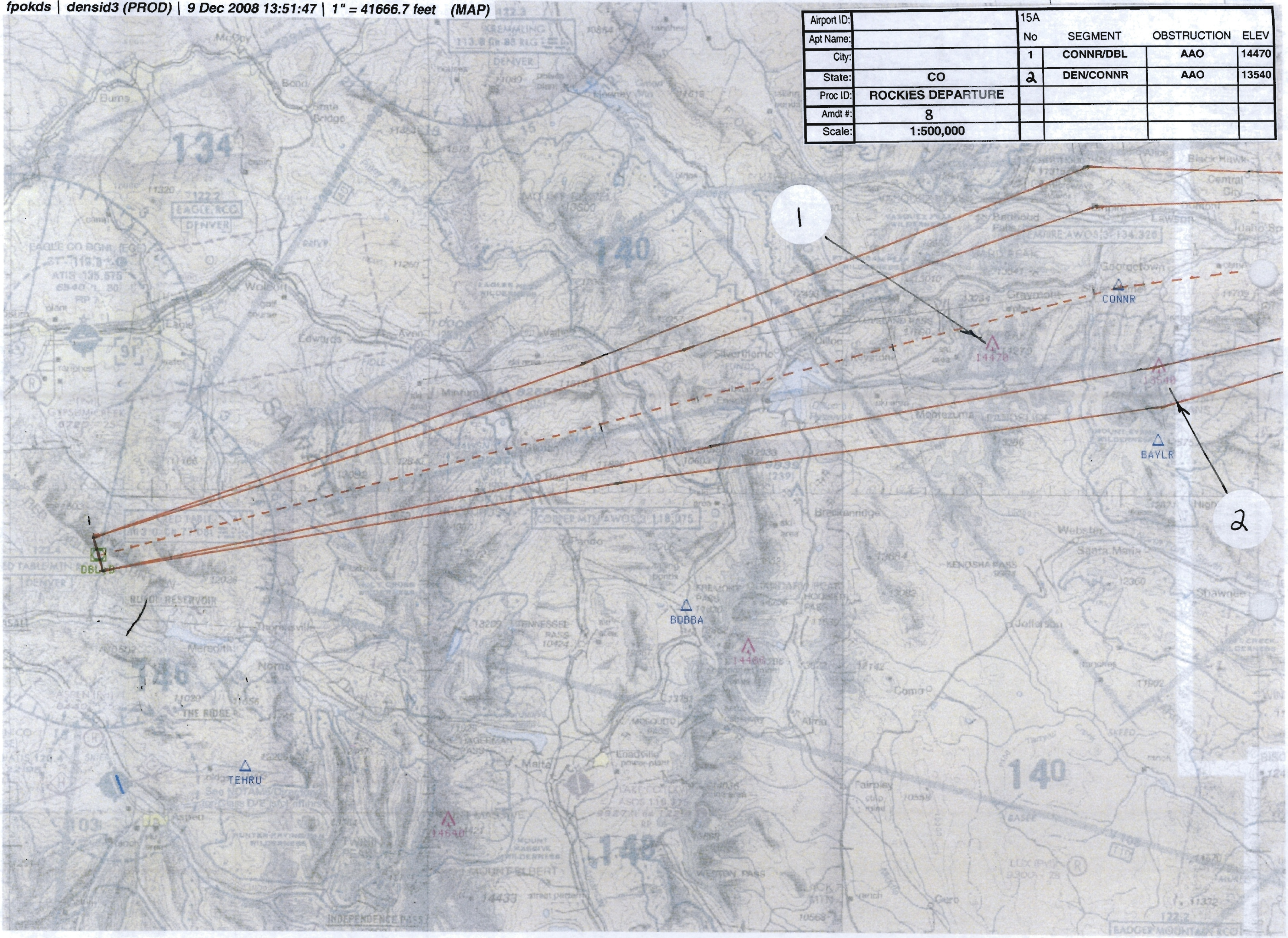
Airport ID:		15A			
Apt Name:		No	SEGMENT	OBSTRUCTION	ELEV
City:		1	CONNR/DBL	AAO	14470
State:	CO	2	DEN/CONNR	AAO	13540
Proc ID:	ROCKIES DEPARTURE				
Amdt #:	8				
Scale:	1:500,000