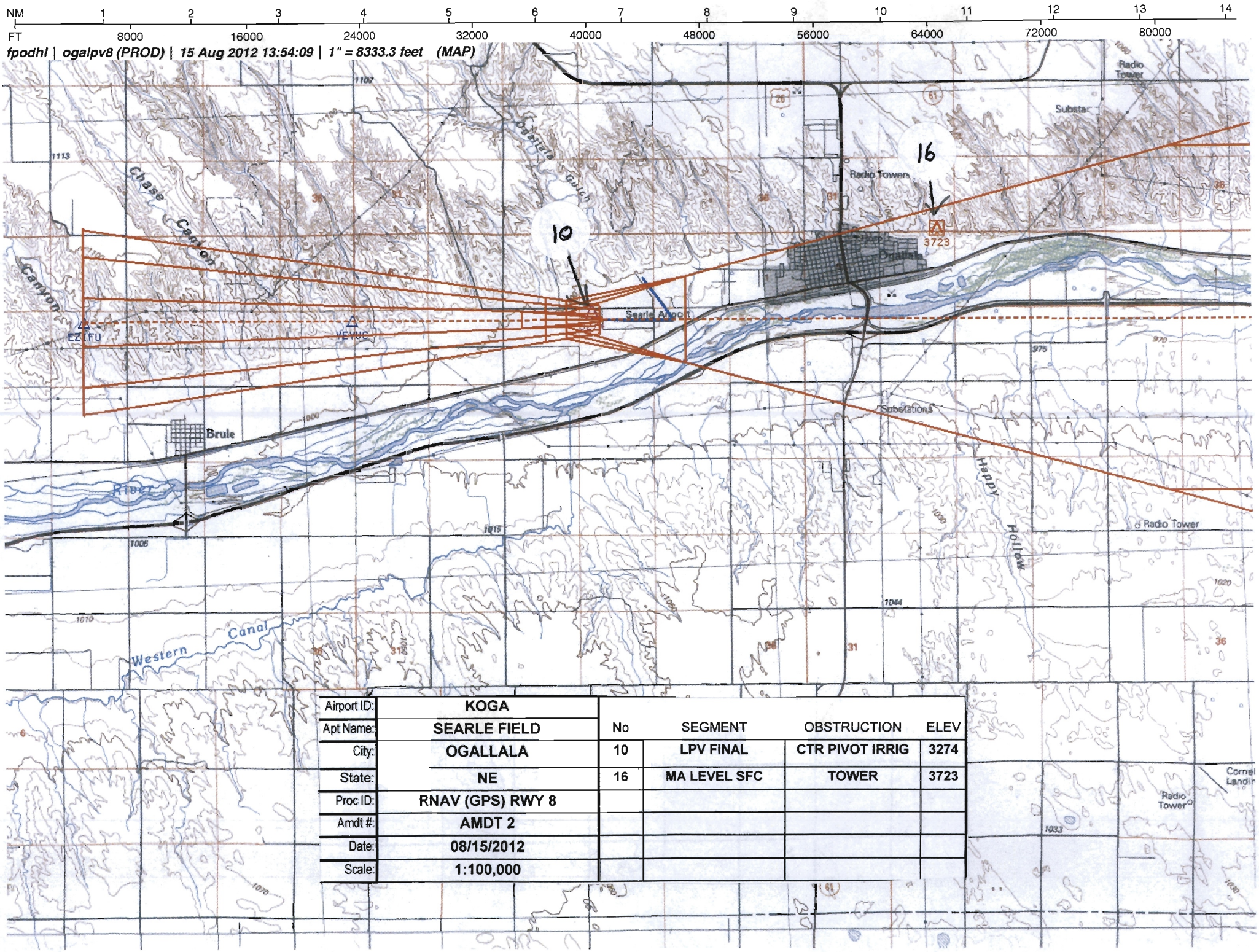

Airport ID:	KOGA
Apt Name:	SEARLE FIELD
City:	OGALLALA
State:	NE
Proc ID:	RNAV (GPS) RWY 8
Amdt #:	AMDT 2
Date:	08/15/2012
Scale:	1:100,000

No	SEGMENT	OBSTRUCTION	ELEV
10	LPV FINAL	CTR PIVOT IRRIG	3274
16	MA LEVEL SFC	TOWER	3723

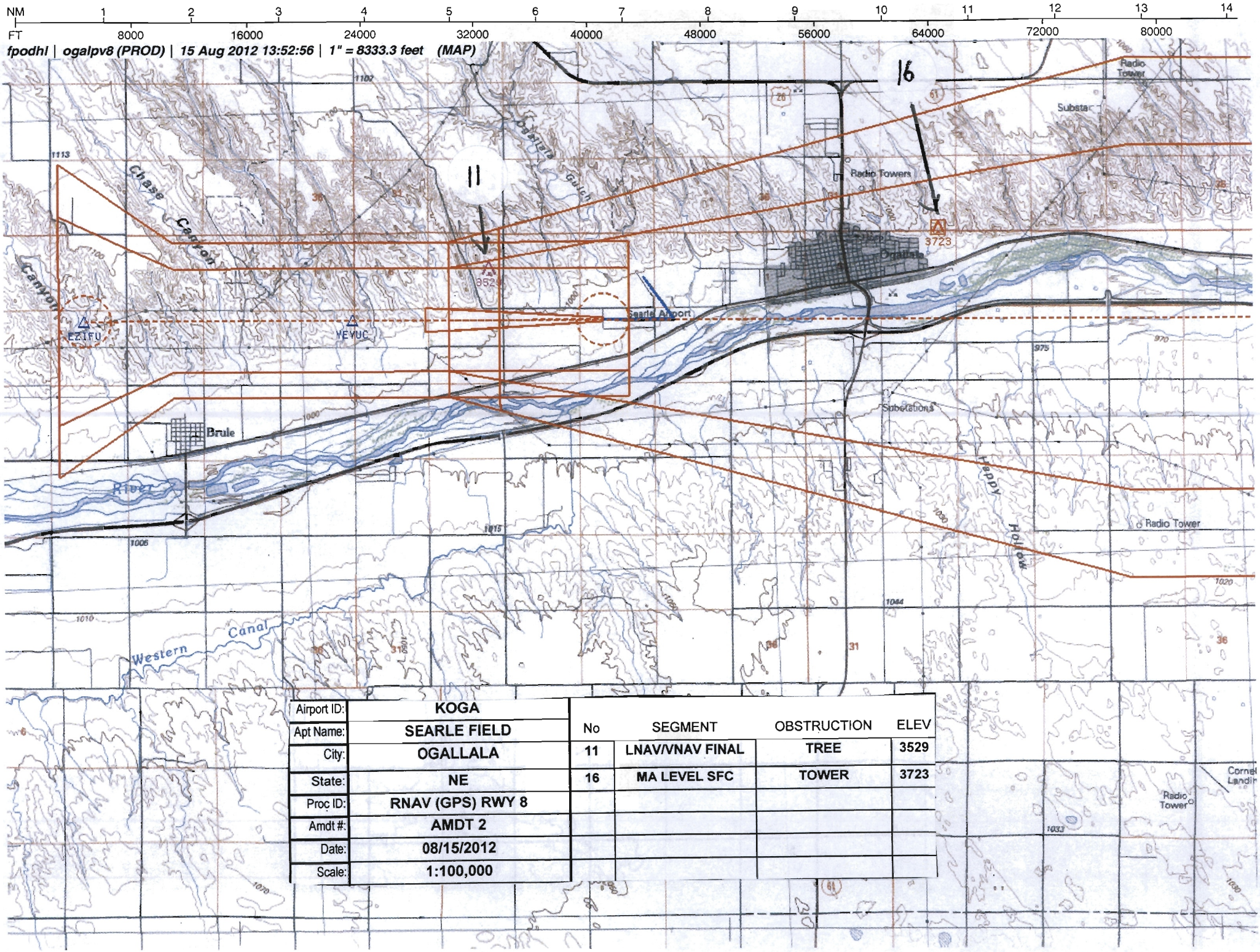

Airport ID:	KOGA
Apt Name:	SEARLE FIELD
City:	OGALLALA
State:	NE
Proc ID:	RNAV (GPS) RWY 8
Amdt #:	AMDT 2
Date:	08/15/2012
Scale:	1:100,000

No	SEGMENT	OBSTRUCTION	ELEV
11	LNAV/VNAV FINAL	TREE	3529
16	MA LEVEL SFC	TOWER	3723

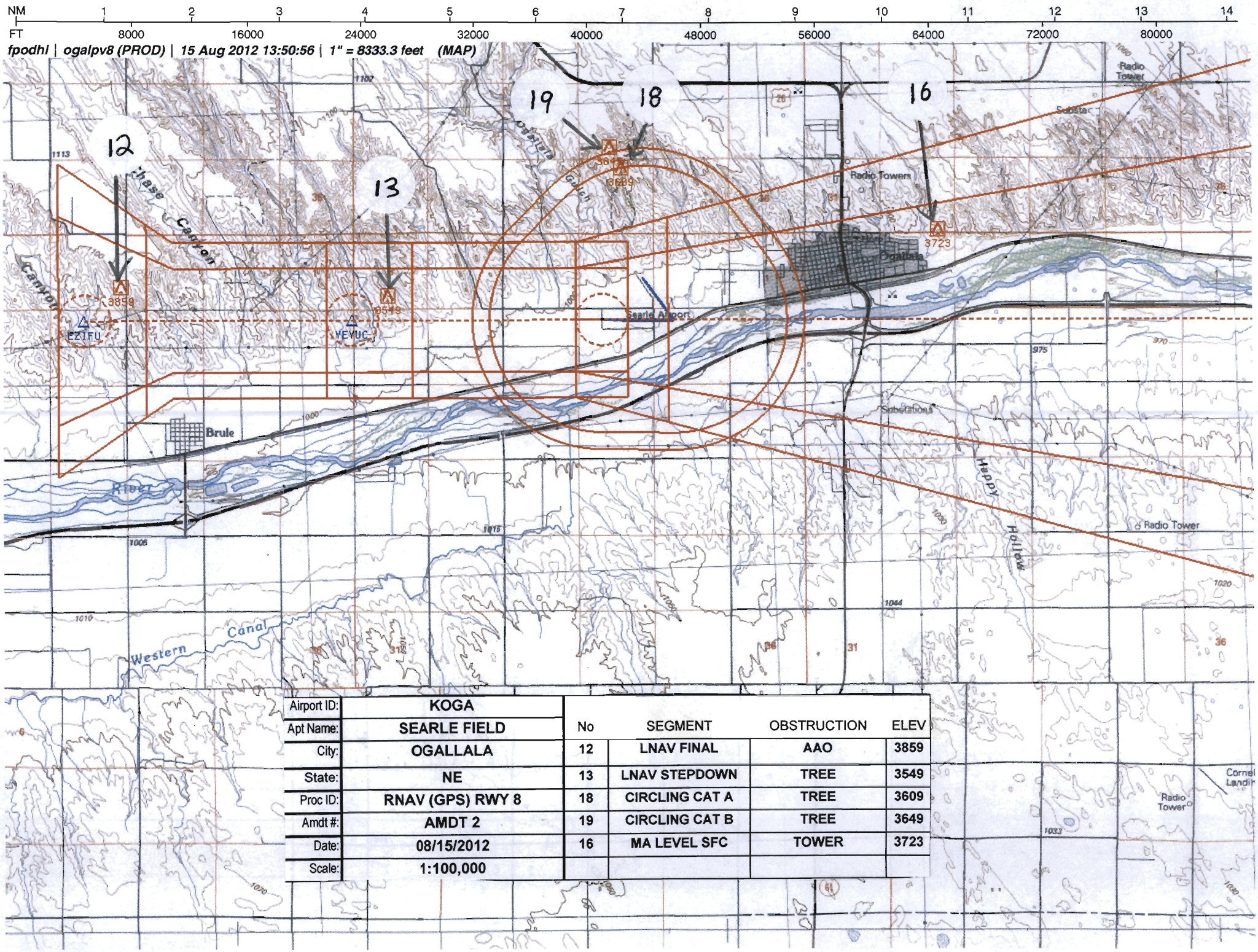

Airport ID:	KOGA
Apt Name:	SEARLE FIELD
City:	OGALLALA
State:	NE
Proc ID:	RNAV (GPS) RWY 8
Amdt #:	AMDT 2
Date:	08/15/2012
Scale:	1:100,000

No	SEGMENT	OBSTRUCTION	ELEV
12	LNAV FINAL	AAO	3859
13	LNAV STEPDOWN	TREE	3549
18	CIRCLING CAT A	TREE	3609
19	CIRCLING CAT B	TREE	3649
16	MA LEVEL SFC	TOWER	3723

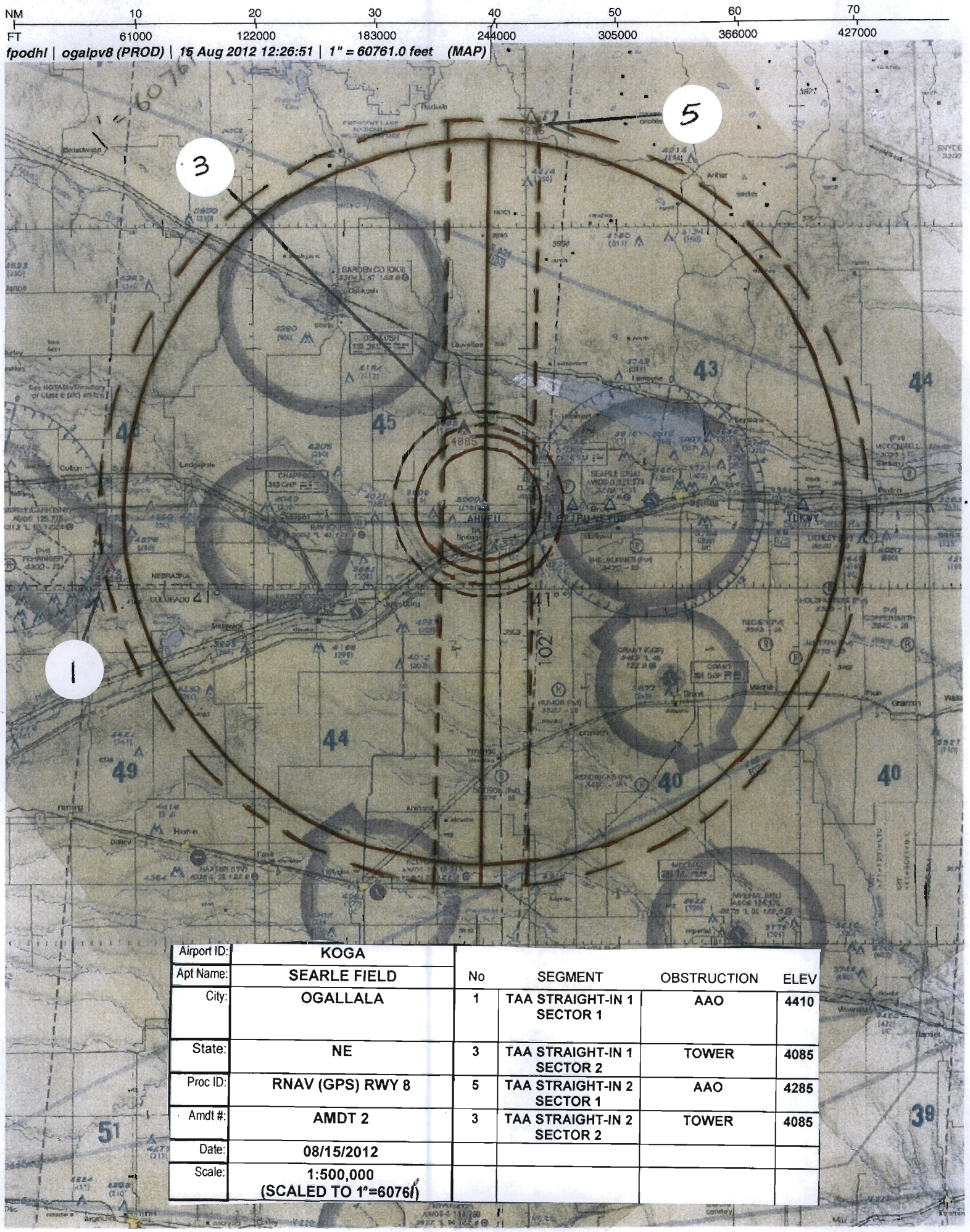

Airport ID:	KOGA
Apt Name:	SEARLE FIELD
City:	OGALLALA
State:	NE
Proc ID:	RNAV (GPS) RWY 8
Amdt #:	AMDT 2
Date:	08/15/2012
Scale:	1:500,000 (SCALED TO 1"=6076')

No	SEGMENT	OBSTRUCTION	ELEV
1	TAA STRAIGHT-IN 1 SECTOR 1	AAO	4410
3	TAA STRAIGHT-IN 1 SECTOR 2	TOWER	4085
5	TAA STRAIGHT-IN 2 SECTOR 1	AAO	4285
3	TAA STRAIGHT-IN 2 SECTOR 2	TOWER	4085

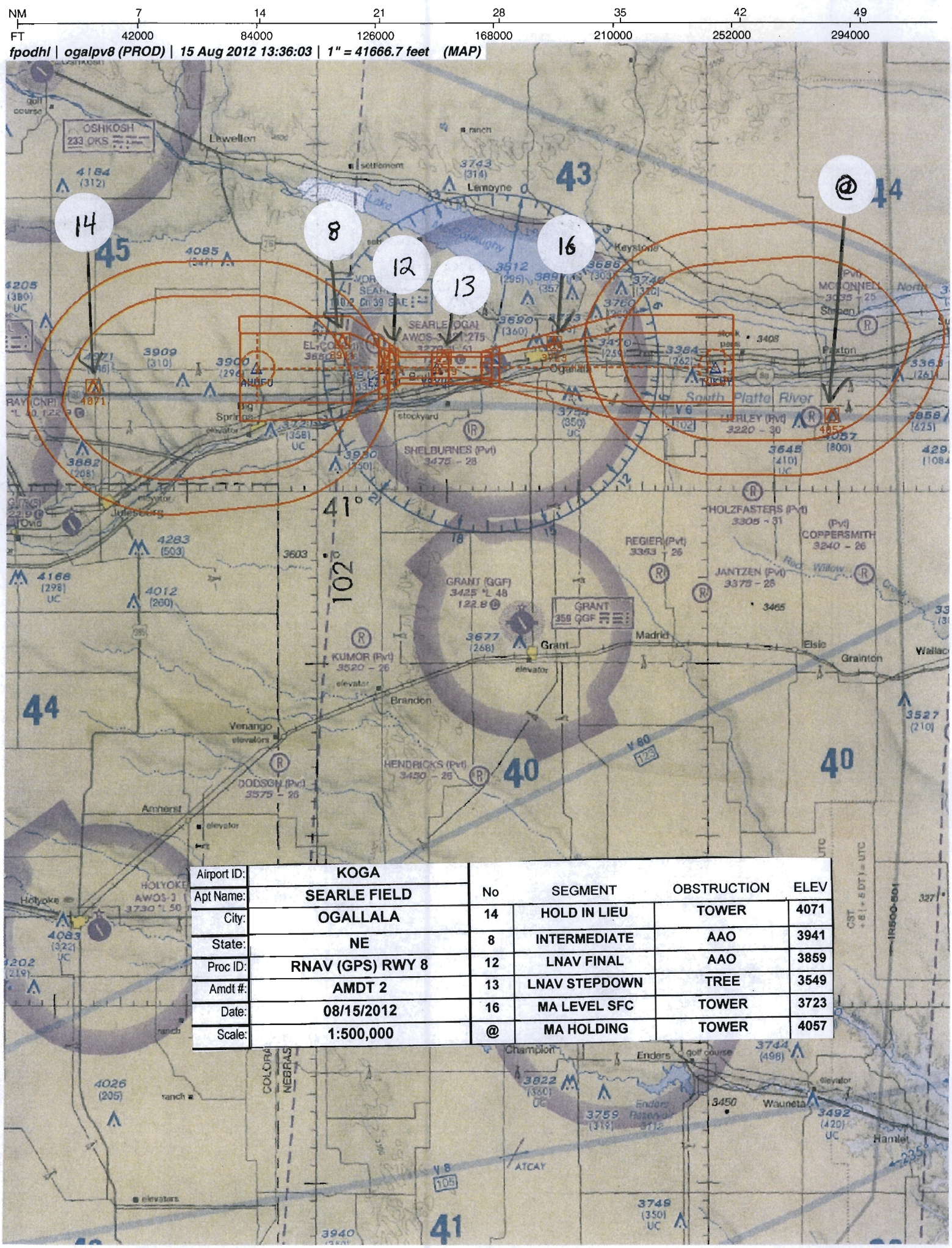

Airport ID:	KOGA
Apt Name:	SEARLE FIELD
City:	OGALLALA
State:	NE
Proc ID:	RNAV (GPS) RWY 8
Amdt #:	AMDT 2
Date:	08/15/2012
Scale:	1:500,000

No	SEGMENT	OBSTRUCTION	ELEV
14	HOLD IN LIEU	TOWER	4071
8	INTERMEDIATE	AAO	3941
12	LNAV FINAL	AAO	3859
13	LNAV STEPDOWN	TREE	3549
16	MA LEVEL SFC	TOWER	3723
@	MA HOLDING	TOWER	4057