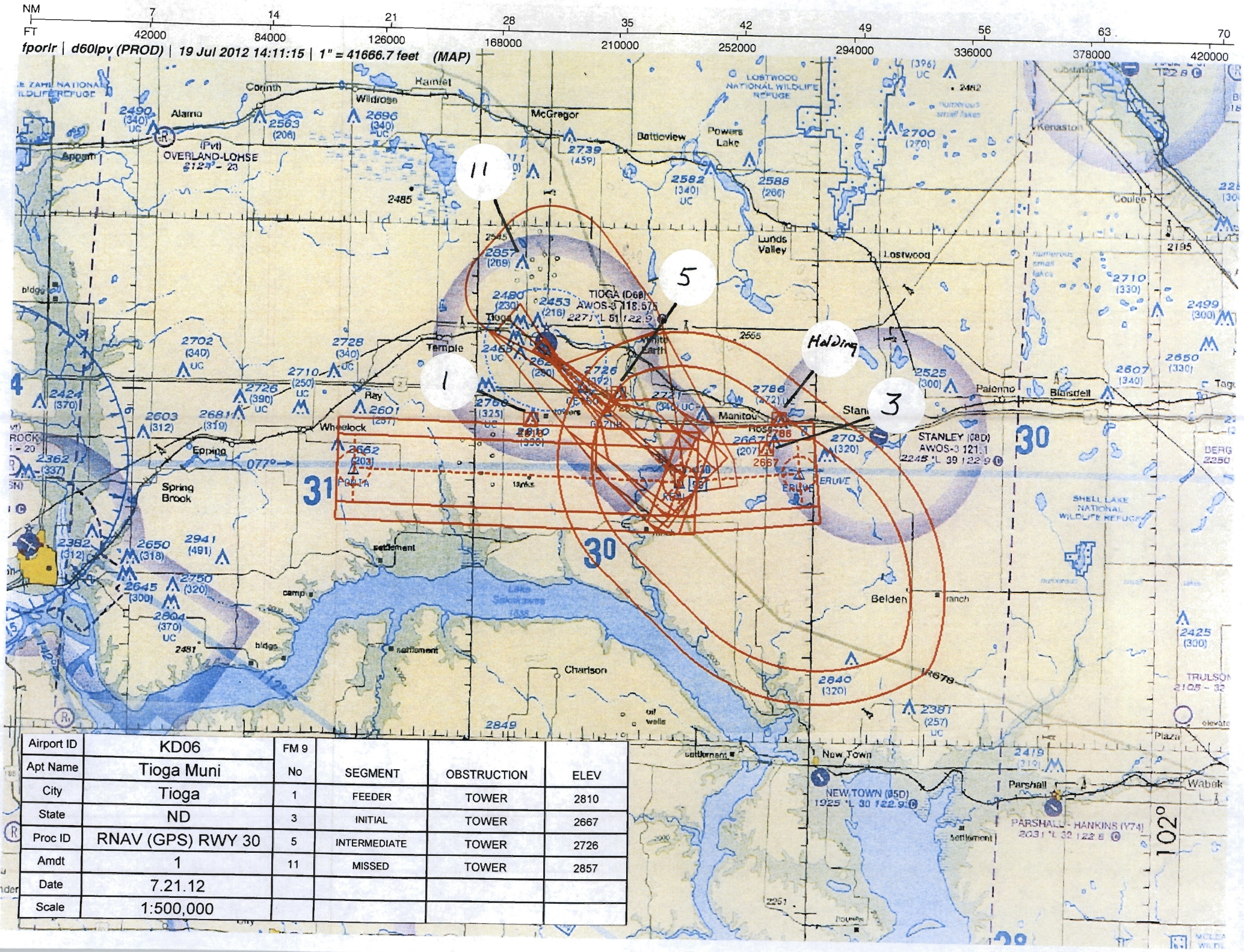

Airport ID	KD06	FM 9			
Apt Name	Tioga Muni	No	SEGMENT	OBSTRUCTION	ELEV
City	Tioga	1	FEEDER	TOWER	2810
State	ND	3	INITIAL	TOWER	2667
Proc ID	RNAV (GPS) RWY 30	5	INTERMEDIATE	TOWER	2726
Amdt	1	11	MISSED	TOWER	2857
Date	7.21.12				
Scale	1:500,000				

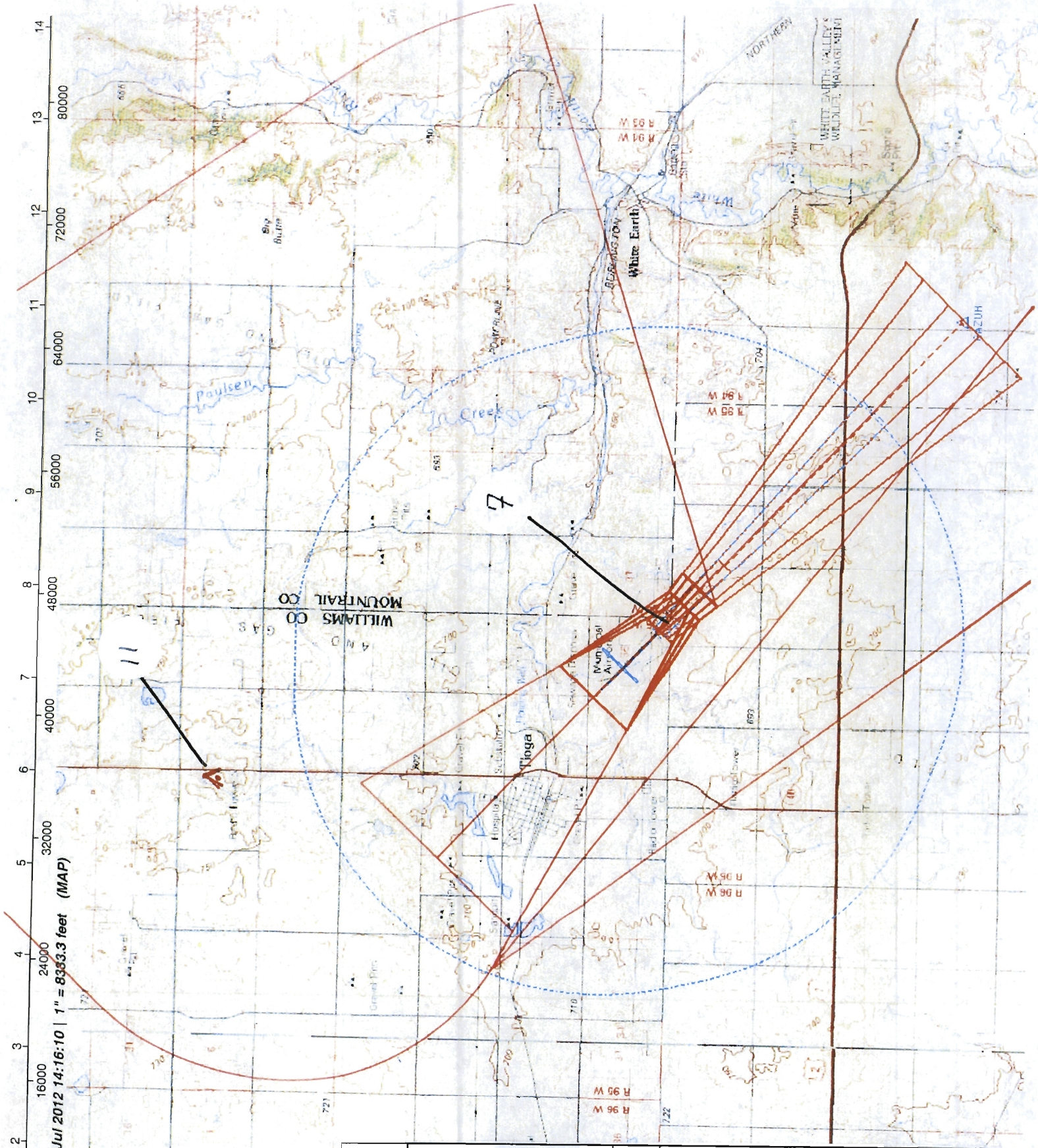

Airport ID	KD06	FM 9			
Apt Name	Tioga Muni	No	SEGMENT	OBSTRUCTION	ELEV
City	Tioga	7	LPV FINAL	ROAD	2304
State	ND	11	MISSED	TOWER	2857
Proc ID	RNAV (GPS) RWY 30				
Amdt	1				
Date	7.21.12				
Scale	1:100,000				

fporlr | d60lpv (PROD) | 19 Jul 2012 14:16:10 | 1" = 8333.3 feet (MAP)

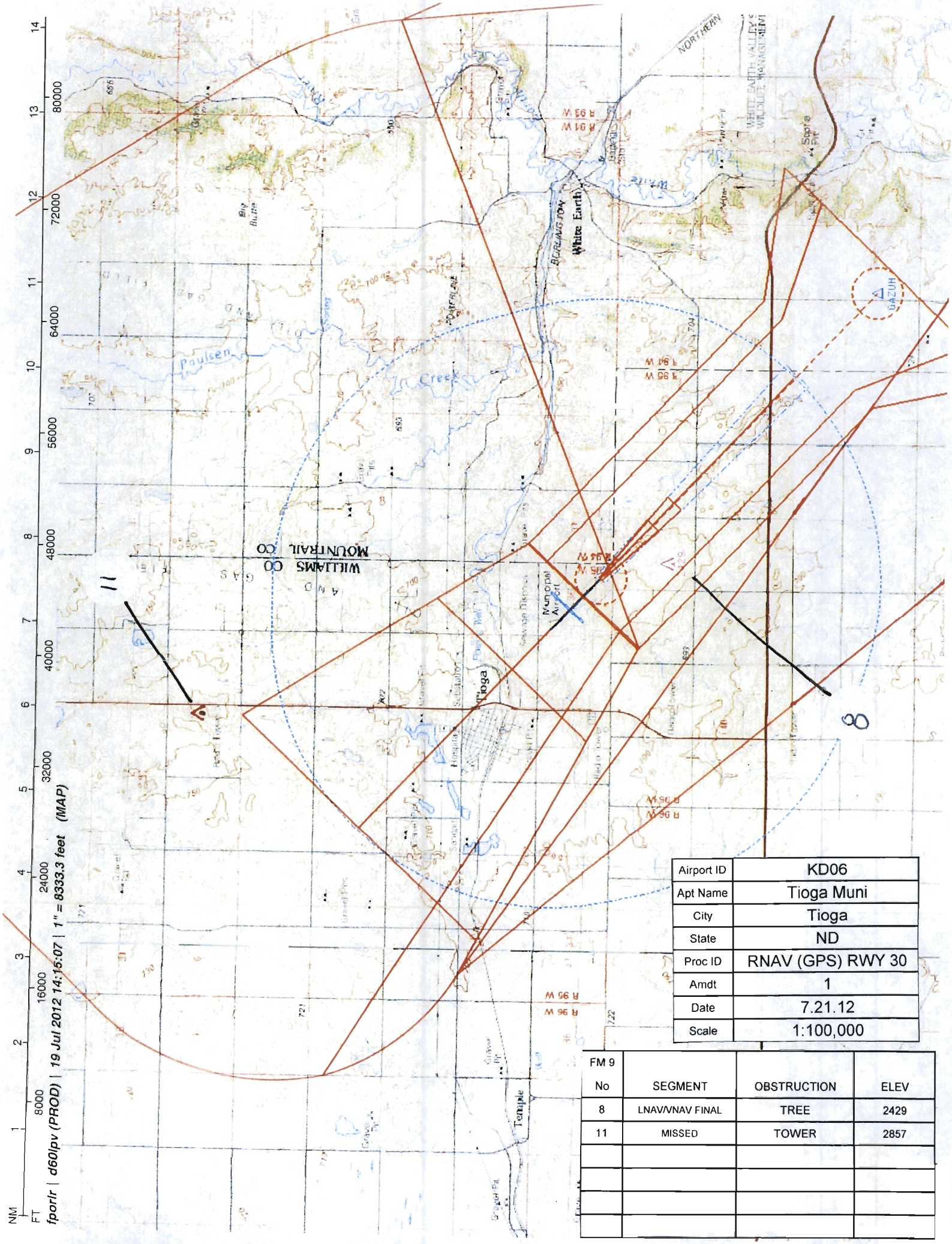

Airport ID	KD06
Apt Name	Tioga Muni
City	Tioga
State	ND
Proc ID	RNAV (GPS) RWY 30
Amdt	1
Date	7.21.12
Scale	1:100,000

FM 9 No	SEGMENT	OBSTRUCTION	ELEV
8	LNAV/VNAV FINAL	TREE	2429
11	MISSED	TOWER	2857

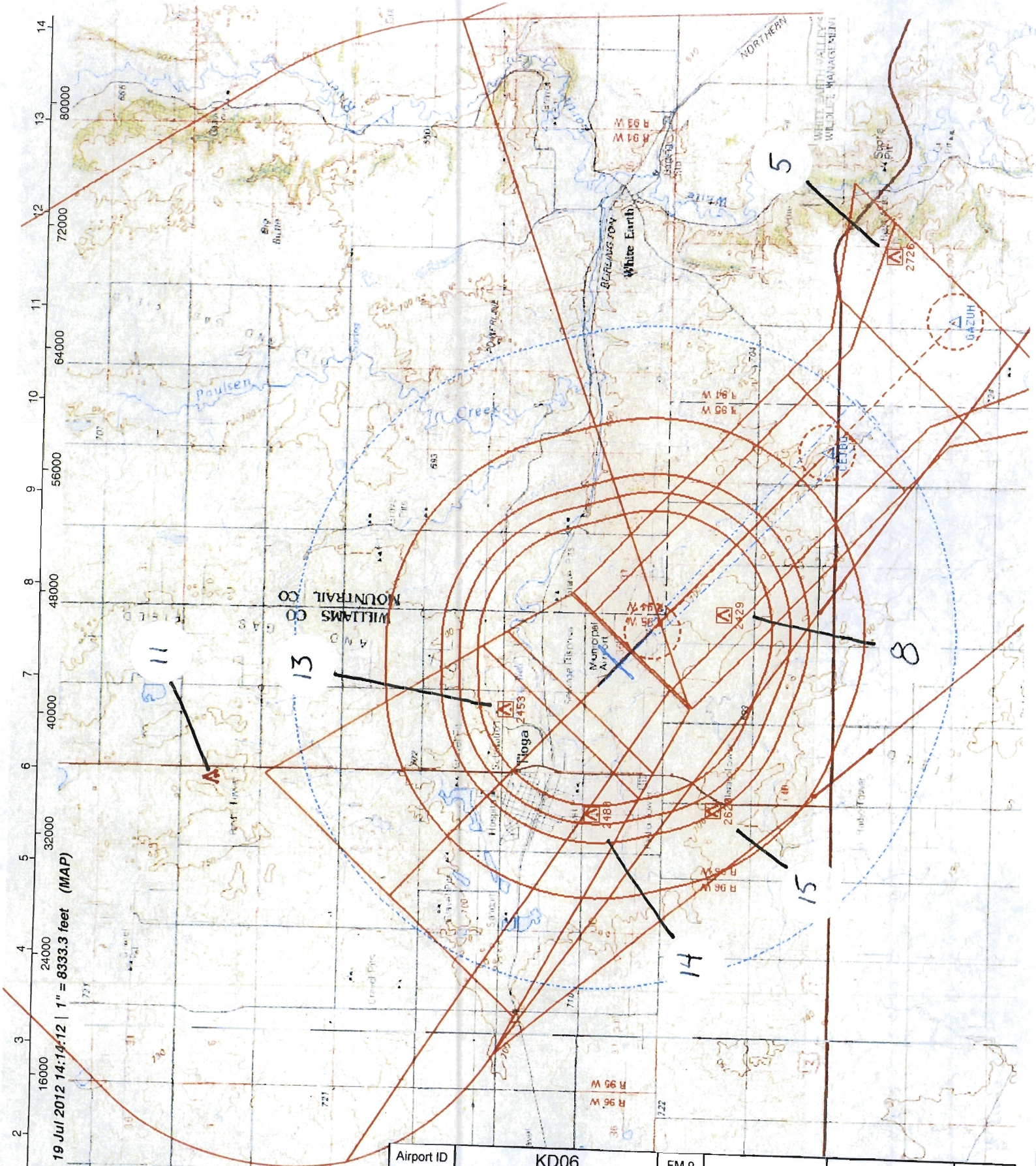

Airport ID	KD06	FM 9 No	SEGMENT	OBSTRUCTION	ELEV
Apt Name	Tioga Muni				
City	Tioga	5	LNAV FINAL	TOWER	2726
State	ND	8	STEP DOWN	TREE	2429
Proc ID	RNAV (GPS) RWY 30	11	MISSED	TOWER	2857
Amdt	1	13	CIRCLING CAT A	STACK	2453
Date	7.21.12	14	CIRCLING CAT B/C	TOWER	2480
Scale	1:100,000	15	CIRCLING CAT D	TOWER	[illegible]