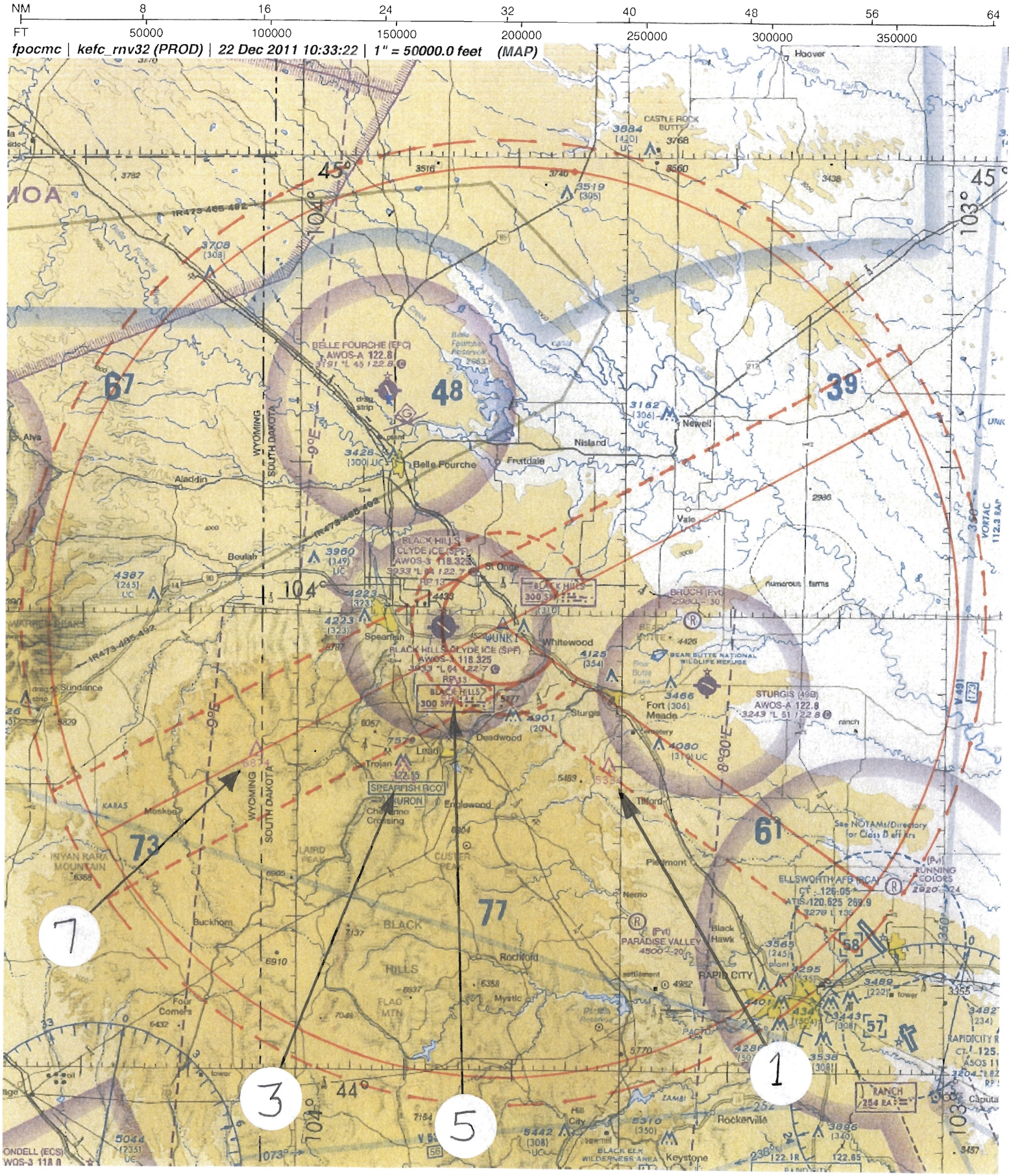

Airport ID:	KEFC				
Apt Name:	BELLE FOURCHE MUNI	No	SEGMENT	OBSTRUCTION	ELEV
City:	BELLE FOURCHE	1	TAA 231/30 CW 294/30 → WUNKI	AAO	5335
State:	SD	3	TAA 294/30 CW 051/30 → 294/4 CW 051/4	TOWER	7579
Proc ID:	RNAV (GPS) RWY 32	5	TAA 294/4 CW 051/4 → WUNKI	AAO	5610
Amdt #:	AMDT 1	7	TAA 051/30 CW 231/30 → 051/4 CW 231/4	AAO	6874
Scale:	1" = 50,000 FT	5	TAA 051/4 CW 231/4 → WUNKI	AAO	5610

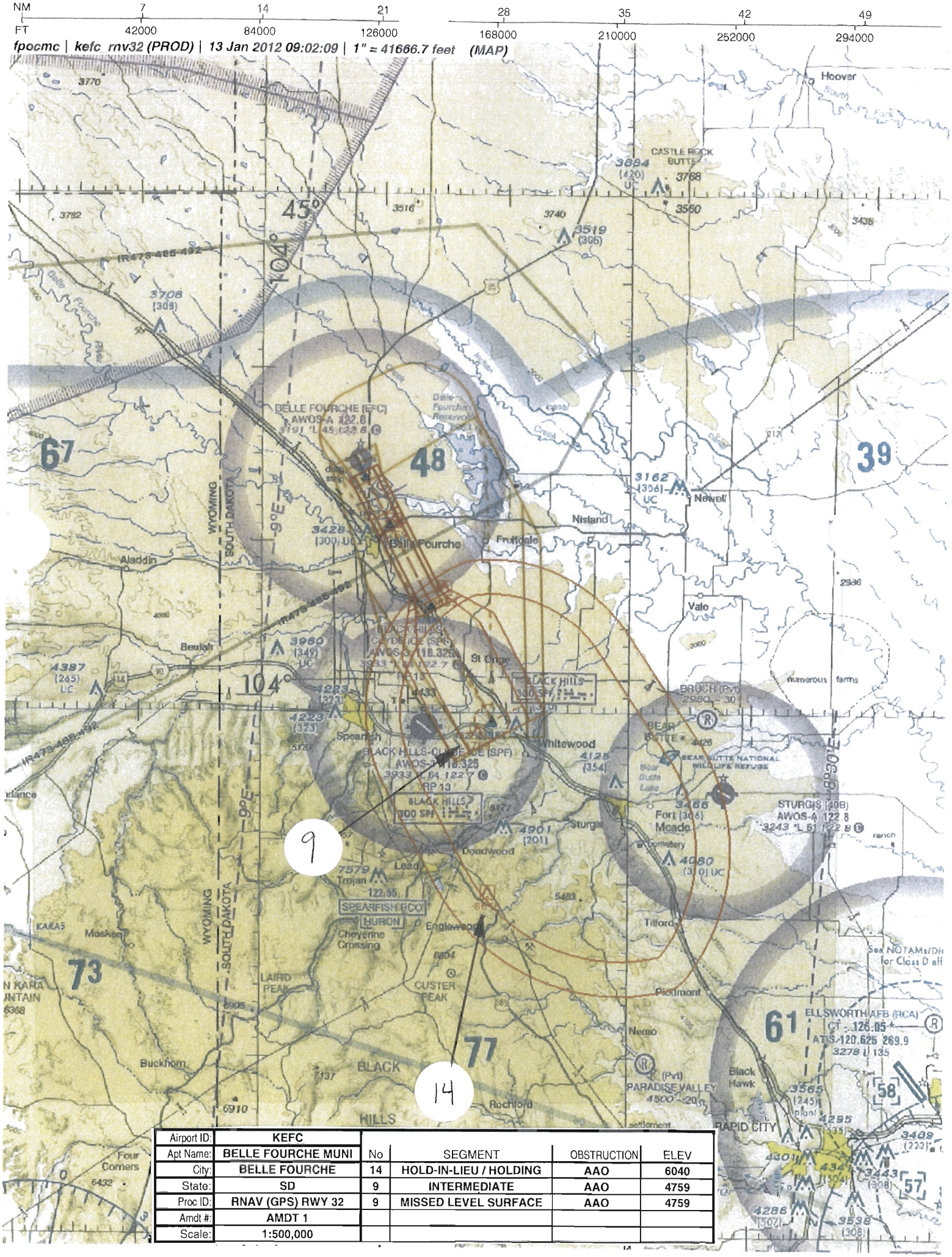

Airport ID:	KEFC				
Apt Name:	BELLE FOURCHE MUNI	No	SEGMENT	OBSTRUCTION	ELEV
City:	BELLE FOURCHE	14	HOLD-IN-LIEU / HOLDING	AAO	6040
State:	SD	9	INTERMEDIATE	AAO	4759
Proc ID:	RNAV (GPS) RWY 32	9	MISSED LEVEL SURFACE	AAO	4759
Amdt #:	AMDT 1				
Scale:	1:500,000				

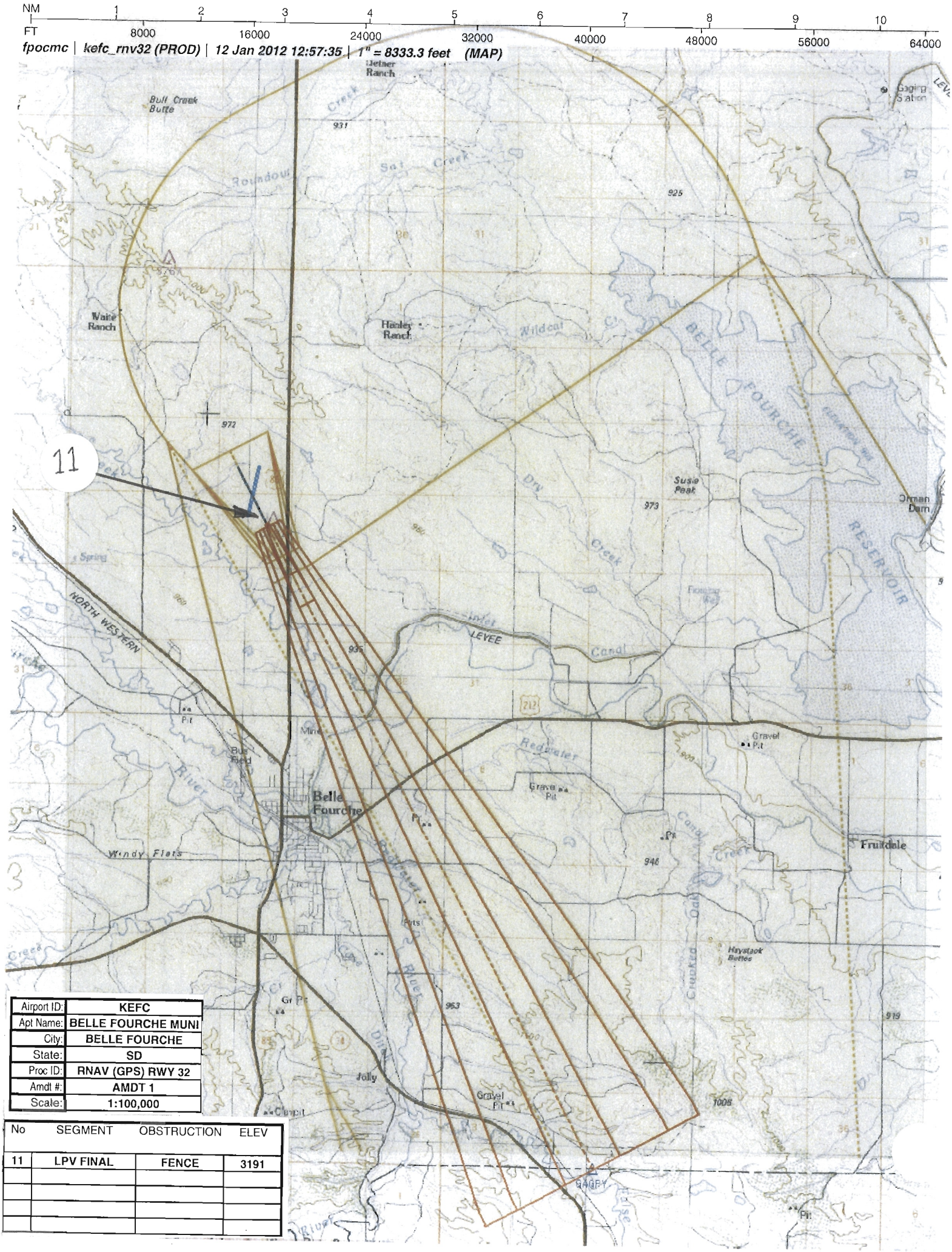

Airport ID:	KEFC
Apt Name:	BELLE FOURCHE MUNI
City:	BELLE FOURCHE
State:	SD
Proc ID:	RNAV (GPS) RWY 32
Amdt #:	AMDT 1
Scale:	1:100,000

No	SEGMENT	OBSTRUCTION	ELEV
11	LPV FINAL	FENCE	3191

fpocmc | kefc_rnv32 (PROD) | 24 Feb 2012 14:45:07 | 1" = 8333.3 feet (MAP)

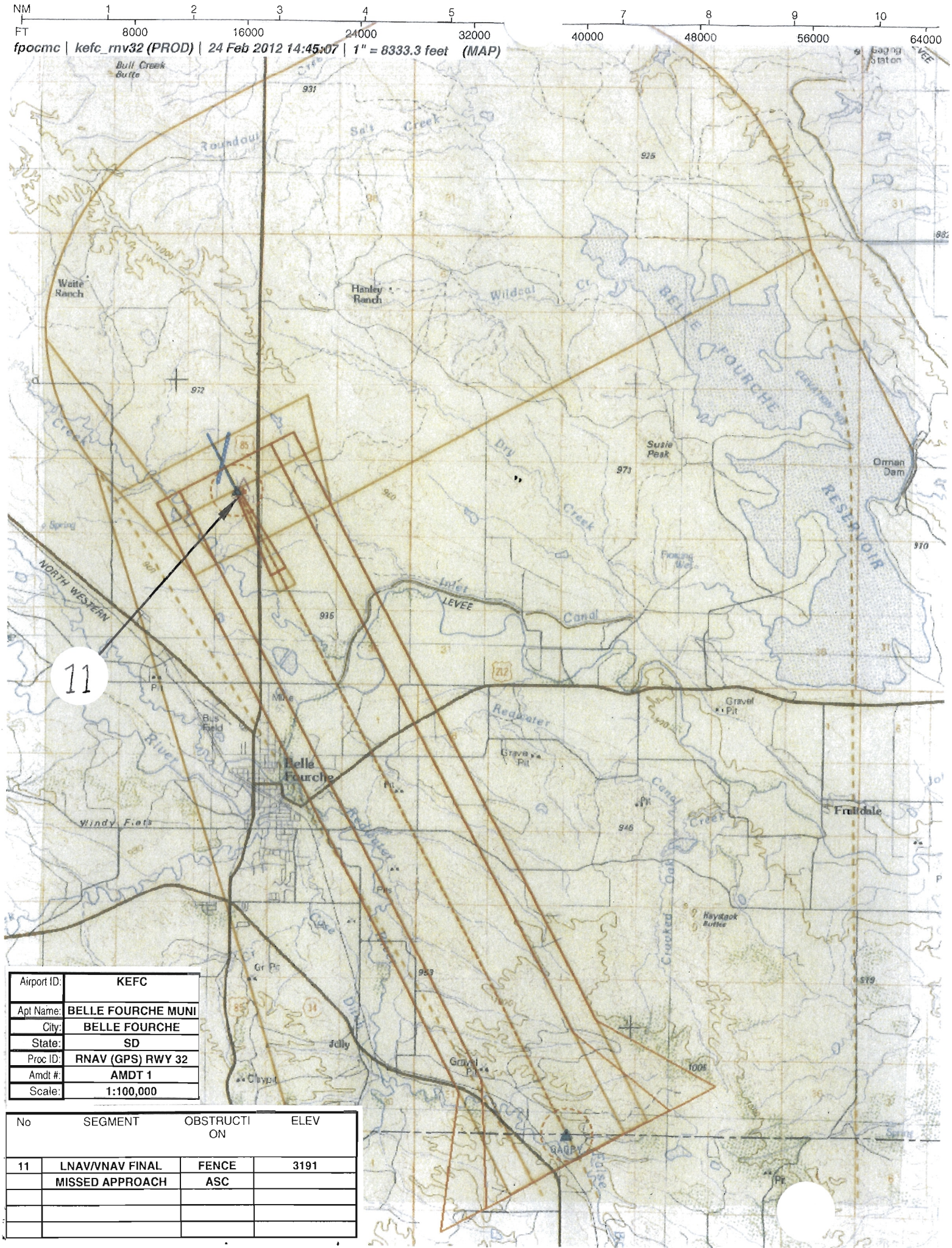

Airport ID:	KEFC
Apt Name:	BELLE FOURCHE MUNI
City:	BELLE FOURCHE
State:	SD
Proc ID:	RNAV (GPS) RWY 32
Amdt #:	AMDT 1
Scale:	1:100,000

No	SEGMENT	OBSTRUCTION	ELEV
11	LNAV/VNAV FINAL	FENCE	3191
	MISSED APPROACH	ASC	

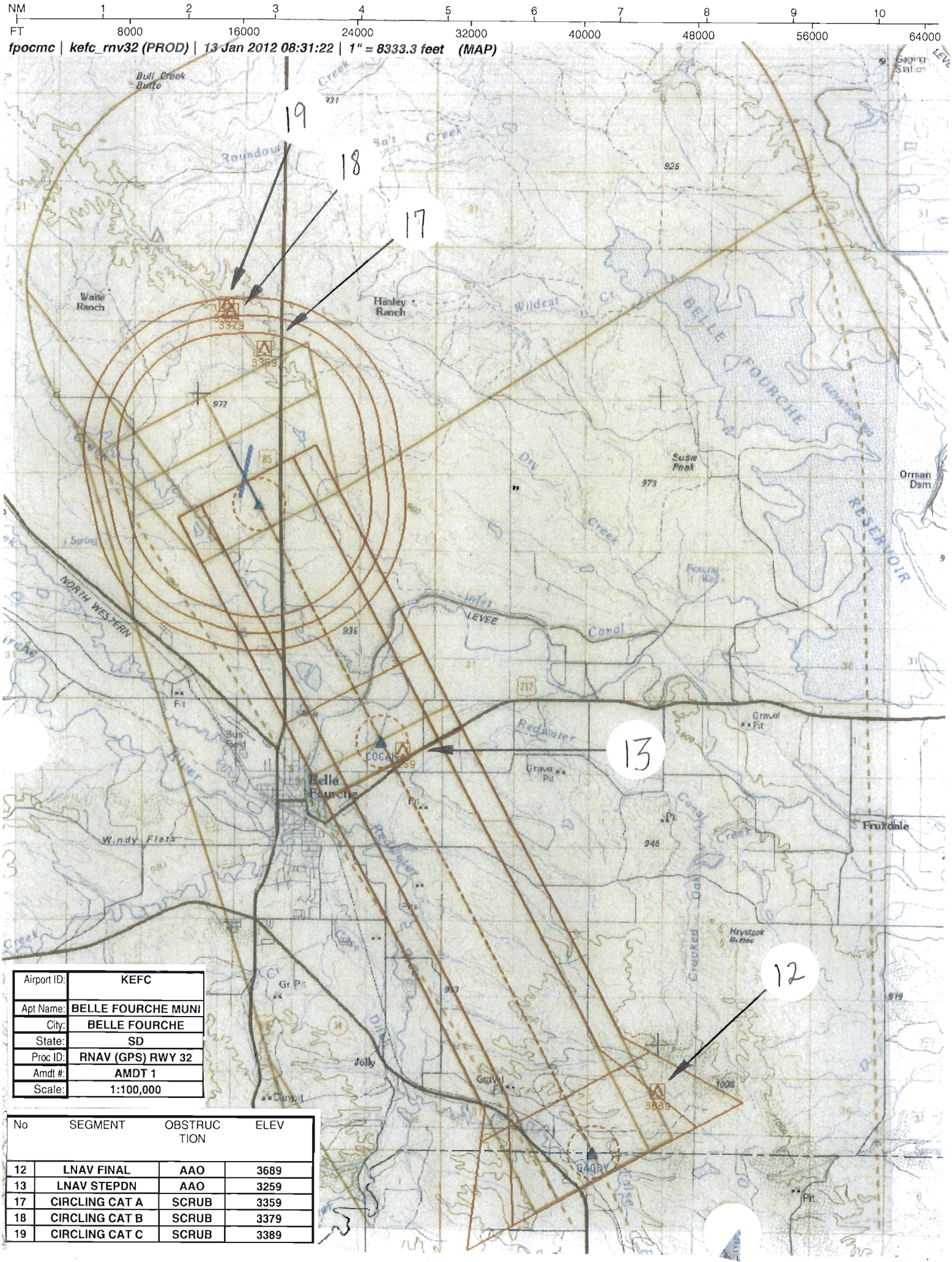

No	SEGMENT	OBSTRUCTION	ELEV
12	LNAV FINAL	AAO	3689
13	LNAV STEPDN	AAO	3259
17	CIRCLING CAT A	SCRUB	3359
18	CIRCLING CAT B	SCRUB	3379
19	CIRCLING CAT C	SCRUB	3389