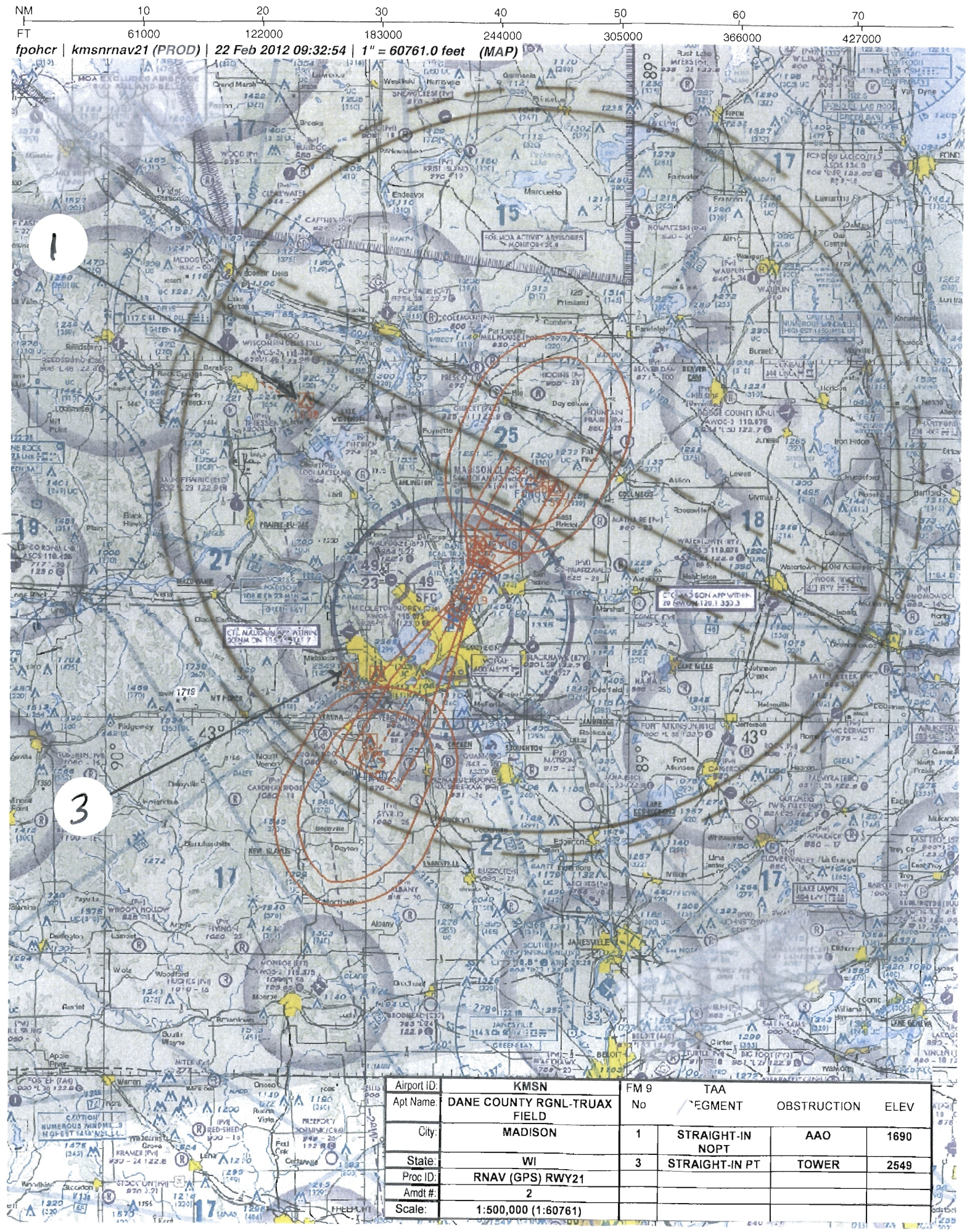

Airport ID:	KMSN
Apt Name:	DANE COUNTY RGNL-TRUAX FIELD
City:	MADISON
State:	WI
Proc ID:	RNAV (GPS) RWY21
Amdt #:	2
Scale:	1:500,000 (1:60761)

FM 9 No	TAA SEGMENT	OBSTRUCTION	ELEV
1	STRAIGHT-IN NOPT	AAO	1690
3	STRAIGHT-IN PT	TOWER	2549

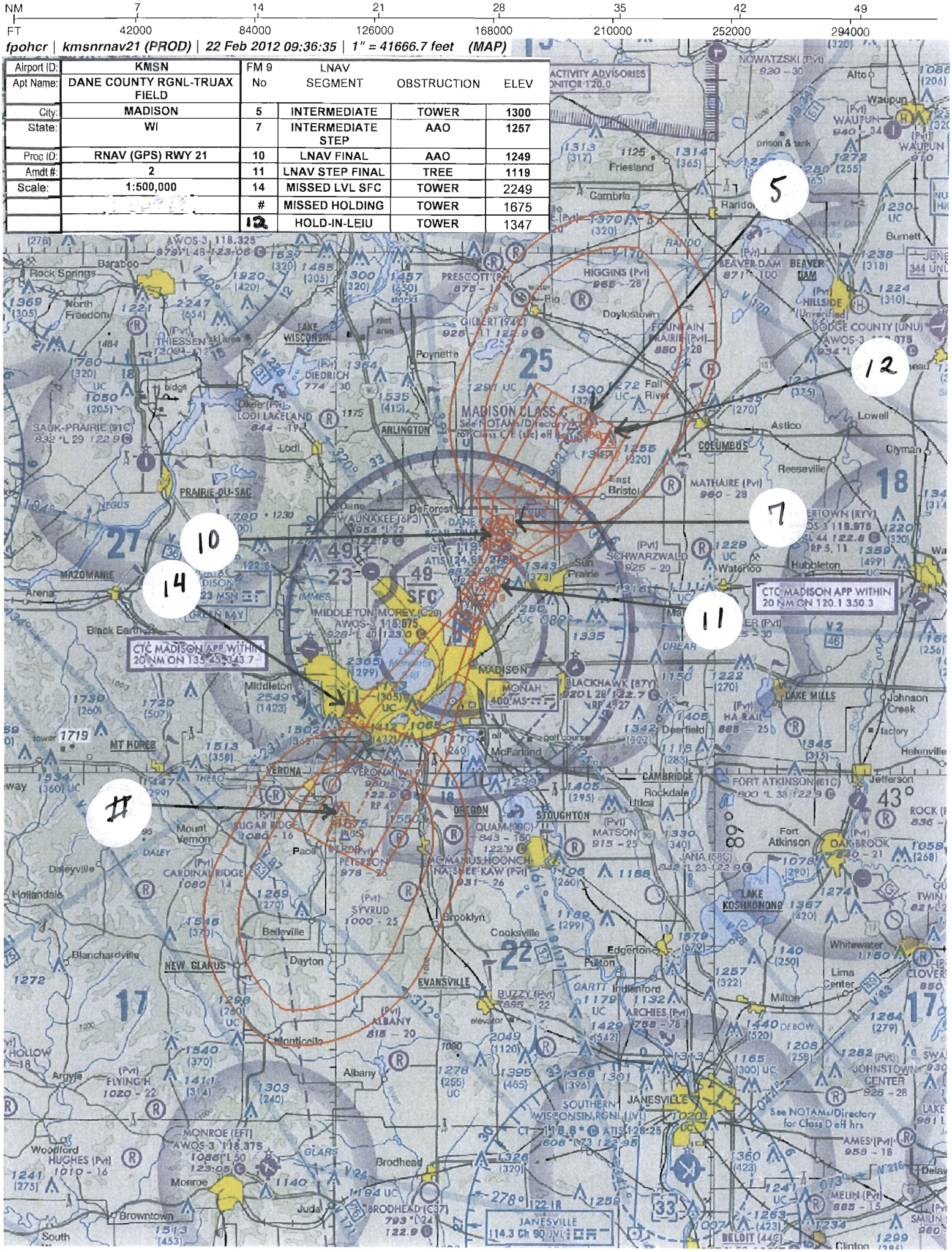
NM 7 14 21 28 35 42 49
FT 42000 84000 126000 168000 210000 252000 294000
fpohcr | kmsnrnav21 (PROD) | 22 Feb 2012 09:36:35 | 1" = 41666.7 feet (MAP)
Airport ID: KMSN
Apt Name: DANE COUNTY RGNL-TRUAX FIELD
City: MADISON
State: WI
Proc ID: RNAV (GPS) RWY 21
Amdt #: 2
Scale: 1:500,000
FM 9 No | LNAV SEGMENT | OBSTRUCTION | ELEV
5 | INTERMEDIATE | TOWER | 1300
7 | INTERMEDIATE STEP | AAO | 1257
10 | LNAV FINAL | AAO | 1249
11 | LNAV STEP FINAL | TREE | 1119
14 | MISSED LVL SFC | TOWER | 2249
| MISSED HOLDING | TOWER | 1675
12 | HOLD-IN-LEIU | TOWER | 1347
5
12
7
10
14
11
11
CTC MADISON APP WITHIN 20 NM ON 135.45 343.7
CTC MADISON APP WITHIN 20 NM ON 120.1 350.3
MADISON CLASS C
See NOTAMs/Directory for Class C/E (tdc) eff hrs
See NOTAMs/Directory for Class D eff hrs
SOUTHERN WISCONSIN RGNL (JVL)
JANESVILLE 114.3 Ch 90
MONROE (EFT)
BRODHEAD (C37)
MIDDLETON MOREY (C29)
DANE CO RGNL-TRUAX FIELD (MSN)
MADISON
JANESVILLE
BELOIT
Rock Springs
Baraboo
North Freedom
Prairie du Sac
Sauk-Prairie
Lodi
Arlington
Poynette
Pardeeville
Columbus
Reeseville
Lowell
Astico
Cyman
Hubbleton
Waterloo
Sun Prairie
Deforest
Waunakee
Middleton
Mount Horeb
Verona
Oregon
Stoughton
Cambridge
Fort Atkinson
Jefferson
Lake Mills
Johnson Creek
Deerfield
McFarland
Paoli
Belleville
Brooklyn
Cooksville
Edgerton
Fulton
Evansville
Janesville
Milton
Whitewater
Lima Center
Lake Koshkonong
Oak Brook
Rockdale
Utica
Dayton
New Glarus
Blanchardville
Hollandale
Argyle
Albany
Monticello
Brodhead
Monroe
Browntown
Woodford
Juda
South
Clinton
Delavan
Elkhorn
Whitewater
Lake Geneva
Fontana
Williams Bay
Walworth
Darien
Delavan Lake
Turtle
Sharon
Clinton
Beloit
Rockton
Roscoe
Harvard
Belvidere
Genoa City
Twin Lakes
Salem
Pleasant Prairie
Kenosha
Racine
Burlington
Waterford
Wind Lake
Union Grove
Sturtevant
Mount Pleasant
Caledonia
Oak Creek
Milwaukee
Wauwatosa
West Allis
Brookfield
Elm Grove
New Berlin
Waukesha
Pewaukee
Hartland
Oconomowoc
Lake Mills
Watertown
Jefferson
Fort Atkinson
Whitewater
Elkhorn
Delavan
Lake Geneva
Burlington
Waterford
Union Grove
Sturtevant
Racine
Kenosha
Pleasant Prairie
Salem
Twin Lakes
Genoa City
Harvard
Belvidere
Roscoe
Rockton
Beloit
Clinton
Sharon
Turtle
Darien
Walworth
Williams Bay
Fontana
Lake Geneva
Elkhorn
Whitewater
Delavan
Burlington
Waterford
Union Grove
Sturtevant
Racine
Kenosha
Pleasant Prairie
Salem
Twin Lakes
Genoa City
Harvard
Belvidere
Roscoe
Rockton
Beloit
Clinton
Sharon
Turtle
Darien
Walworth
Williams Bay
Fontana
Lake Geneva

NM 1 2 3 4 5 6 7 8 9 10

FT 8000 16000 24000 32000 40000 48000 56000 64000

fpohcr | kmsnrnav21 (PROD) | 22 Feb 2012 09:38:09 | 1" = 8333.3 feet (MAP)

Airport ID:	KMSN	FM 9	LPV		
Apt Name:	DANE COUNTY RGNL-TRUAX FIELD	No	SEGMENT	OBSTRUCTION	ELEV
City:	MADISON		LPV FINAL	ASC	
State:	WI				
Proc ID:	RNAV (GPS) RWY 21				
Amdt #:	2				
Scale:	1:100,000				

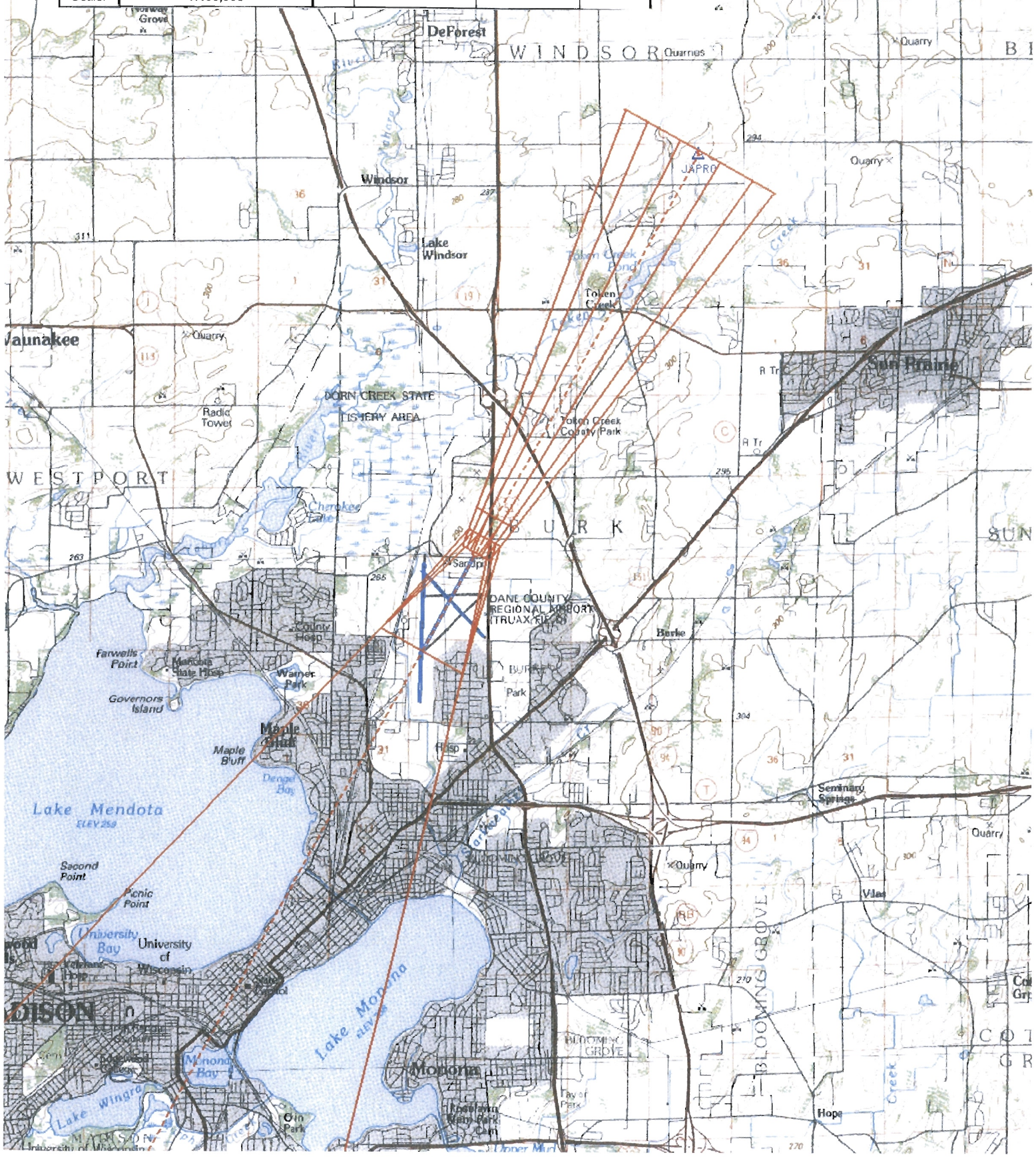

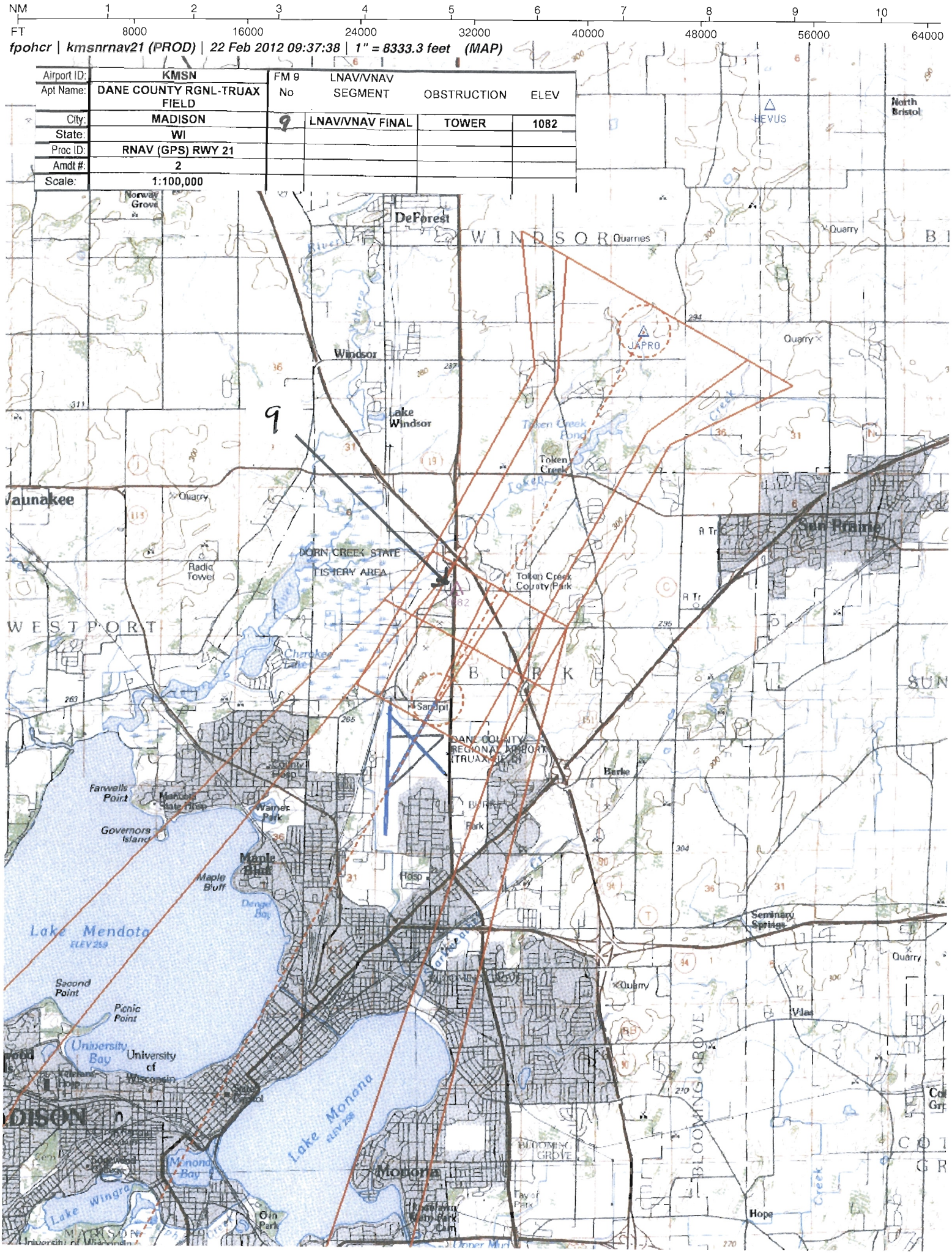
NM 1 2 3 4 5 6 7 8 9 10
FT 8000 16000 24000 32000 40000 48000 56000 64000
fpohcr | kmsnrnav21 (PROD) | 22 Feb 2012 09:37:38 | 1" = 8333.3 feet (MAP)
Airport ID: KMSN
Apt Name: DANE COUNTY RGNL-TRUAX FIELD
City: MADISON
State: WI
Proc ID: RNAV (GPS) RWY 21
Amdt #: 2
Scale: 1:100,000
FM 9 No
LNAV/VNAV SEGMENT
OBSTRUCTION
ELEV
9 LNAV/VNAV FINAL TOWER 1082
9
DeForest
WINDSOR
Windsor
Lake Windsor
Token Creek Pond
Token Creek
Token Creek County Park
DORN CREEK STATE FISHERY AREA
Radio Tower
Quarry
Quarries
North Bristol
HEVUS
JAPRO
Sun Prairie
WESTPORT
BURKE
Cherokee Lake
Sanapri
DANE COUNTY REGIONAL AIRPORT (TRUAX FIELD)
Burke
Farwells Point
Governors Island
Maple Bluff
Lake Mendota
ELEV 259
Second Point
Picnic Point
University Bay
University of Wisconsin
Lake Monona
ELEV 256
Monona
Monona Bay
Lake Wingra
Olin Park
Seminary Springs
BLOOMING GROVE
Hope
Vilas

NM 1 2 3 4 5 6 7 8 9 10

FT 8000 16000 24000 32000 40000 48000 56000 64000

fpohcr | kmsnrnav21 (PROD) | 22 Feb 2012 09:35:37 | 1" = 8333.3 feet (MAP)
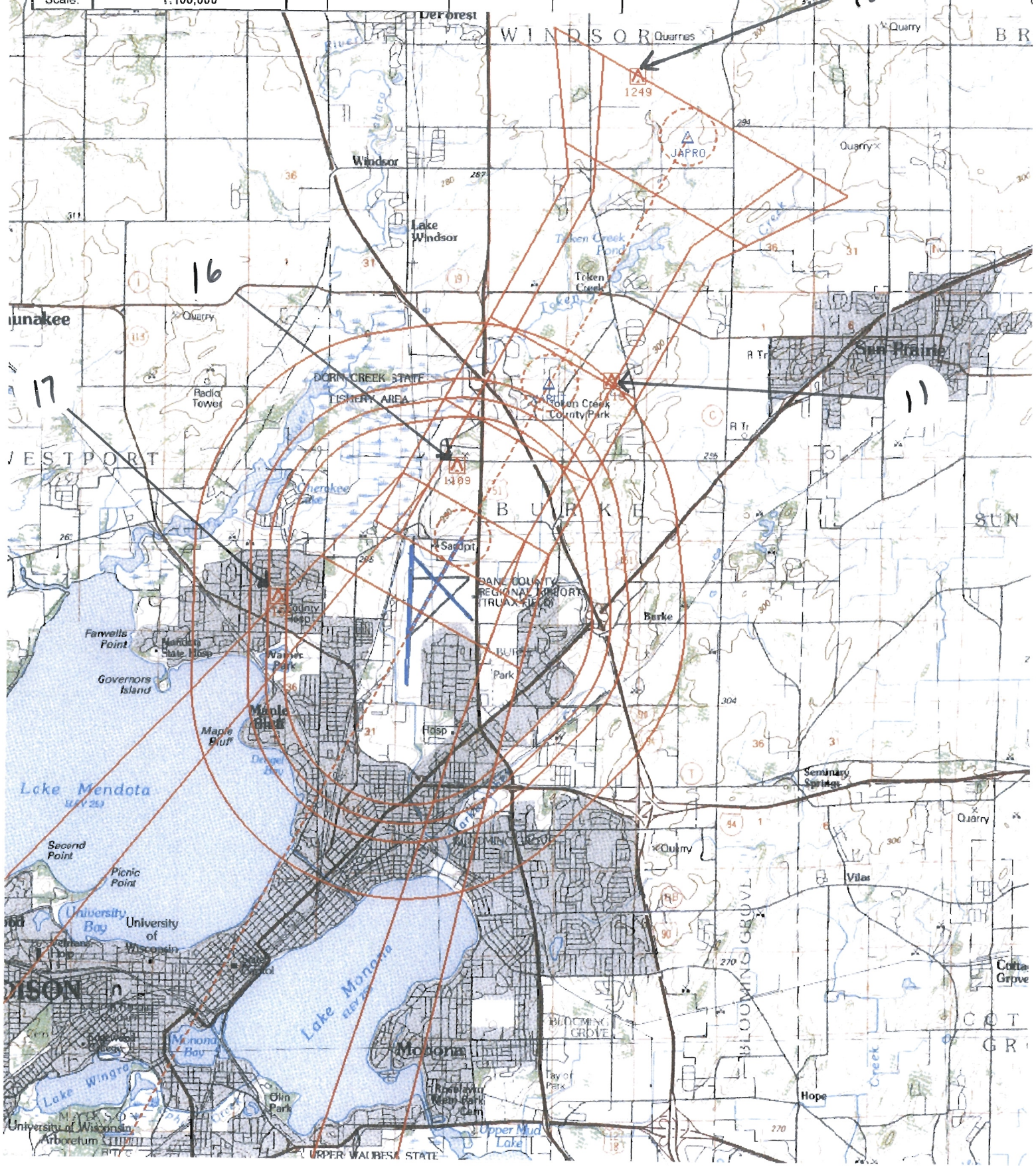
		FM 9 No	LNAV SEGMENT	OBSTRUCTION	ELEV
Airport ID:	KMSN				
Apt Name:	DANE COUNTY RGNL-TRUAX FIELD				
City:	MADISON	10	LNAV FINAL	AAO	1249
State:	WI	11	LNAV STEP FINAL	TREE	1119
Proc ID:	RNAV (GPS) RWY 21	16	CIRC CAT A	TREE	1109
Amdt #:	2	17	CIRC CAT B/C/D	TANK	1158
Scale:	1:100,000