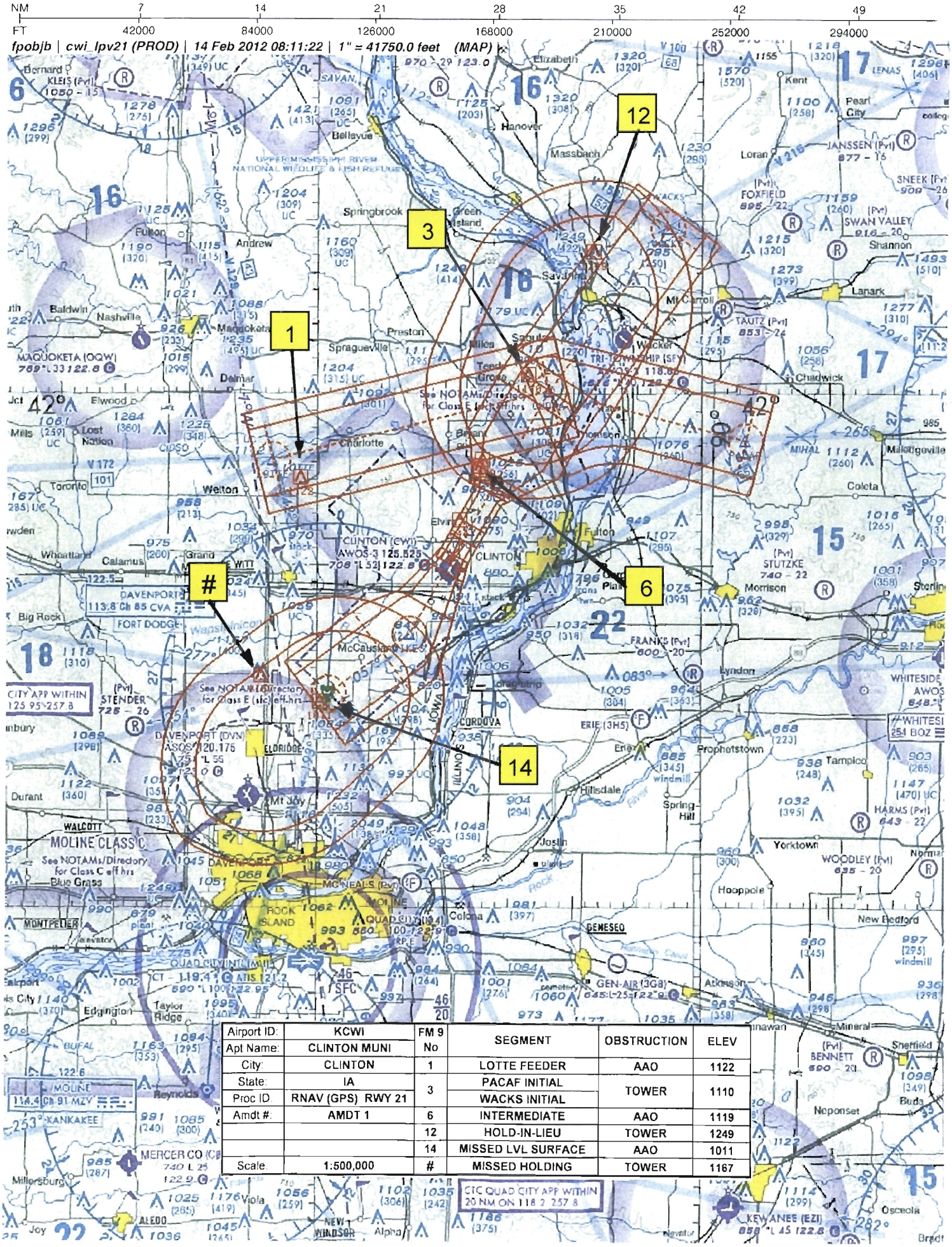

Airport ID:	KCWI	FM 9	SEGMENT	OBSTRUCTION	ELEV
Apt Name:	CLINTON MUNI	No			
City:	CLINTON	1	LOTTE FEEDER	AAO	1122
State:	IA	3	PACAF INITIAL	TOWER	1110
Proc ID:	RNAV (GPS) RWY 21		WACKS INITIAL		
Amdt #:	AMDT 1	6	INTERMEDIATE	AAO	1119
		12	HOLD-IN-LIEU	TOWER	1249
		14	MISSED LVL SURFACE	AAO	1011
Scale:	1:500,000	#	MISSED HOLDING	TOWER	1167

NM 1 2 3 4 5 6 7 8 9 10

FT 8000 16000 24000 32000 40000 48000 56000 64000

fpobjb | cwi_lpv21 (PROD) | 14 Feb 2012 11:28:52 | 1" = 8333.3 feet (MAP)

Airport ID:	KCWI	FM 9	SEGMENT	OBSTRUCTION	ELEV
Apt Name:	CLINTON MUNI	No			
City:	CLINTON	8	LPV FINAL	OL ON DME	720
State:	IA				
Proc ID:	RNAV (GPS) RWY 21				
Amdt #:	AMDT 1				
Scale:	1:100,000				

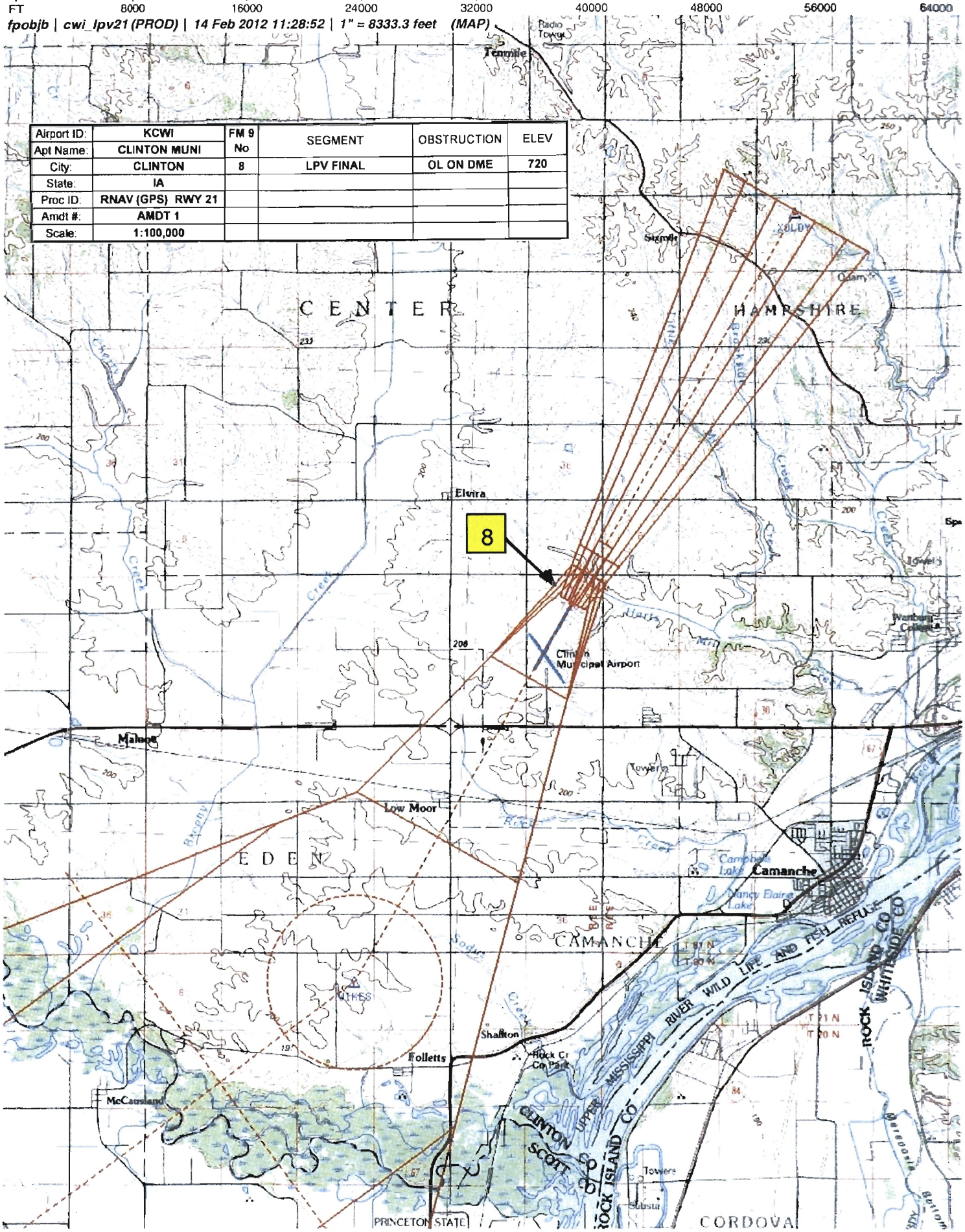

NM 1 2 3 4 5 6 7 8 9 10

FT 8000 16000 24000 32000 40000 48000 56000 64000

fpobjb | cwi_lpv21 (PROD) | 14 Feb 2012 11:29:43 | 1" = 8333.3 feet (MAP)

Airport ID:	KCWI	FM 9	SEGMENT	OBSTRUCTION	ELEV
Apt Name:	CLINTON MUNI	No			
City:	CLINTON	9	LNAV/VNAV FINAL	THRESHOLD	708
State:	IA				
Proc ID:	RNAV (GPS) RWY 21				
Amdt #:	AMDT 1				
Scale:	1:100,000				

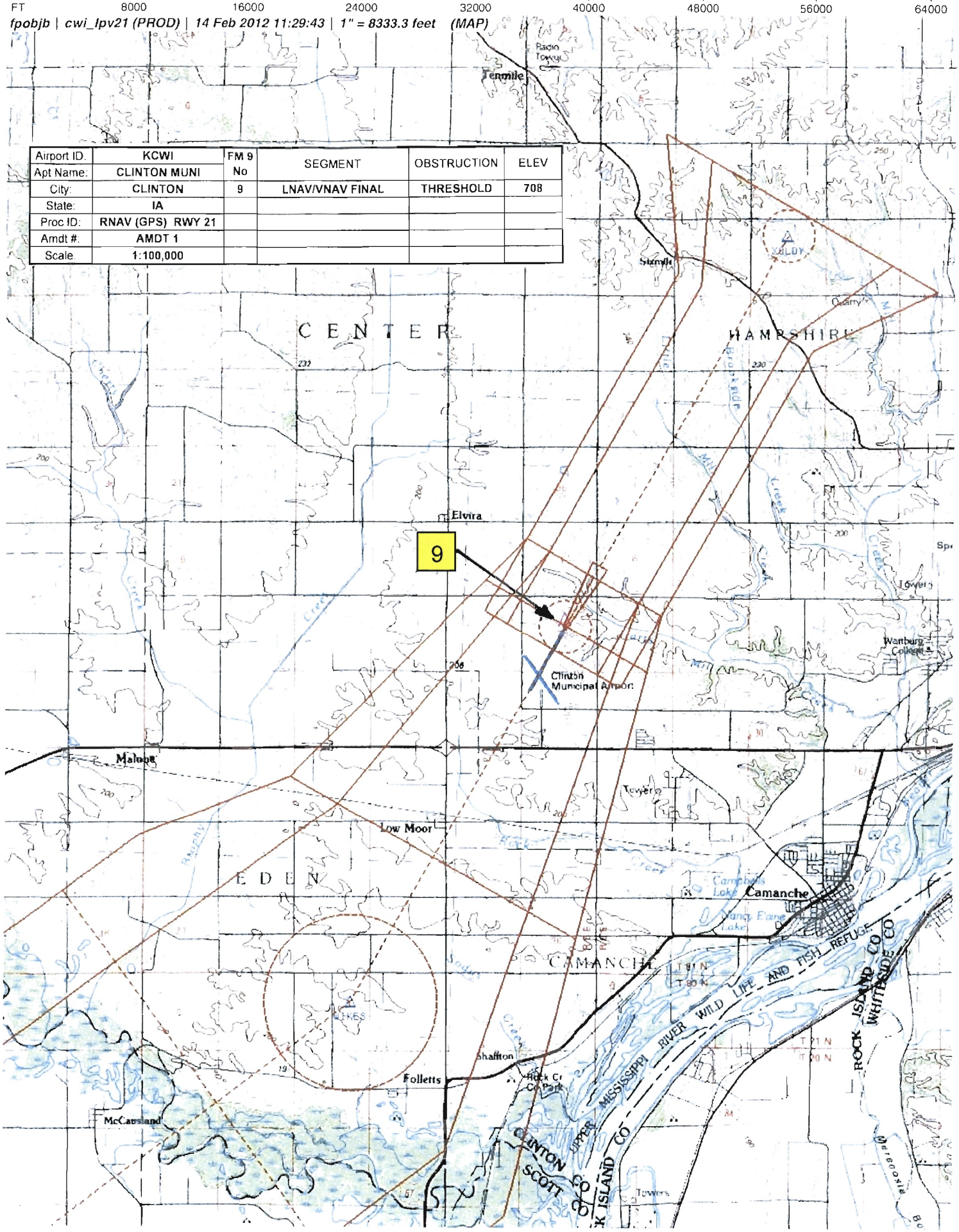

NM 1 2 3 4 5 6 7 8 9 10

FT 8000 16000 24000 32000 40000 48000 56000 64000

fpobjb | cwi_lpv21 (PROD) | 14 Feb 2012 11:06:57 | 1" = 8333.3 feet (MAP)
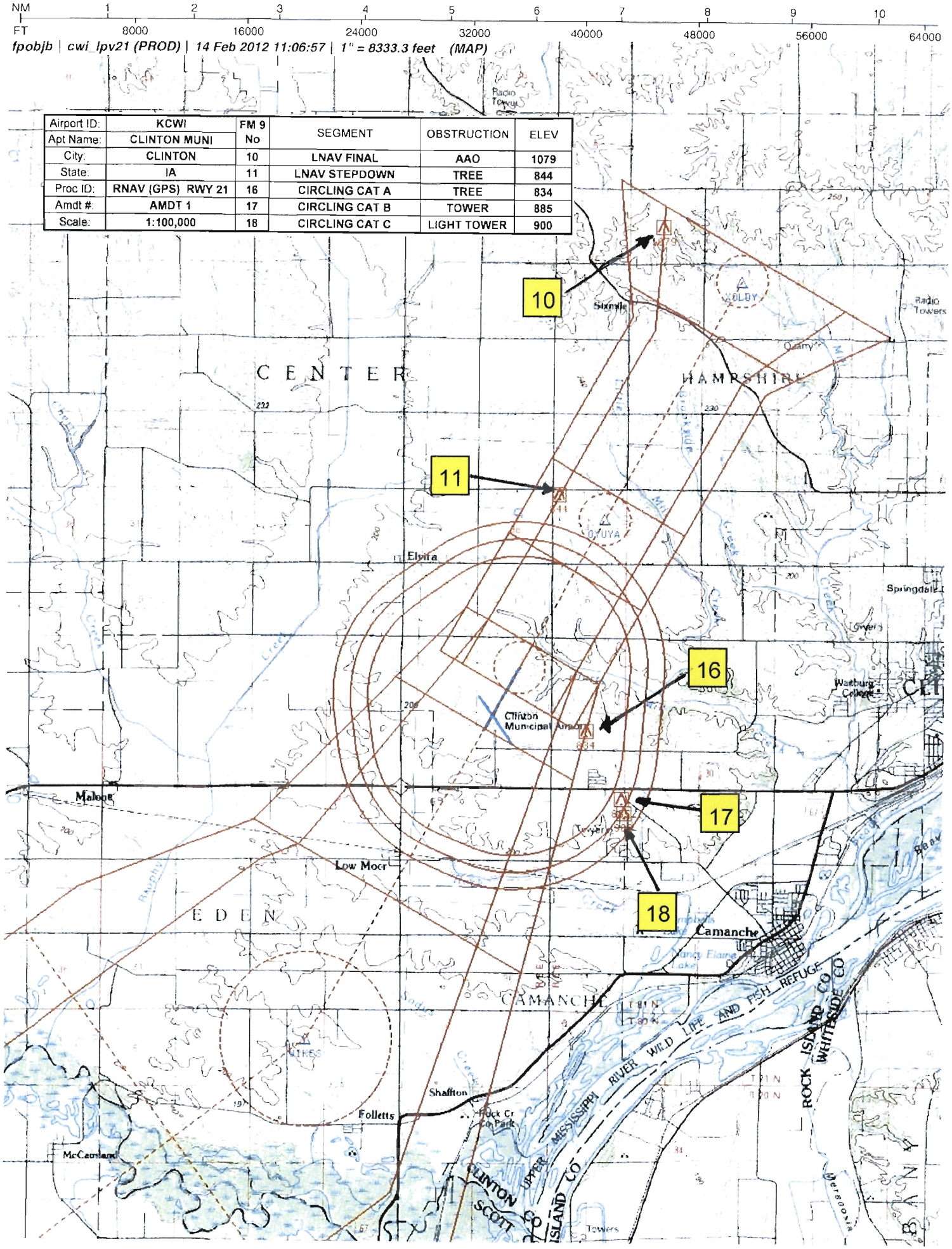
Airport ID:	KCWI	FM 9	SEGMENT	OBSTRUCTION	ELEV
Apt Name:	CLINTON MUNI	No			
City:	CLINTON	10	LNAV FINAL	AAO	1079
State:	IA	11	LNAV STEPDOWN	TREE	844
Proc ID:	RNAV (GPS) RWY 21	16	CIRCLING CAT A	TREE	834
Amdt #:	AMDT 1	17	CIRCLING CAT B	TOWER	885
Scale:	1:100,000	18	CIRCLING CAT C	LIGHT TOWER	900