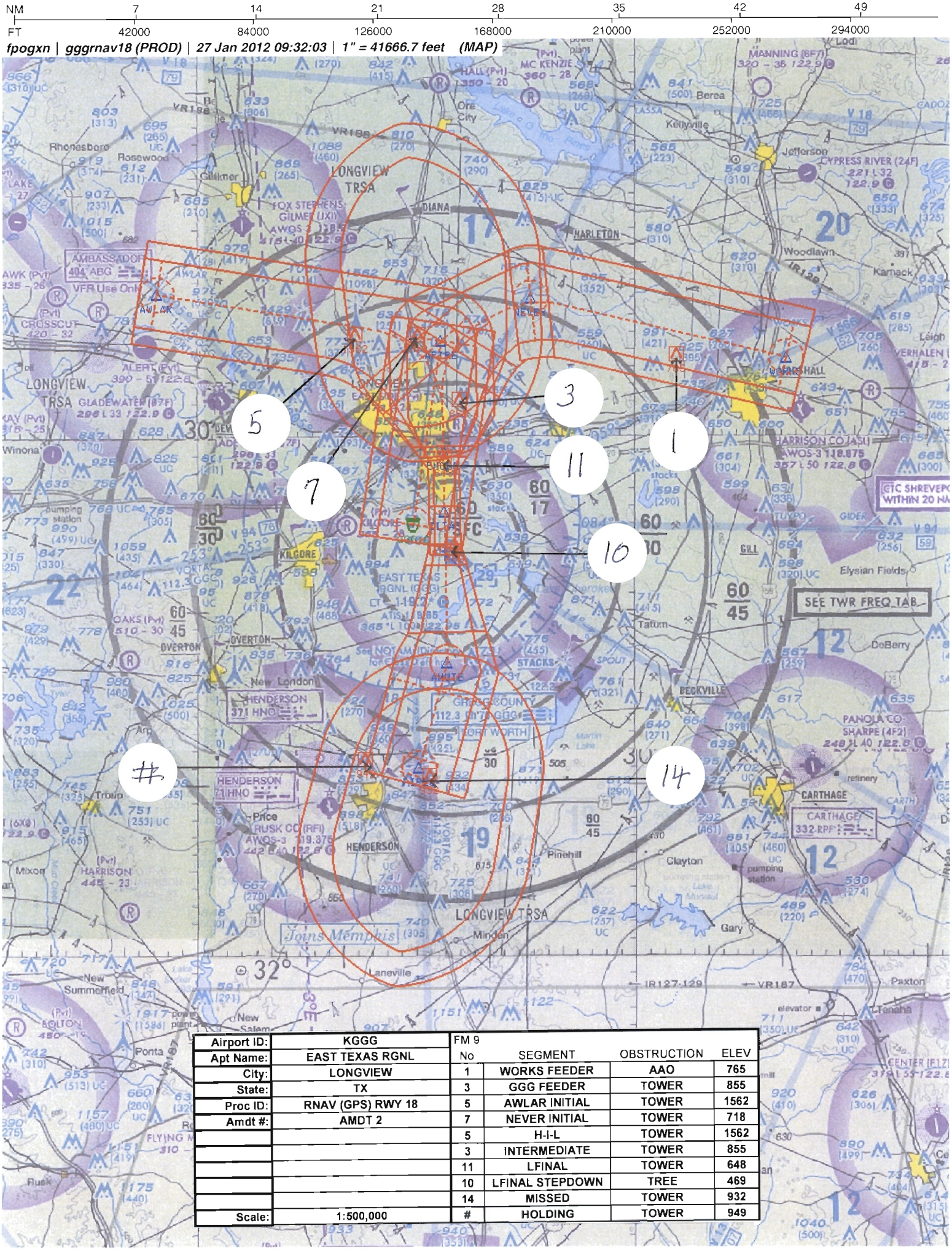

Airport ID:	KGGG
Apt Name:	EAST TEXAS RGNL
City:	LONGVIEW
State:	TX
Proc ID:	RNAV (GPS) RWY 18
Amdt #:	AMDT 2
Scale:	1:500,000

FM 9

No	SEGMENT	OBSTRUCTION	ELEV
1	WORKS FEEDER	AAO	765
3	GGG FEEDER	TOWER	855
5	AWLAR INITIAL	TOWER	1562
7	NEVER INITIAL	TOWER	718
5	H-I-L	TOWER	1562
3	INTERMEDIATE	TOWER	855
11	LFINAL	TOWER	648
10	LFINAL STEPDOWN	TREE	469
14	MISSED	TOWER	932
#	HOLDING	TOWER	949

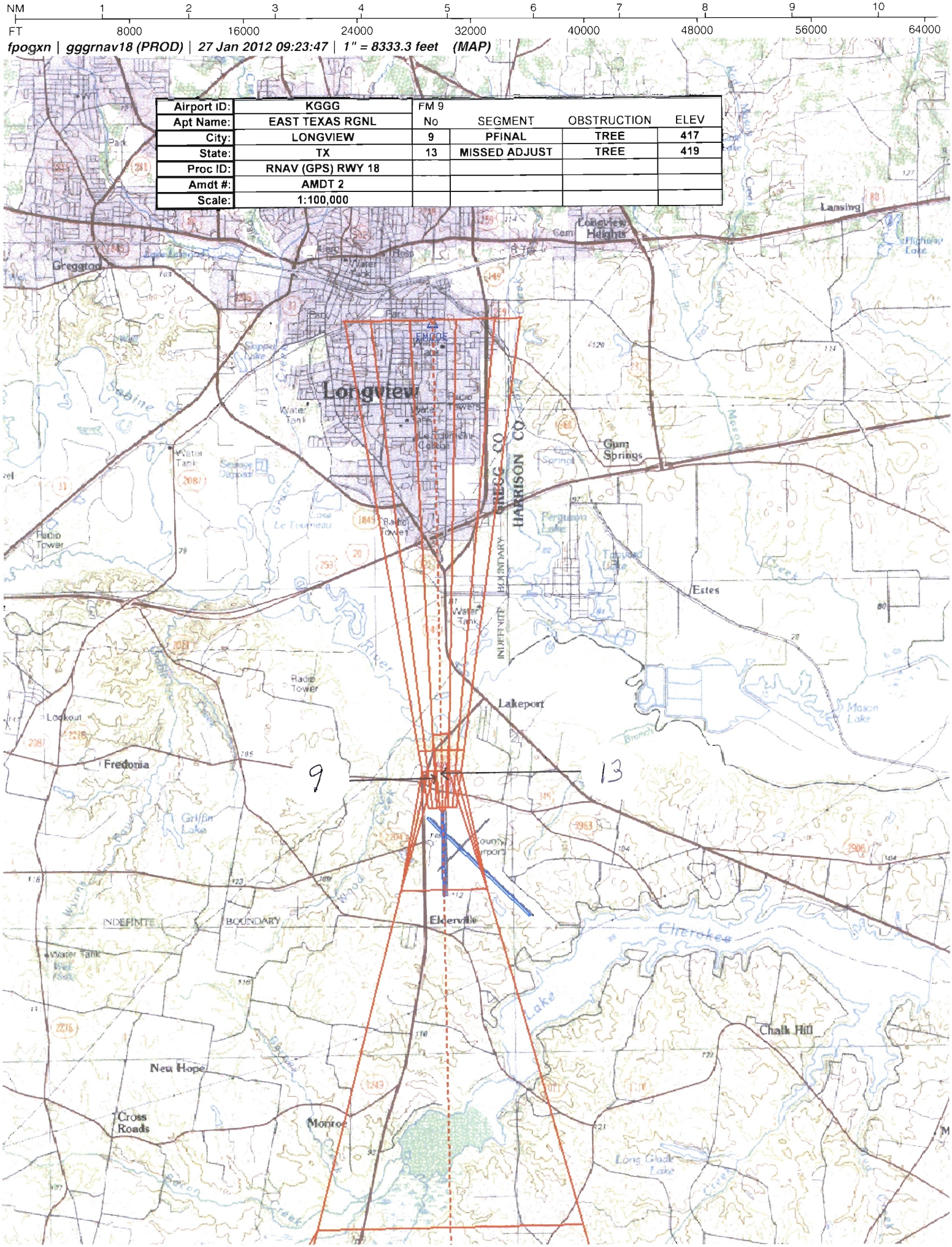
NM 1 2 3 4 5 6 7 8 9 10
FT 8000 16000 24000 32000 40000 48000 56000 64000
fpogxn | gggrnav18 (PROD) | 27 Jan 2012 09:23:47 | 1" = 8333.3 feet (MAP)
Airport ID: KGGG
Apt Name: EAST TEXAS RGNL
City: LONGVIEW
State: TX
Proc ID: RNAV (GPS) RWY 18
Amdt #: AMDT 2
Scale: 1:100,000
FM 9
No SEGMENT OBSTRUCTION ELEV
9 PFINAL TREE 417
13 MISSED ADJUST TREE 419
Longview
Gregg Co
Harrison Co
Gum Springs
Estes
Lakeport
Fredonia
Elderville
Chalk Hill
New Hope
Cross Roads
Monroe
Lansing
Longview Heights
INDEFINITE BOUNDARY
9
13

NM 1 2 3 4 5 6 7 8 9 10

FT 8000 16000 24000 32000 40000 48000 56000 64000

fpogxn | gggrnav18 (PROD) | 27 Jan 2012 09:13:46 | 1" = 8333.3 feet (MAP)

Airport ID:	KGGG	FM 9			
Apt Name:	EAST TEXAS RGNL	No	SEGMENT	OBSTRUCTION	ELEV
City:	LONGVIEW	10	VFINAL	TREE	469
State:	TX				
Proc ID:	RNAV (GPS) RWY 18				
Amdt #:	AMDT 2				
Scale:	1:100,000				

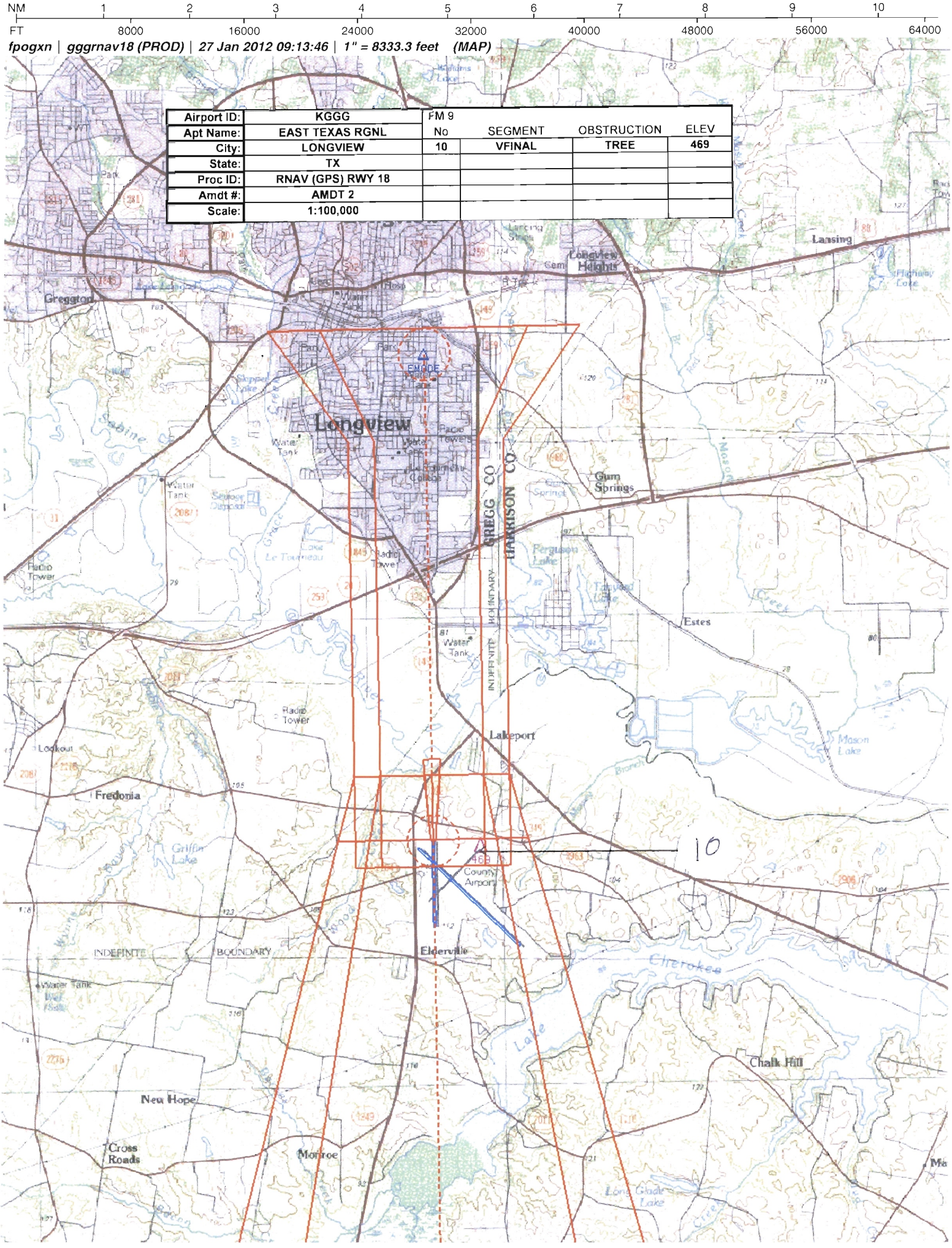

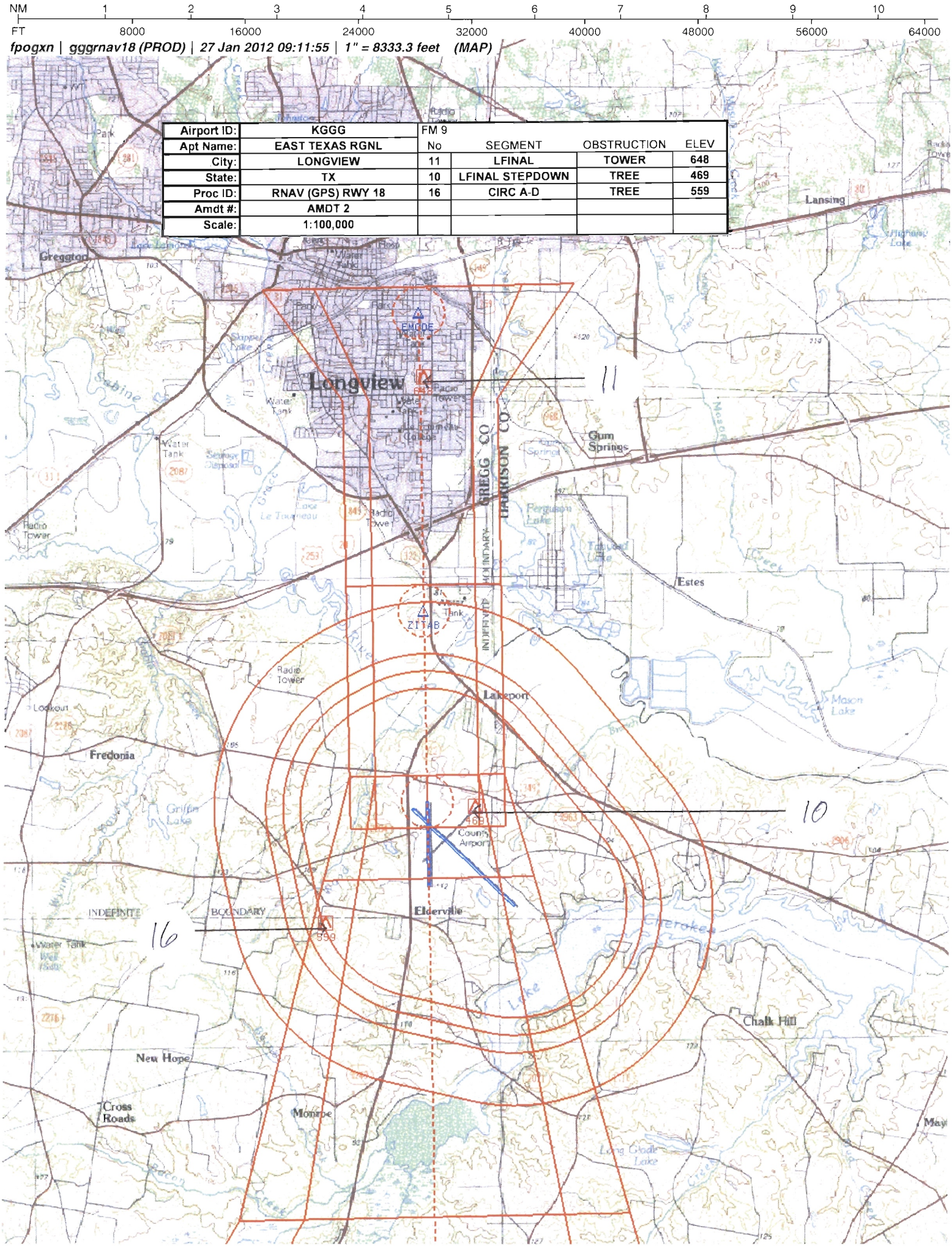
NM 1 2 3 4 5 6 7 8 9 10
FT 8000 16000 24000 32000 40000 48000 56000 64000
fpogxn | gggrnav18 (PROD) | 27 Jan 2012 09:11:55 | 1" = 8333.3 feet (MAP)
Airport ID: KGGG
Apt Name: EAST TEXAS RGNL
City: LONGVIEW
State: TX
Proc ID: RNAV (GPS) RWY 18
Amdt #: AMDT 2
Scale: 1:100,000
FM 9
No SEGMENT OBSTRUCTION ELEV
11 LFINAL TOWER 648
10 LFINAL STEPDOWN TREE 469
16 CIRC A-D TREE 559
Longview
Gregg Co
Harrison Co
Gum Springs
Estes
Lakeport
Fredonia
Elderville
New Hope
Cross Roads
Monroe
Chalk Hill
Lansing
EMODE
ZITAB
INDEFINITE BOUNDARY
11
10
16