NM 1 2 3 4 5 6 7 8 9 10

FT 8000 16000 24000 32000 40000 48000 56000 64000

fpodhl | oja_lpv17 (TEST-_NOV09_2012) | 13 Dec 2012 14:16:54 | 1" = 8333.3 feet (MAP)

Airport ID:	KOJA
Apt Name:	THOMAS P STAFFORD
City:	WEATHERFORD
State:	OK
Proc ID:	RNAV (GPS) RWY 17
Amdt #:	AMDT 1
Date:	11/6/2012
Scale:	1:100,000

No	SEGMENT	OBSTRUCTION	ELEV
8	LPV FINAL	TREE	1658
14	MISSED LEVEL SFC	WNDMIL	2238

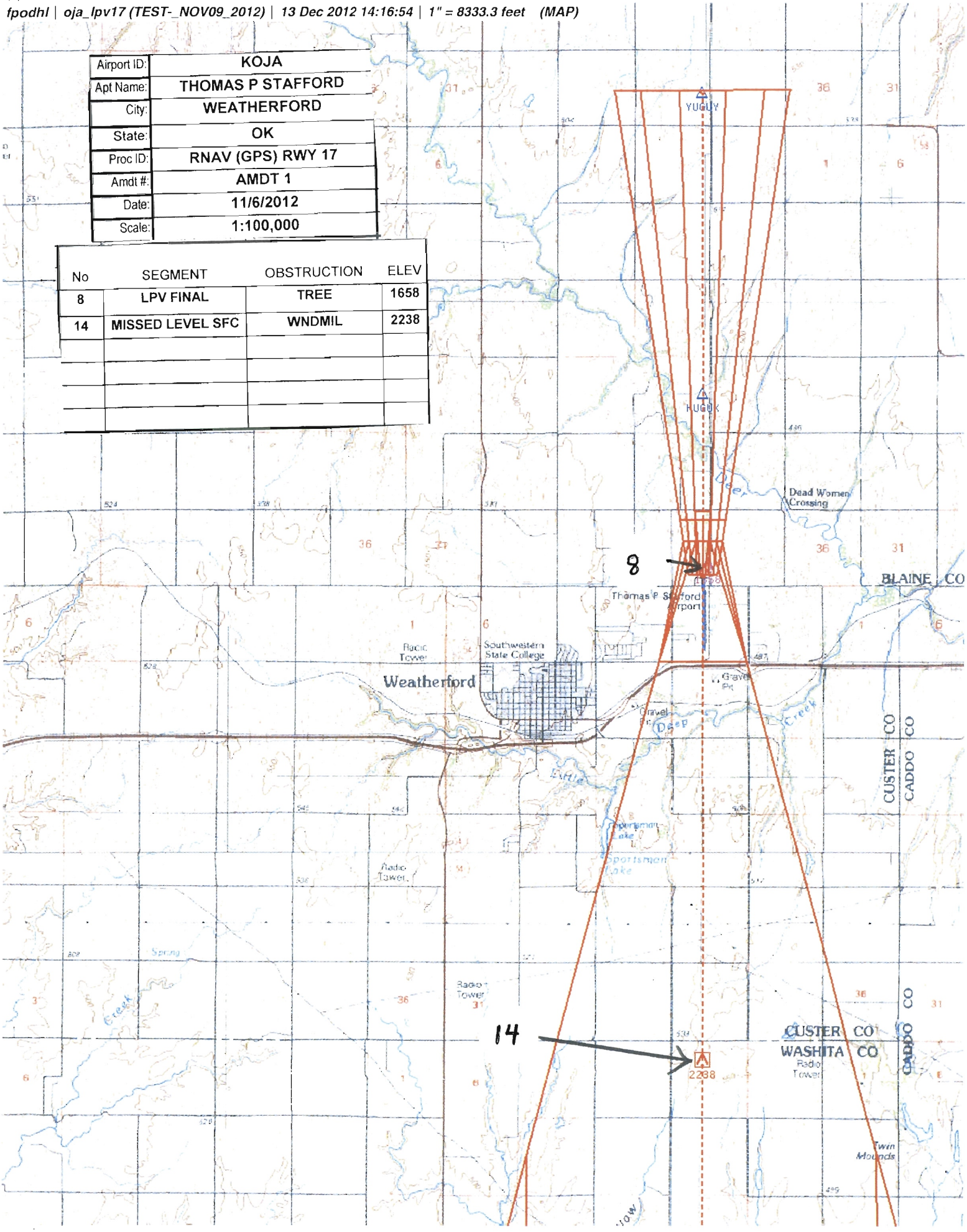

NM 1 2 3 4 5 6 7 8 9 10

FT 8000 16000 24000 32000 40000 48000 56000 64000

fpodhl | oja_lpv17 (TEST-_NOV09_2012) | 13 Dec 2012 14:18:02 | 1" = 8333.3 feet (MAP)

Airport ID:	KOJA
Apt Name:	THOMAS P STAFFORD
City:	WEATHERFORD
State:	OK
Proc ID:	RNAV (GPS) RWY 17
Amdt #:	AMDT 1
Date:	11/6/2012
Scale:	1:100,000

No	SEGMENT	OBSTRUCTION	ELEV
9	VNAV FINAL	POLE	1631
14	MISSED LEVEL SFC	WNDMIL	2238

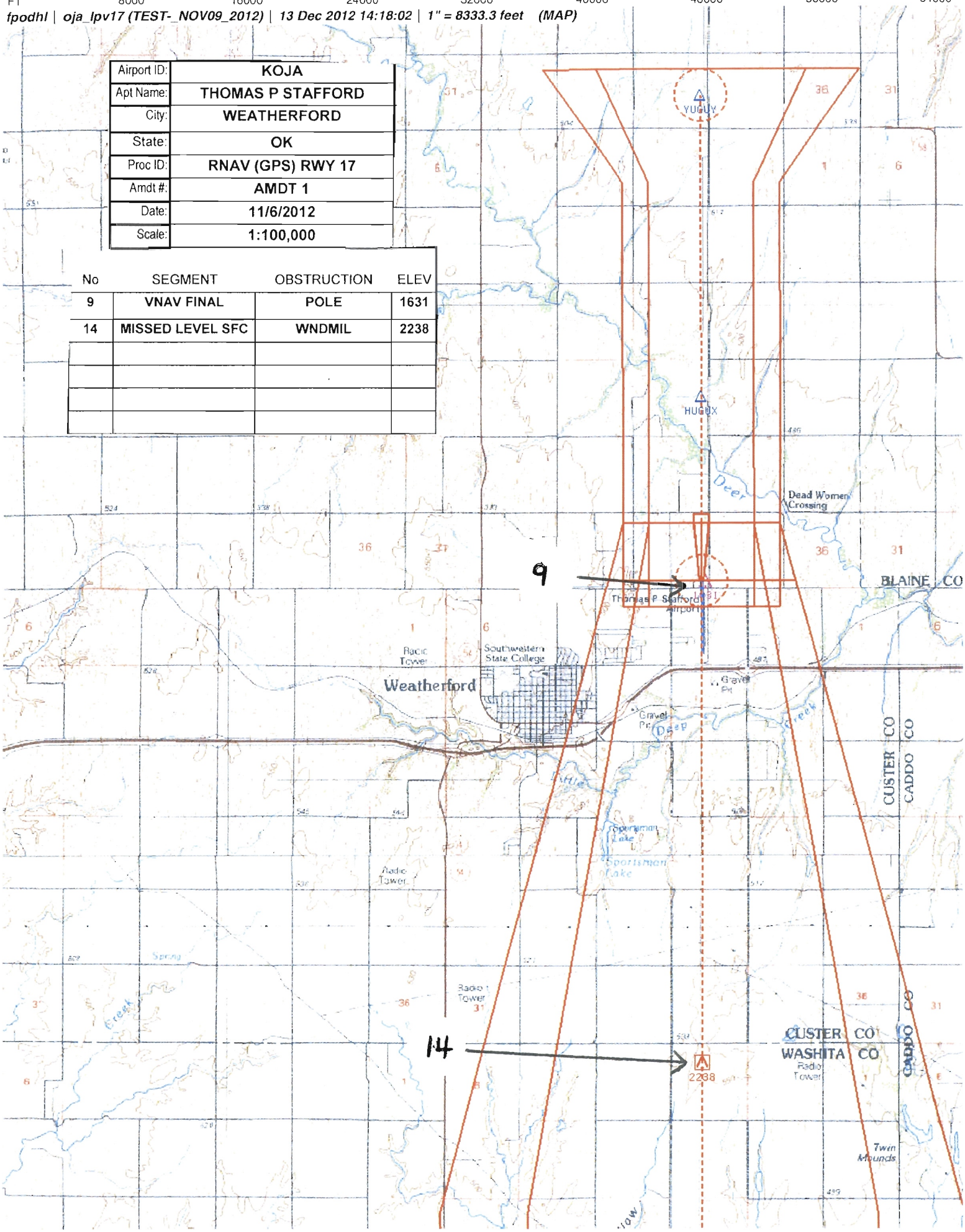

NM 7 14 21 28 35 42 49

FT 42000 84000 126000 168000 210000 252000 294000

fpodhl | oja_lpv17 (TEST-_NOV09_2012) | 13 Dec 2012 14:13:08 | 1" = 41666.7 feet (MAP)

Airport ID:	KOJA
Apt Name:	THOMAS P STAFFORD
City:	WEATHERFORD
State:	OK
Proc ID:	RNAV (GPS) RWY 17
Amdt #:	AMDT 1
Date:	11/6/2012
Scale:	1:500,000

No	SEGMENT	OBSTRUCTION	ELEV
1	WAXEY FEEDER	WNDMIL	2187
2	OLVAE INITIAL	AAO	2031
5	PANIY INITIAL INTERMEDIATE	TOWER	2118
12	HOLD-IN-LIEU	TOWER	2159
10	LNAV FINAL	AAO	1959
11	LNAV STEPDOWN	TREE	1789
14	MISSED LEVEL SFC	WNDMIL	2238
@	MISSED HOLDING	TOWER	3500

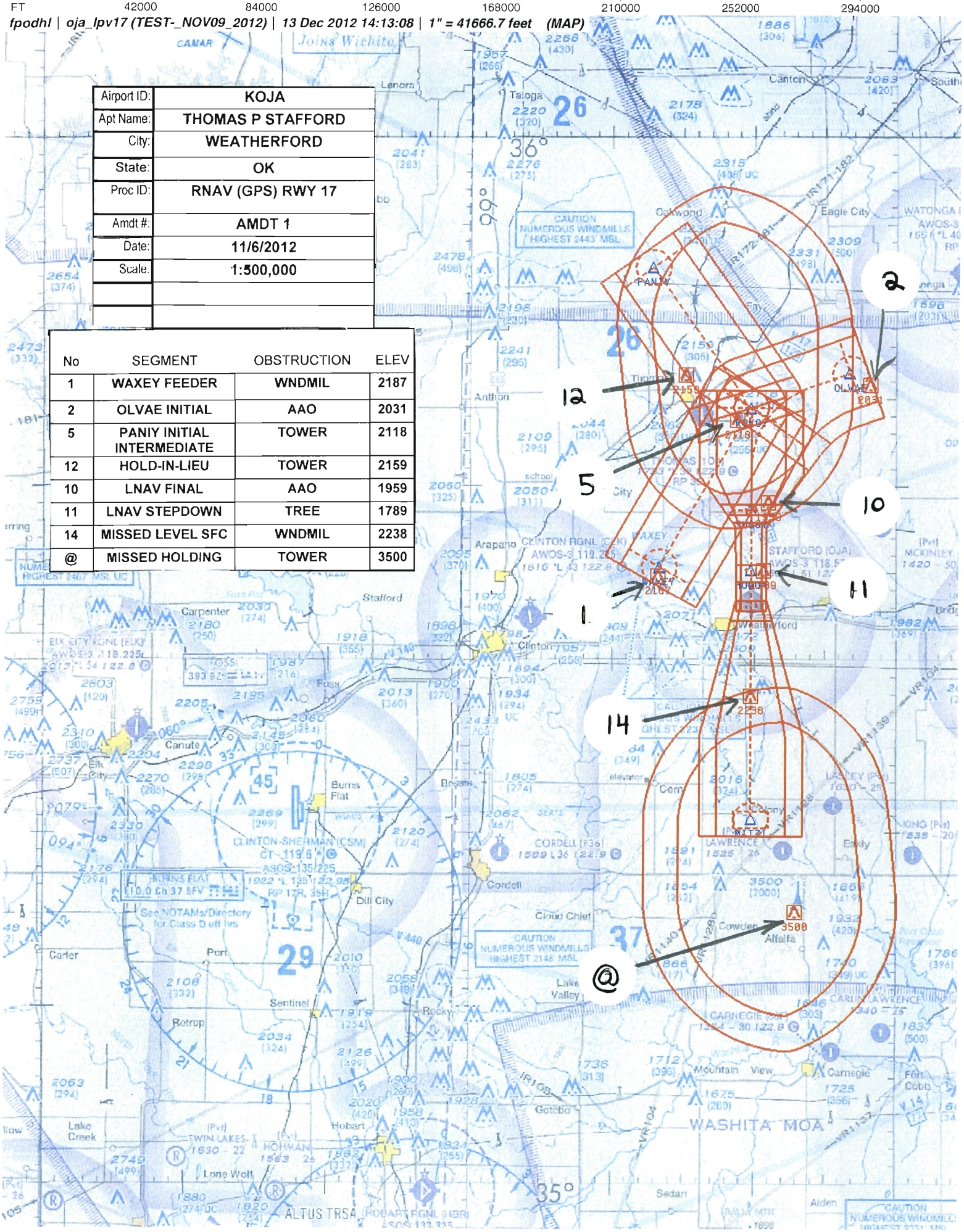

NM 1 2 3 4 5 6 7 8 9 10

FT 8000 16000 24000 32000 40000 48000 56000 64000

fpodhl | oja_lpv17 (TEST-_NOV09_2012) | 13 Dec 2012 14:15:24 | 1" = 8333.3 feet (MAP)

Airport ID:	KOJA
Apt Name:	THOMAS P STAFFORD
City:	WEATHERFORD
State:	OK
Proc ID:	RNAV (GPS) RWY 17
Amdt #:	AMDT 1
Date:	11/6/2012
Scale:	1:100,000
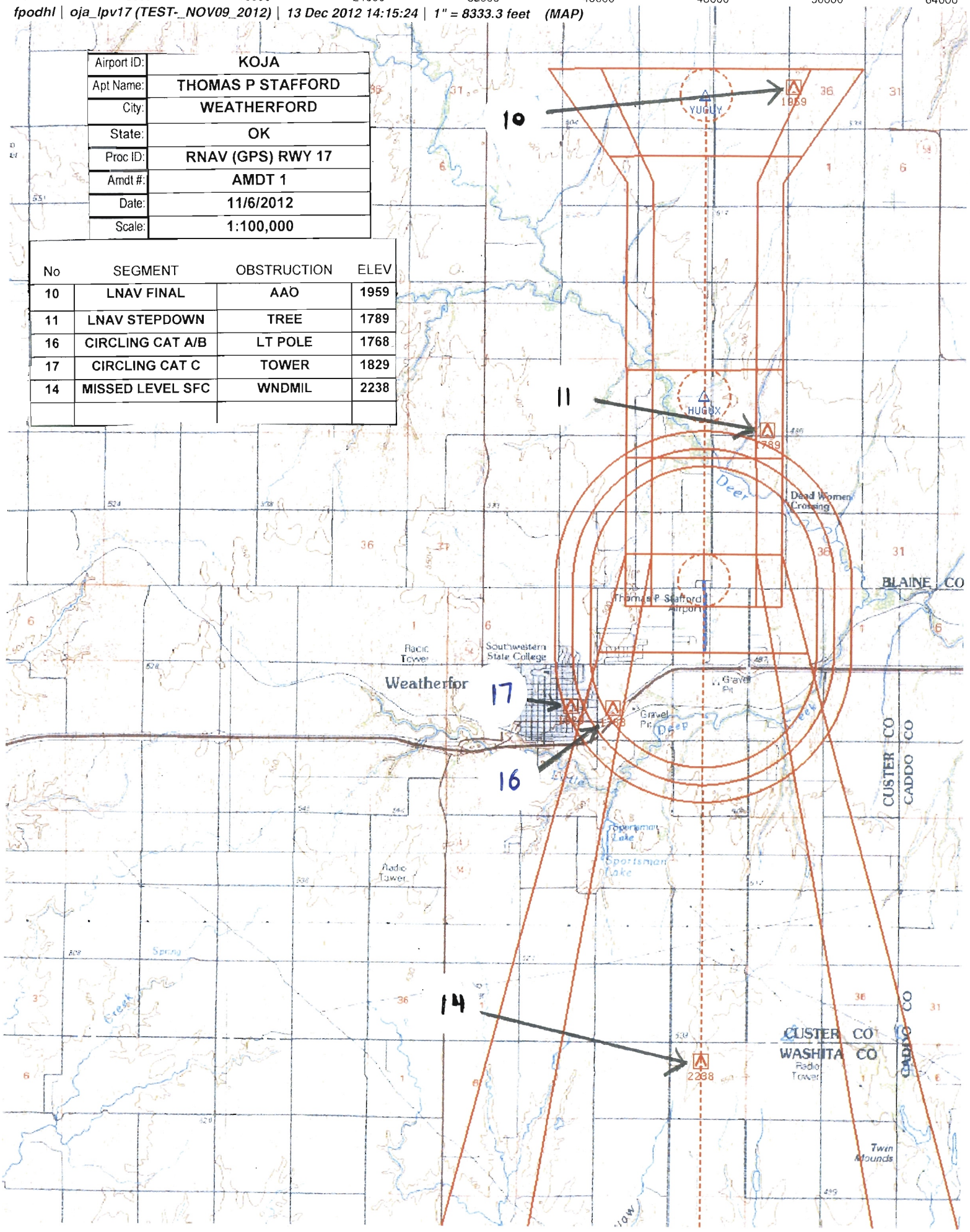
No	SEGMENT	OBSTRUCTION	ELEV
10	LNAV FINAL	AAO	1959
11	LNAV STEPDOWN	TREE	1789
16	CIRCLING CAT A/B	LT POLE	1768
17	CIRCLING CAT C	TOWER	1829
14	MISSED LEVEL SFC	WNDMIL	2238