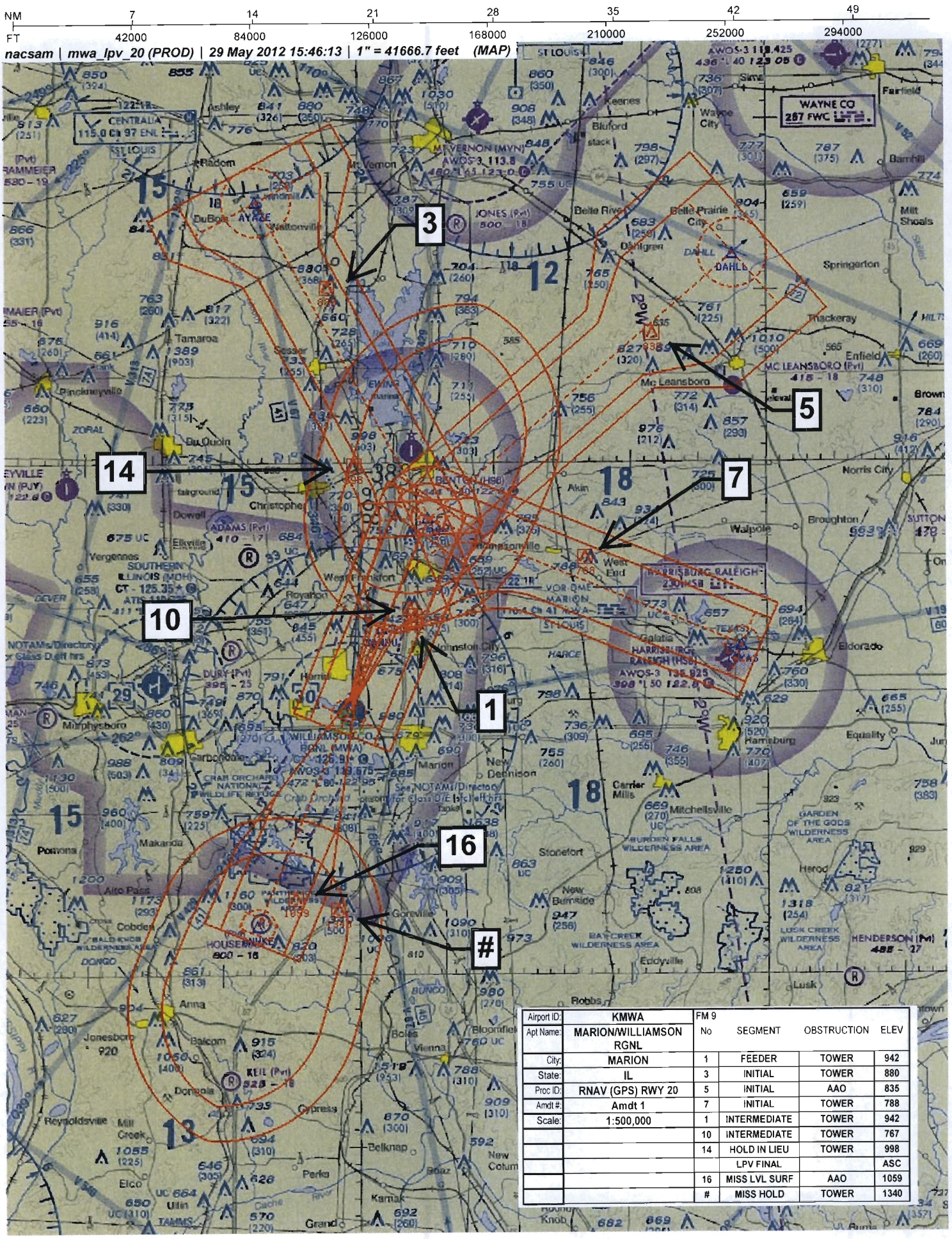

Airport ID:	KMWA	FM 9			
Apt Name:	MARION/WILLIAMSON RGNL	No	SEGMENT	OBSTRUCTION	ELEV
City:	MARION	1	FEEDER	TOWER	942
State:	IL	3	INITIAL	TOWER	880
Proc ID:	RNAV (GPS) RWY 20	5	INITIAL	AAO	835
Amdt #:	Amdt 1	7	INITIAL	TOWER	788
Scale:	1:500,000	1	INTERMEDIATE	TOWER	942
		10	INTERMEDIATE	TOWER	767
		14	HOLD IN LIEU	TOWER	998
			LPV FINAL		ASC
		16	MISS LVL SURF	AAO	1059
		#	MISS HOLD	TOWER	1340

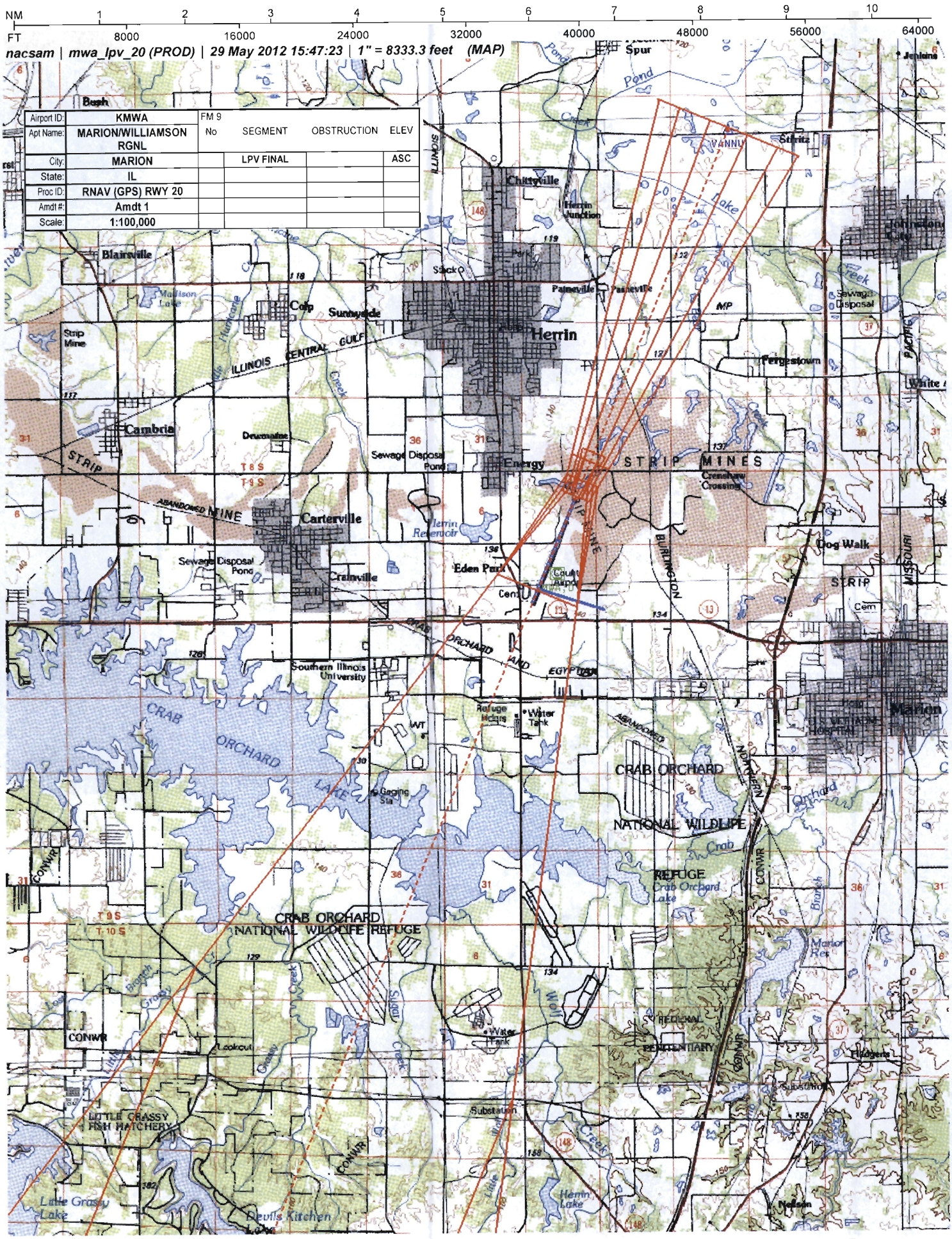
NM 1 2 3 4 5 6 7 8 9 10
FT 8000 16000 24000 32000 40000 48000 56000 64000
nacsam | mwa_lpv_20 (PROD) | 29 May 2012 15:47:23 | 1" = 8333.3 feet (MAP)
Airport ID: KMWA
Apt Name: MARION/WILLIAMSON RGNL
City: MARION
State: IL
Proc ID: RNAV (GPS) RWY 20
Amdt #: Amdt 1
Scale: 1:100,000
FM 9
No SEGMENT OBSTRUCTION ELEV
LPV FINAL ASC
Herrin
Carterville
Energy
Cambria
Blairsville
Colp
Sunnyside
Chittyville
Herrin Junction
Spur
Stiritz
Johnston City
Fergestown
Dog Walk
Marion
Crenshaw Crossing
Eden Park
Crainville
Southern Illinois University
Refuge Hdqrs
Water Tank
Gaging Sta
Lookout
Substation
Nelson
Flodgers
Marion Res
Herrin Lake
Devils Kitchen
Little Grassy Lake
LITTLE GRASSY FISH HATCHERY
CRAB ORCHARD LAKE
CRAB ORCHARD NATIONAL WILDLIFE REFUGE
CRAB ORCHARD NATIONAL WILDLIFE REFUGE
Crab Orchard Lake
FEDERAL PENITENTIARY
STRIP MINES
STRIP MINE
ILLINOIS CENTRAL GULF
CRAB ORCHARD AND EGYPTIAN
BURLINGTON NORTHERN
MISSOURI PACIFIC
CONWR
T 8 S
T 9 S
T 10 S

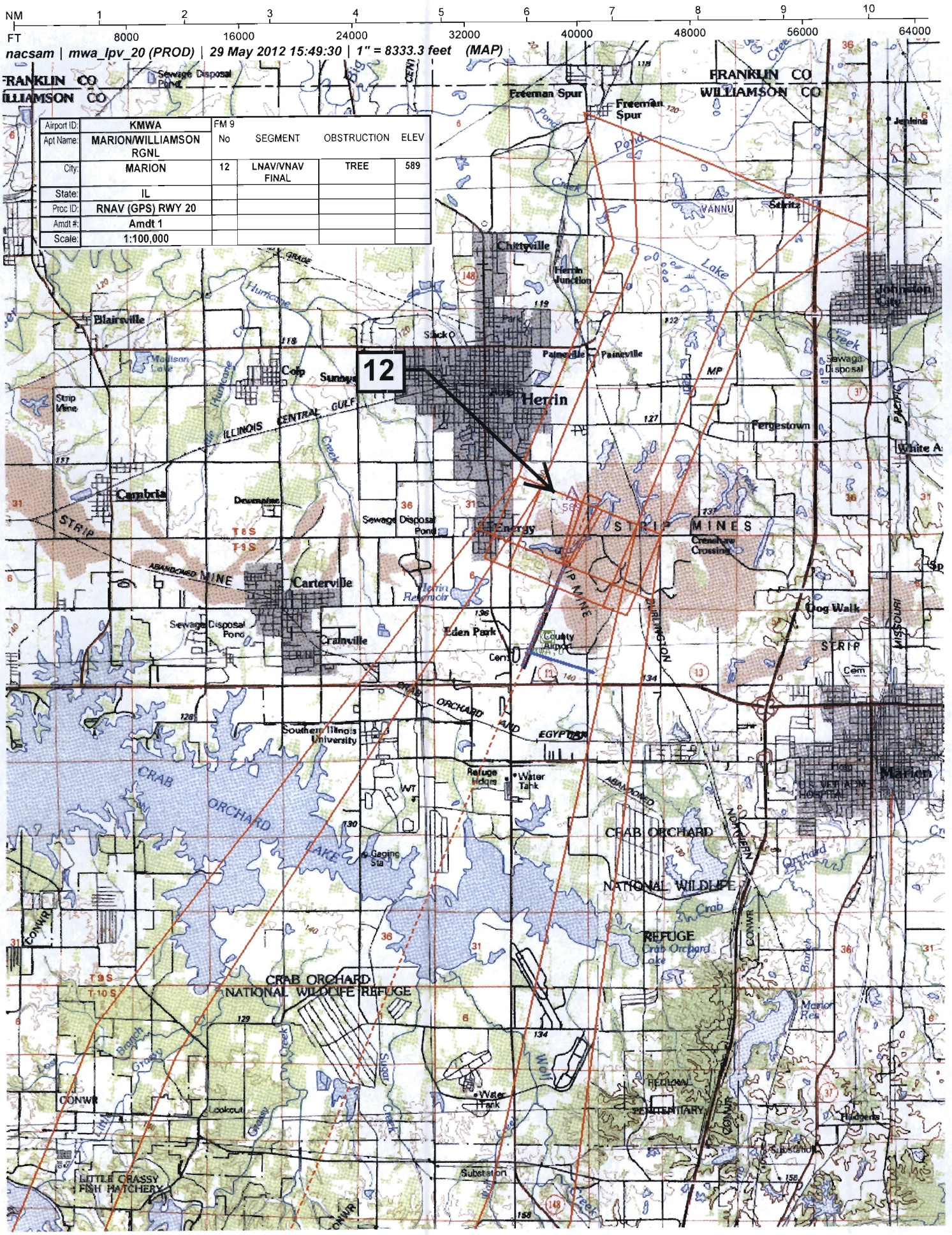

Airport ID:	KMWA	FM 9			
Apt Name:	MARION/WILLIAMSON RGNL	No	SEGMENT	OBSTRUCTION	ELEV
City:	MARION	12	LNAV/VNAV FINAL	TREE	589
State:	IL				
Proc ID:	RNAV (GPS) RWY 20				
Amdt #:	Amdt 1				
Scale:	1:100,000				

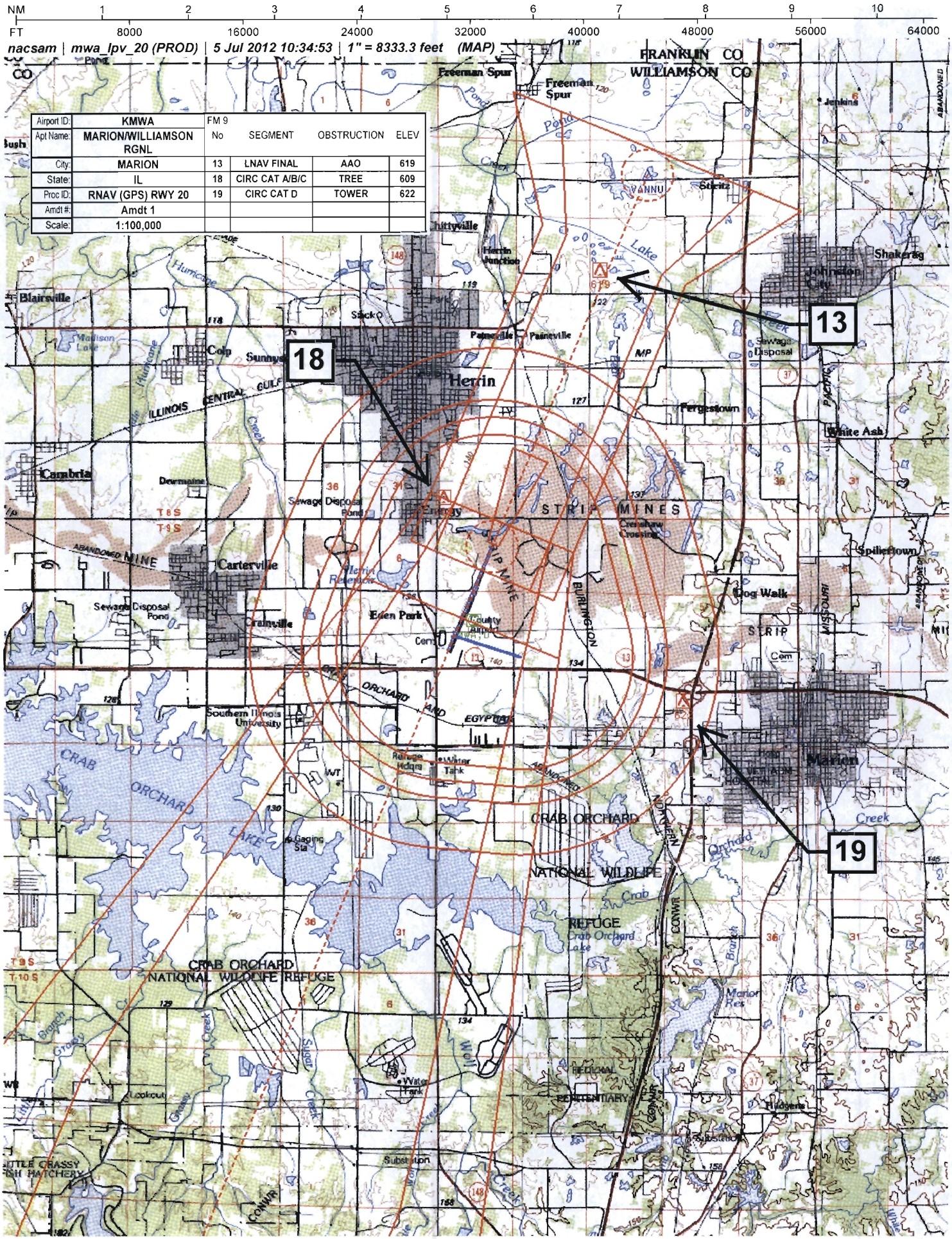

Airport ID:	KMWA	FM 9			
Apt Name:	MARION/WILLIAMSON RGNL	No	SEGMENT	OBSTRUCTION	ELEV
City:	MARION	13	LNAV FINAL	AAO	619
State:	IL	18	CIRC CAT A/B/C	TREE	609
Proc ID:	RNAV (GPS) RWY 20	19	CIRC CAT D	TOWER	622
Amdt #:	Amdt 1				
Scale:	1:100,000				