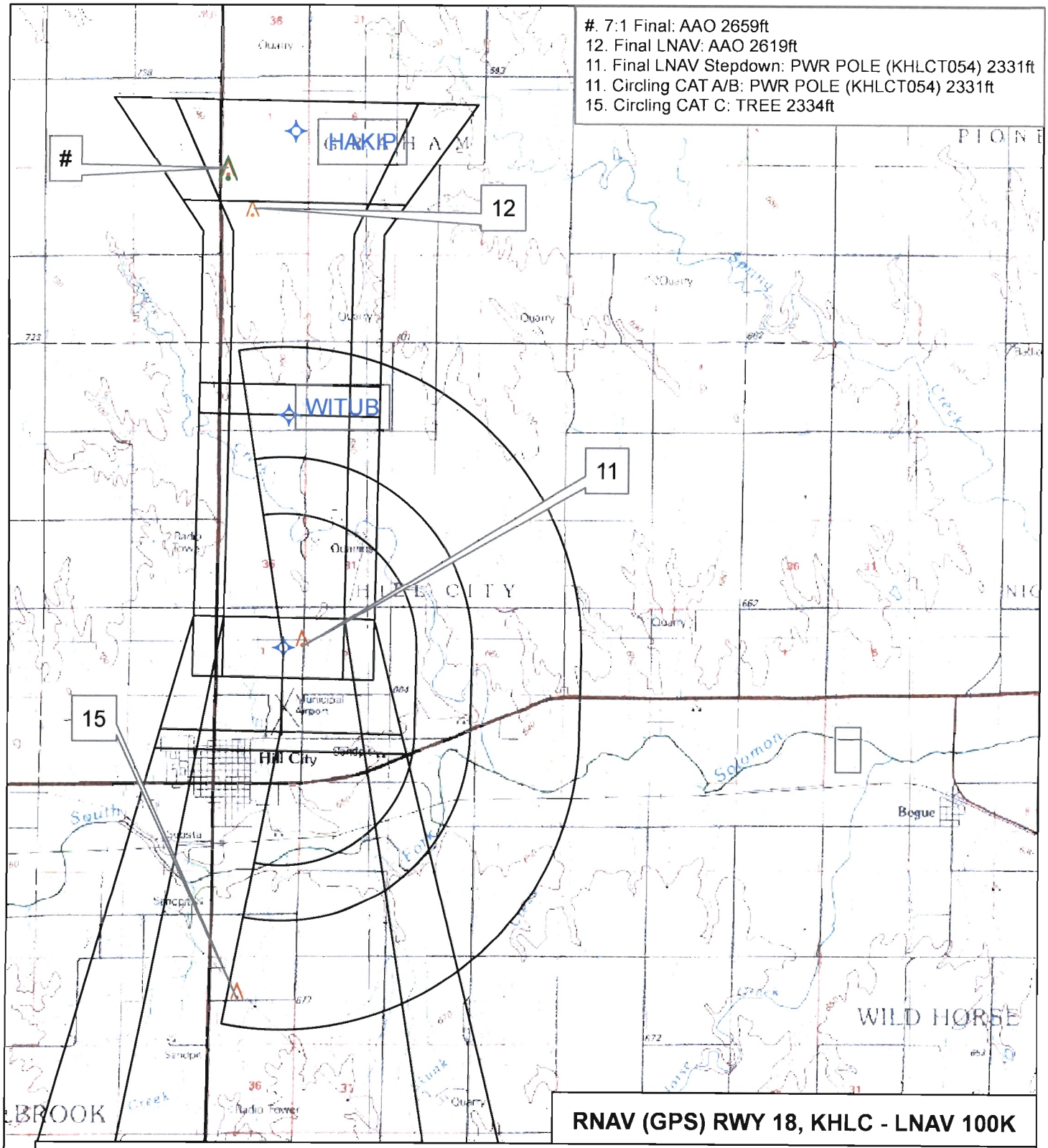


**RNAV (GPS) RWY 18, KHLC - LNAV 100K**

# RNAV (GPS) RWY 18 - PENDING Flight Inspection Map

User ID: RDavis
User Name: Robert A-CTR Davis
Organization: FAA
Proc. Name: RNAV (GPS) RWY 18 - PENDING
Last Modified Date: 09:34:12 08-Mar-2013

Date/Time: 10:02:01 08-Mar-2013
Projection: Transverse Mercator
Scale: 1 = 100,000

0 1,400 2,800 4,200 Meters

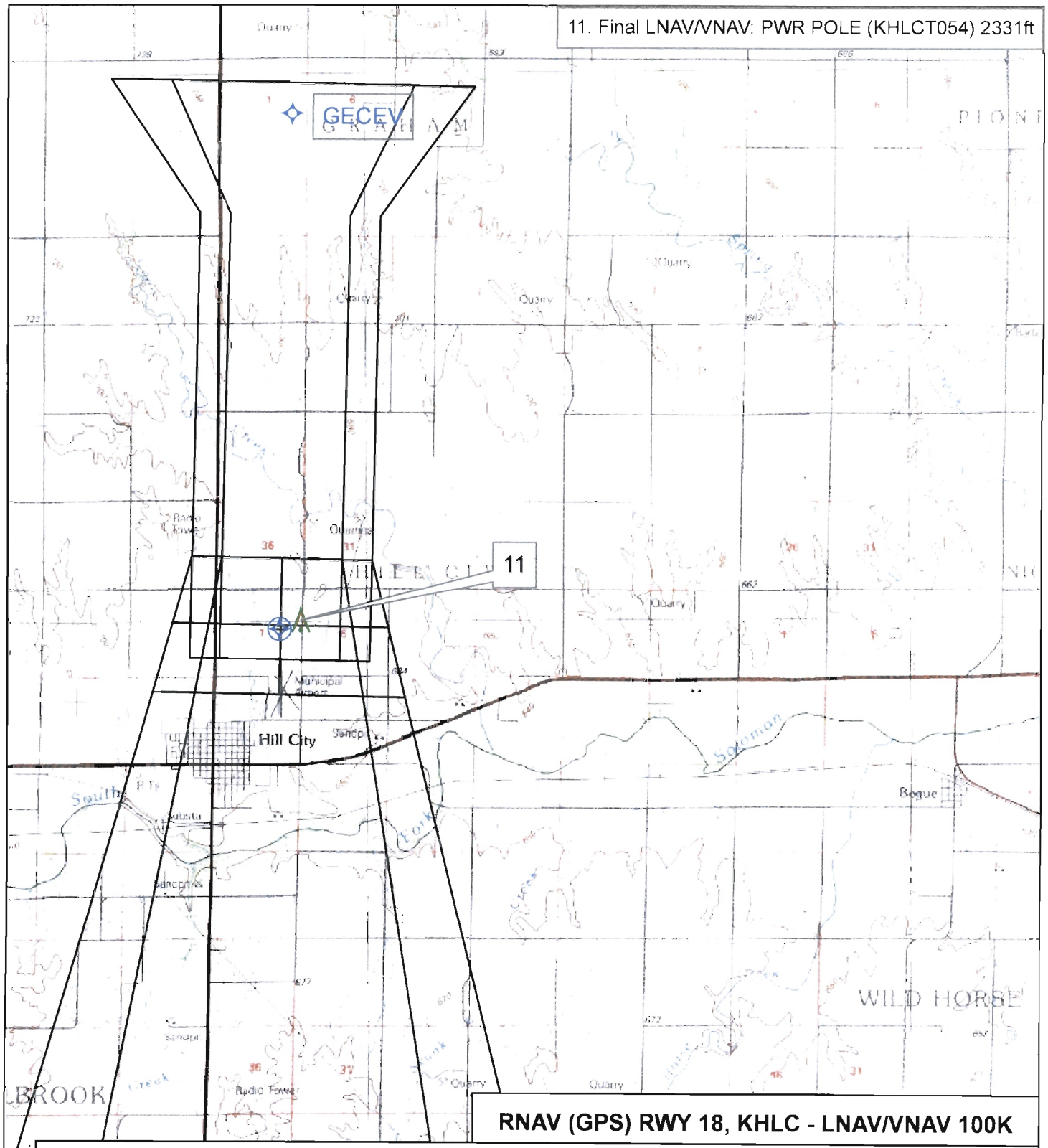


**RNAV (GPS) RWY 18, KHLC - LNAV/VNAV 100K**

# RNAV (GPS) RWY 18 - PENDING Flight Inspection Map

User ID: RDavis
User Name: Robert A-CTR Davis
Organization: FAA
Proc. Name: RNAV (GPS) RWY 18 - PENDING
Last Modified Date: 09:25:14 11-Feb-2013

Date/Time: 10:50:57 15-Feb-2013
Projection: Transverse Mercator
Scale: 1 = 100,000

0 1,300 2,600 3,900 Meters

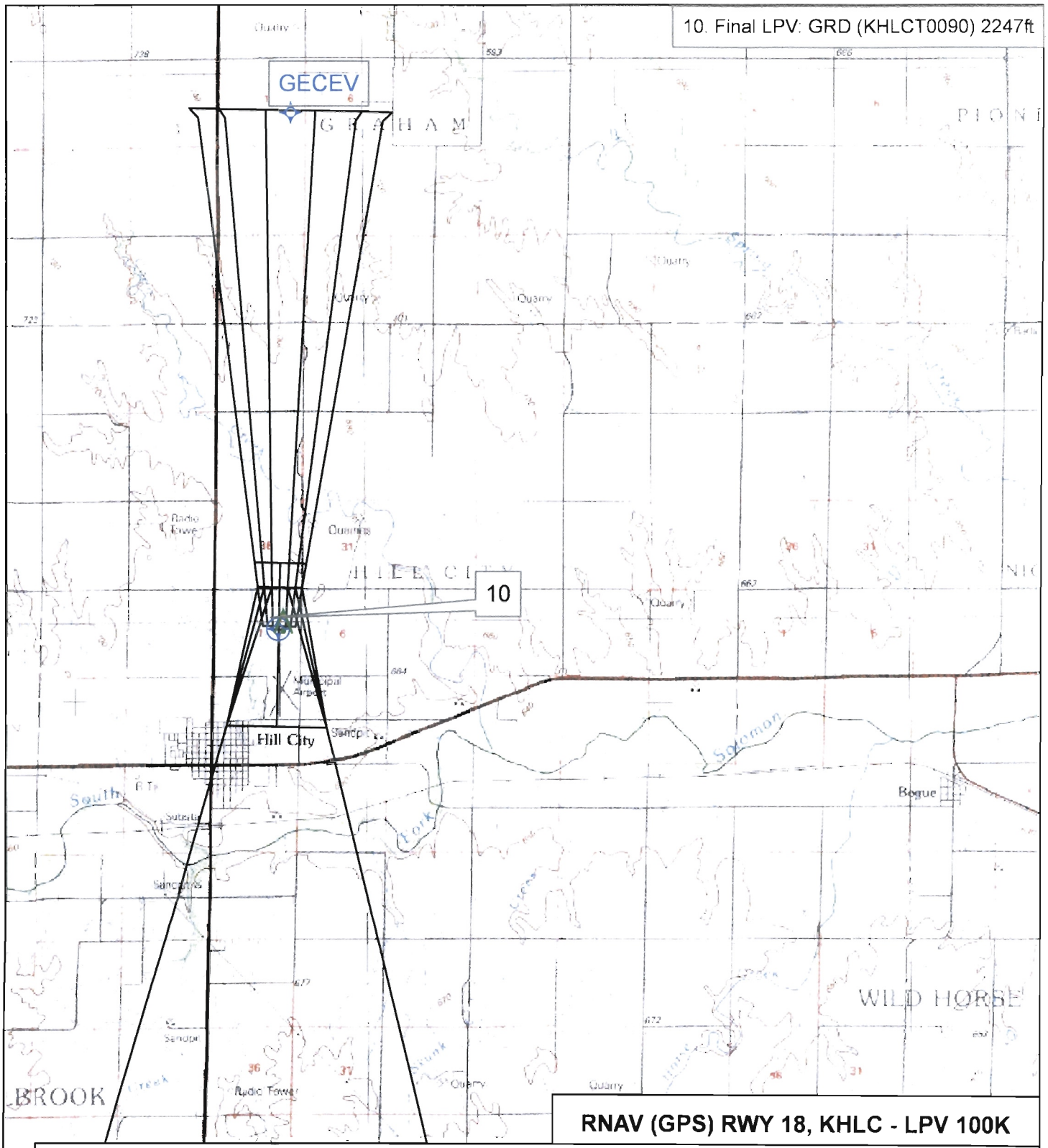


# RNAV (GPS) RWY 18 - PENDING Flight Inspection Map

User ID: RDavis
User Name: Robert A-CTR Davis
Organization: FAA
Proc. Name: RNAV (GPS) RWY 18 - PENDING
Last Modified Date: 09:25:14 11-Feb-2013

Date/Time: 10:45:37 15-Feb-2013
Projection: Transverse Mercator
Scale: 1 = 100,000

0 1,400 2,800 4,200 Meters

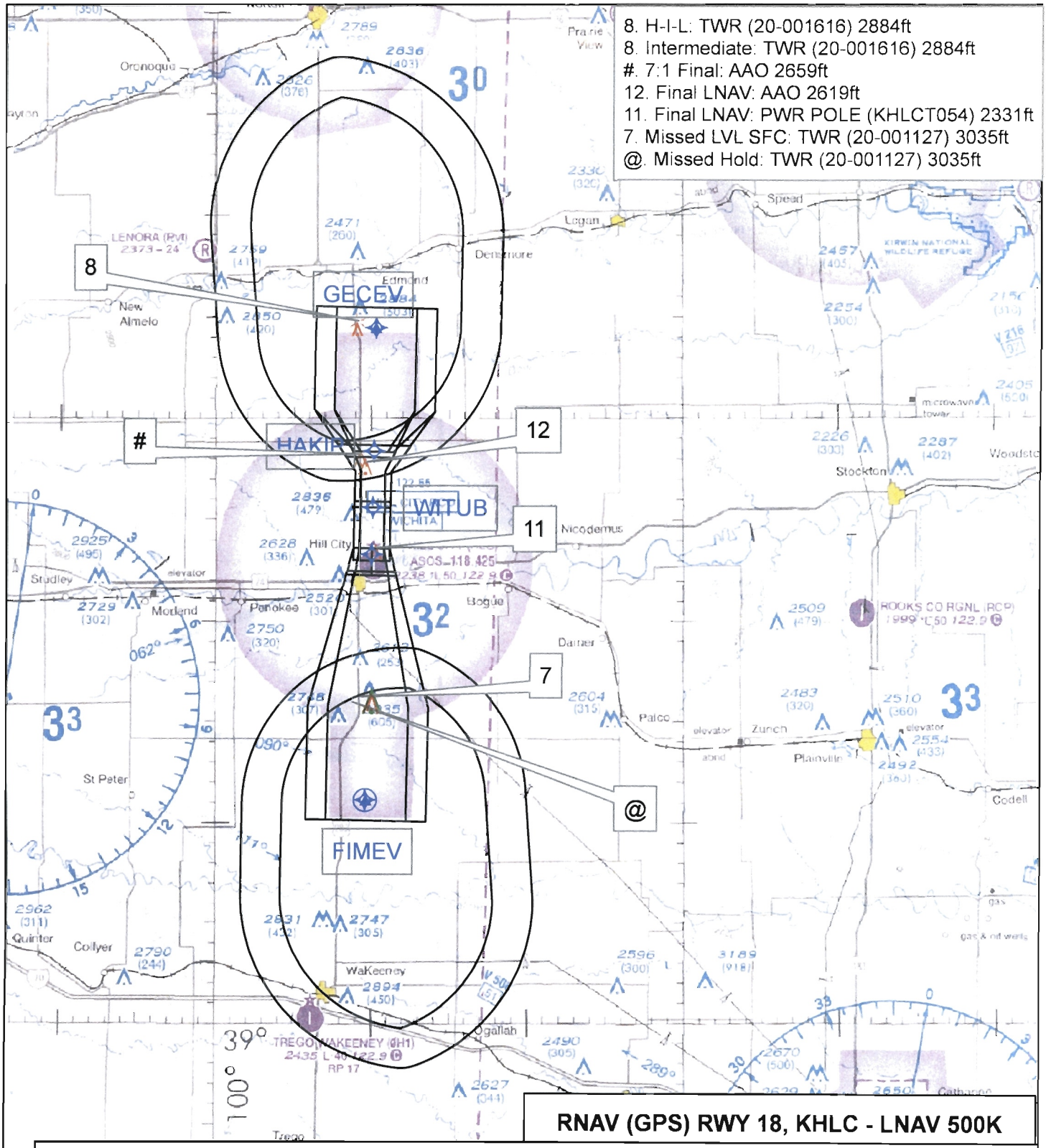


# RNAV (GPS) RWY 18 - PENDING Flight Inspection Map

User ID: RDavis
User Name: Robert A-CTR Davis
Organization: FAA
Proc. Name: RNAV (GPS) RWY 18 - PENDING
Last Modified Date: 09:25:14 11-Feb-2013

Date/Time: 08:30:23 15-Feb-2013
Projection: Transverse Mercator
Scale: 1 = 500,000

0 7,400 14,800 22,200
Meters

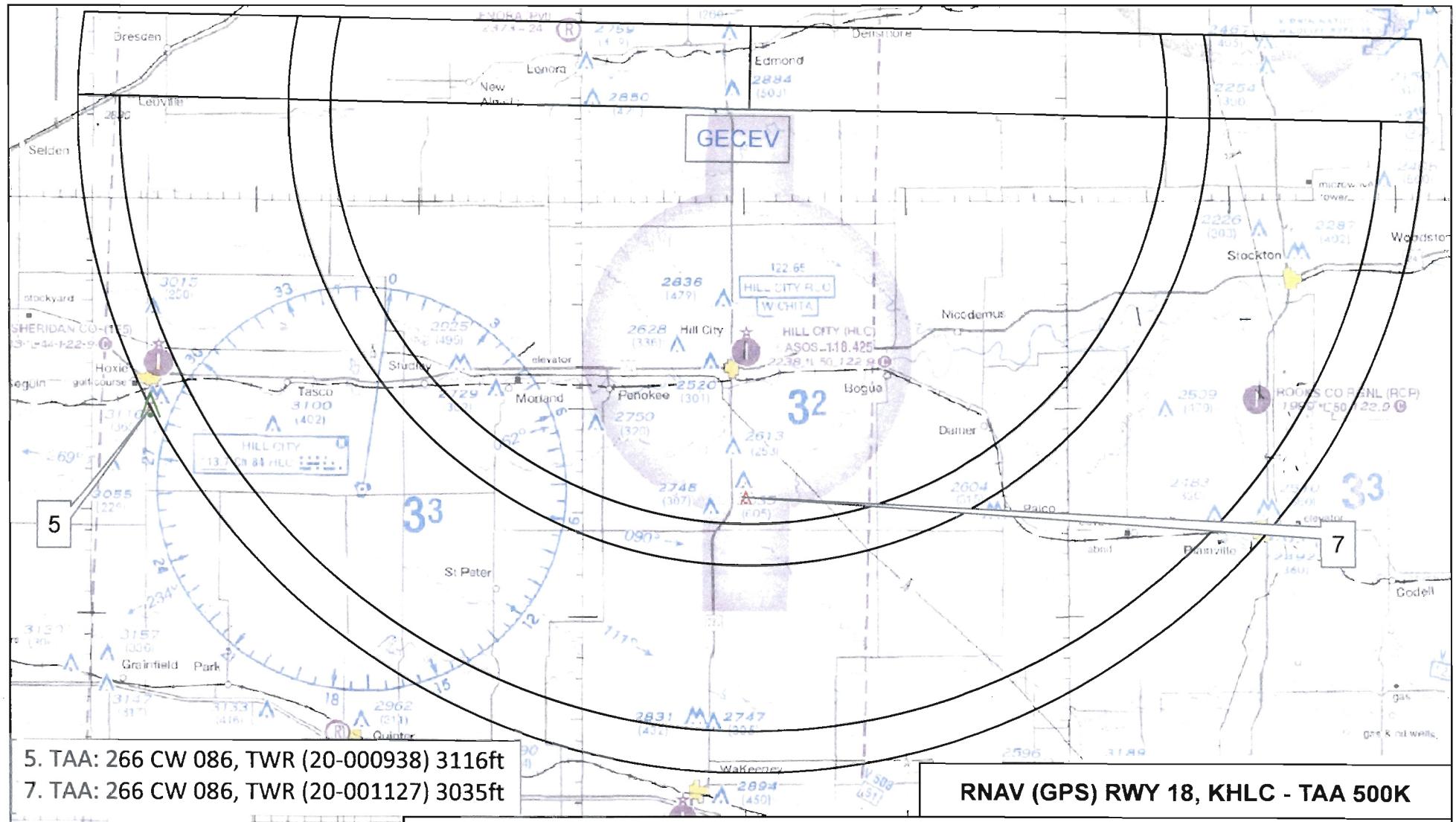


5. TAA: 266 CW 086, TWR (20-000938) 3116ft
7. TAA: 266 CW 086, TWR (20-001127) 3035ft

**RNAV (GPS) RWY 18, KHLC - TAA 500K**

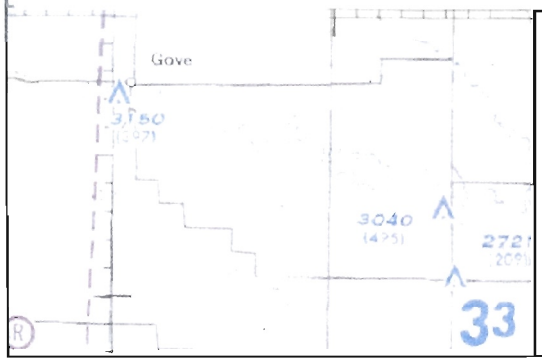


# RNAV (GPS) RWY 18 - PENDING Flight Inspection Map

User ID: RDavis
User Name: Robert A-CTR Davis
Organization: FAA
Proc. Name: RNAV (GPS) RWY 18 - PENDING
Last Modified Date: 09:25:14 11-Feb-2013

Date/Time: 07:52:41 15-Feb-2013
Projection: Transverse Mercator
Scale: 1 = 500,000

0 6,500 13,000 19,500 Meters

1. TAA: 086 CW 266, TWR (20-001423) 3157ft
3. TAA: 086 CW 266, AAO 2904ft

**RNAV (GPS) RWY 18, KHLC - TAA 500K**

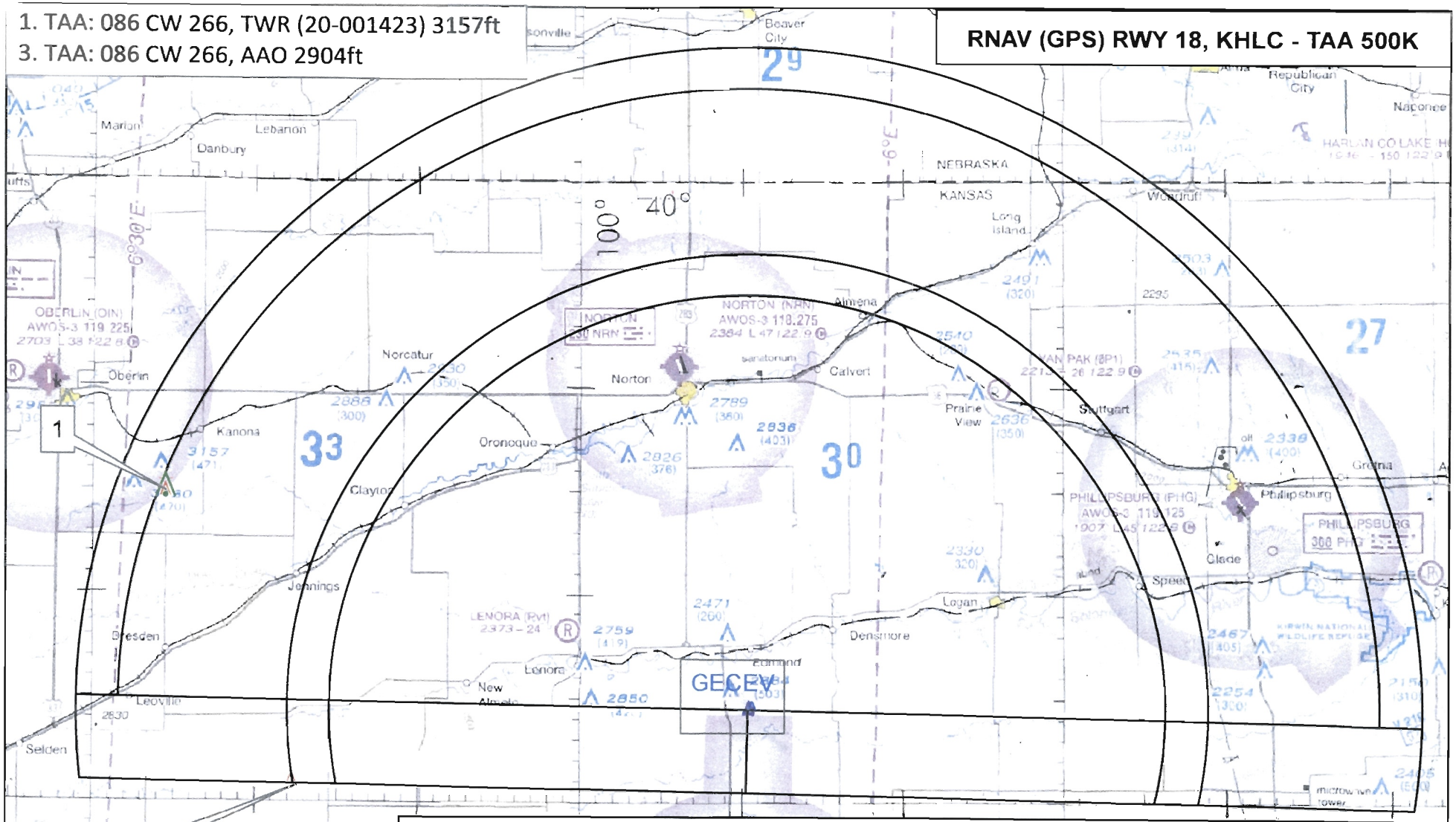


# RNAV (GPS) RWY 18 - PENDING Flight Inspection Map

User ID: RDavis
User Name: Robert A-CTR Davis
Organization: FAA
Proc. Name: RNAV (GPS) RWY 18 - PENDING
Last Modified Date: 09:25:14 11-Feb-2013

Date/Time: 14:31:52 14-Feb-2013
Projection: Transverse Mercator
Scale: 1 = 500,000

0 6,700 13,400 20,100 Meters