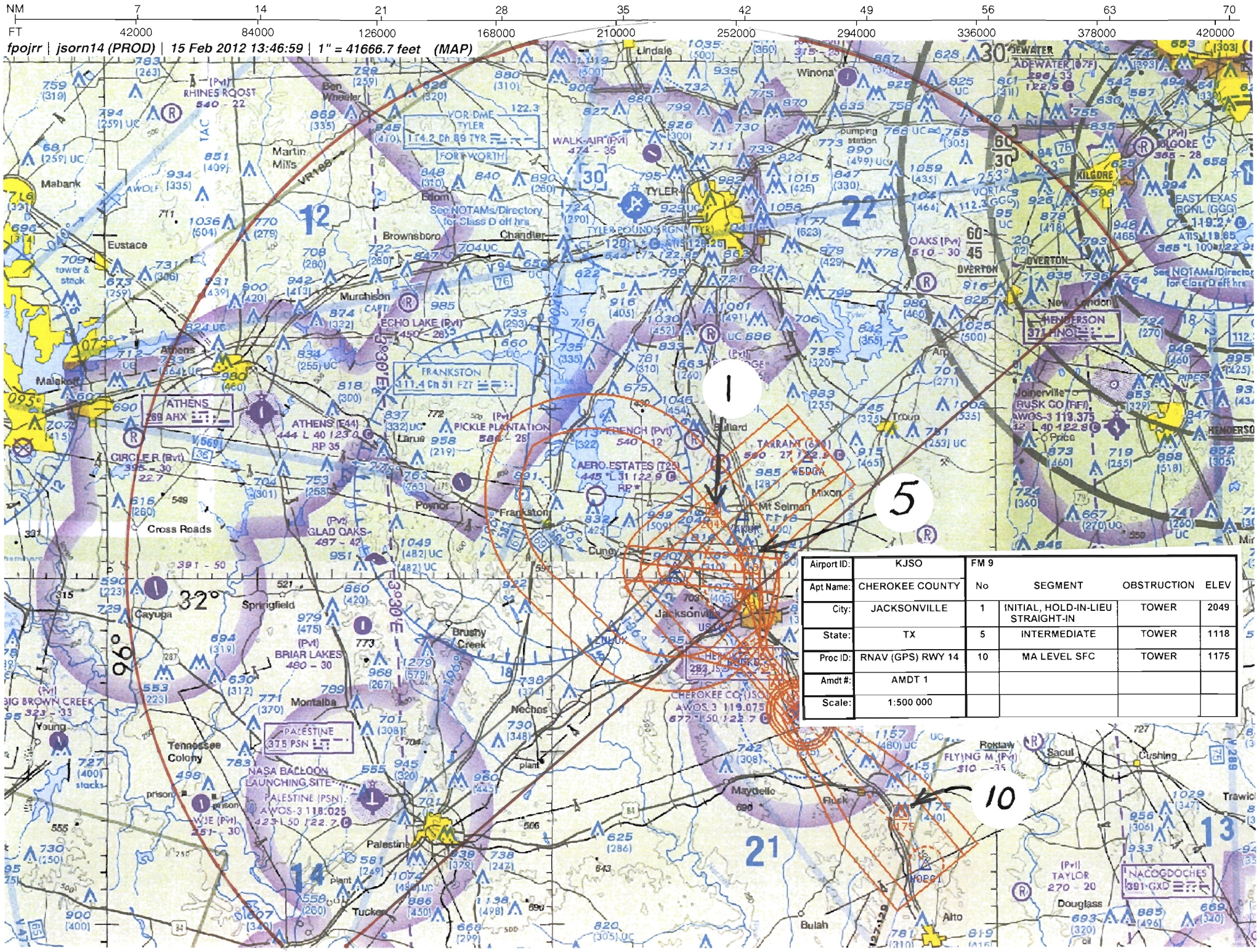
NM 7 14 21 28 35 42 49 56 63 70
FT 42000 84000 126000 168000 210000 252000 294000 336000 378000 420000
fpojrr | jsorn14 (PROD) | 15 Feb 2012 13:46:59 | 1" = 41666.7 feet (MAP)
1
5
10
TYLER
Jacksonville
Palestine
Longview
Kilgore
Henderson
Athens
Frankston
Mt Selman
Winona
Lindale
Chandler
Brownsboro
Murchison
Eustace
Mabank
Malakoff
Cross Roads
Cayuga
Montalba
Tennessee Colony
Maydelle
Rusk
Alto
Bulah
Douglass
Nacogdoches
Troup
Jacksonville
Cherokee County
Apt Name: CHEROKEE COUNTY
City: JACKSONVILLE
State: TX
Proc ID: RNAV (GPS) RWY 14
Amdt #: AMDT 1
Scale: 1:500 000
FM 9
No SEGMENT OBSTRUCTION ELEV
1 INITIAL, HOLD-IN-LIEU STRAIGHT-IN TOWER 2049
5 INTERMEDIATE TOWER 1118
10 MA LEVEL SFC TOWER 1175

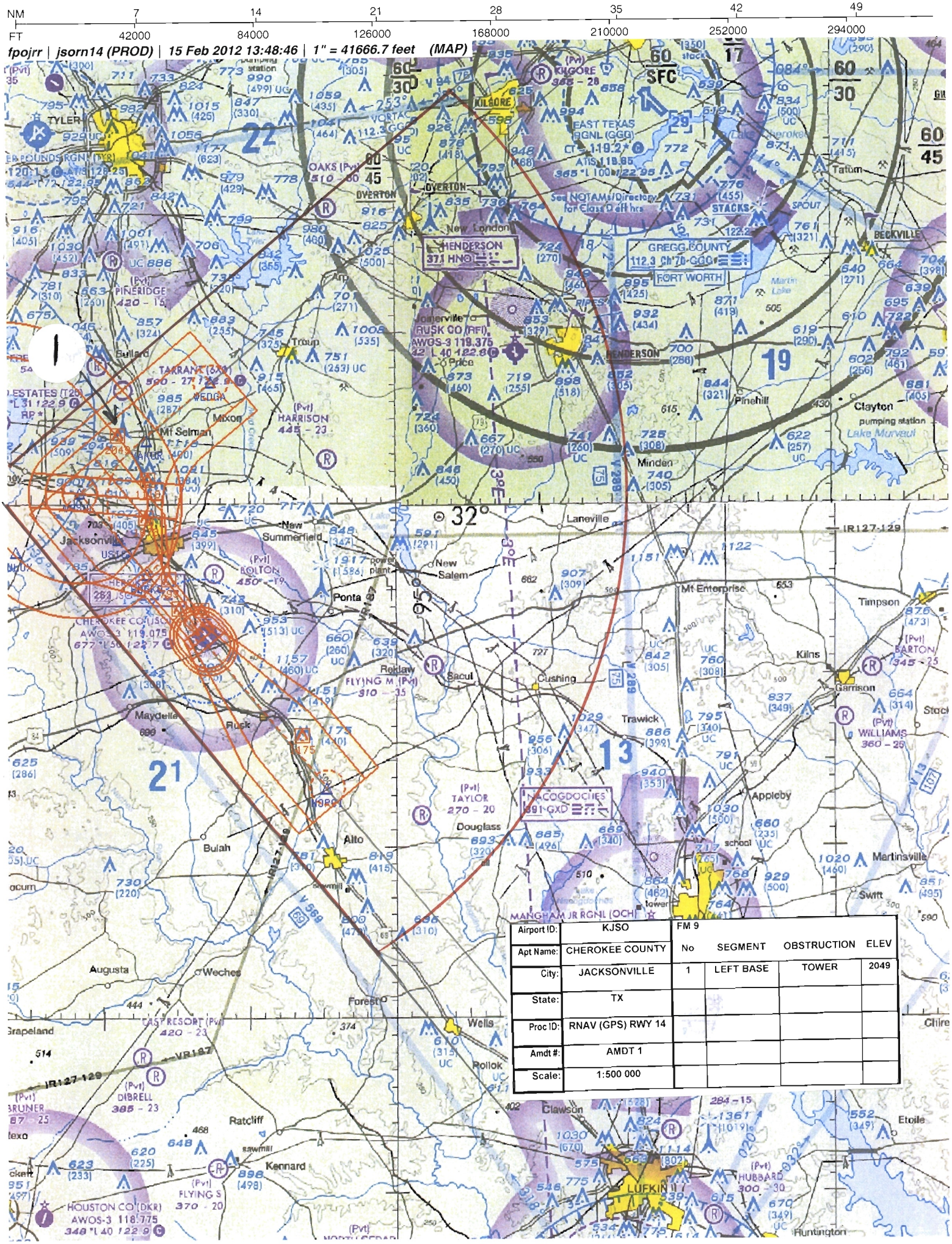

Airport ID:	KJSO	FM 9			
Apt Name:	CHEROKEE COUNTY	No	SEGMENT	OBSTRUCTION	ELEV
City:	JACKSONVILLE	1	LEFT BASE	TOWER	2049
State:	TX				
Proc ID:	RNAV (GPS) RWY 14				
Amdt #:	AMDT 1				
Scale:	1:500 000				

NM 7 14 21 28 35 42 49 56 63 70

FT 42000 84000 126000 168000 210000 252000 294000 336000 378000 420000

fpojrr | jsorn14 (PROD) | 15 Feb 2012 14:06:03 | 1" = 41666.7 feet (MAP)

Airport ID:	KJSO	FM 9			
Apt Name:	CHEROKEE COUNTY	No	SEGMENT	OBSTRUCTION	ELEV
City:	JACKSONVILLE	1	SI Area	TOWER	2049
State:	TX				
Proc ID:	RNAV (GPS) RWY 14				
Amdt #:	AMDT 1				
Scale:	1:500 000				

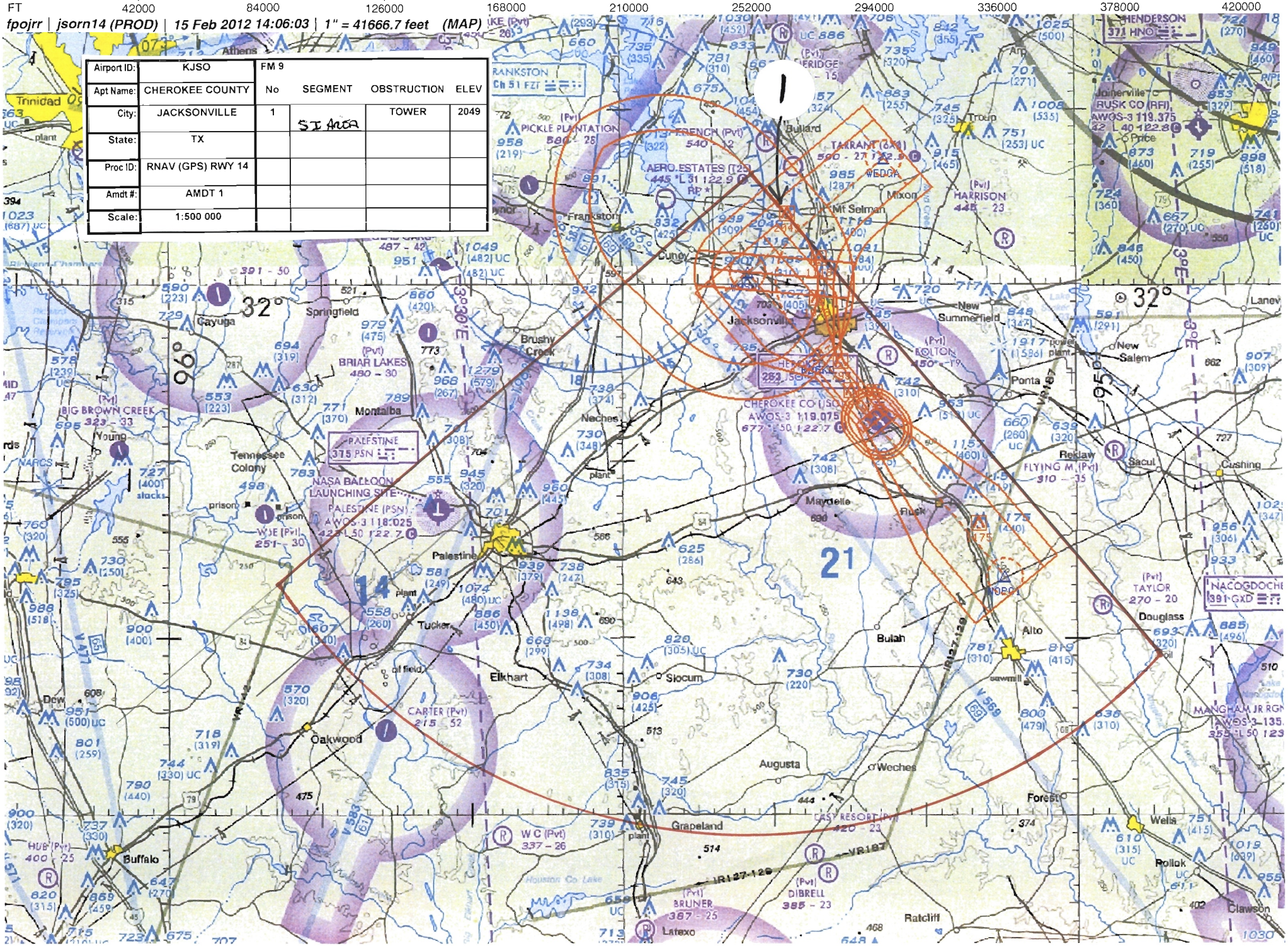

Airport ID:	KJSO	FM 9			
Apt Name:	CHEROKEE COUNTY	No	SEGMENT	OBSTRUCTION	ELEV
City:	JACKSONVILLE	10	MA HOLD	TOWER	1175
State:	TX				
Proc ID:	RNAV (GPS) RWY 14				
Amdt #:	AMDT 1				
Scale:	1:500 000				

NM 1 2 3 4 5 6 7 8 9 10

FT 8000 16000 24000 32000 40000 48000 56000 64000

fpojrr | jsorn14 (PROD) | 15 Feb 2012 14:21:42 | 1" = 8333.3 feet (MAP)

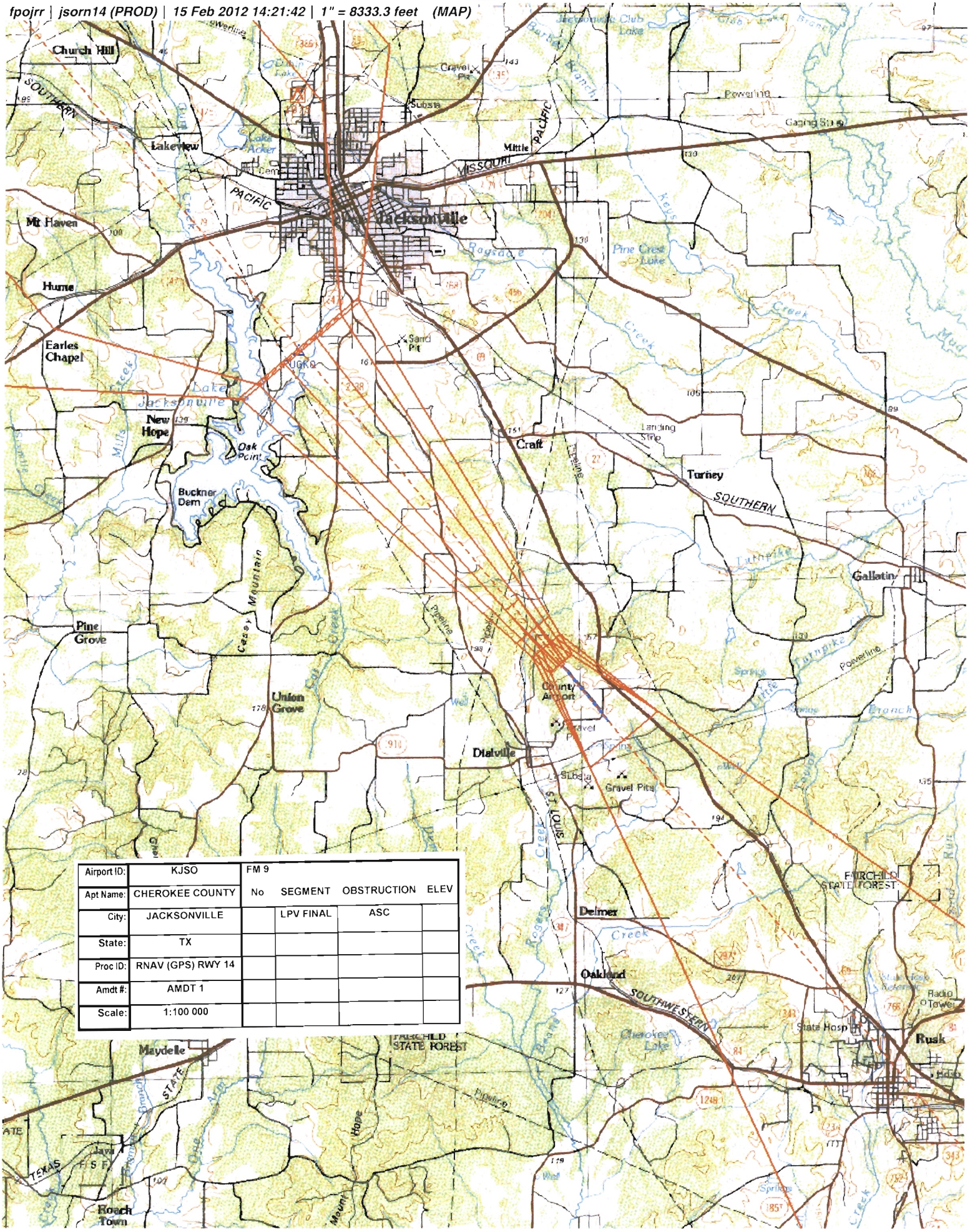

Airport ID:	KJSO	FM 9			
Apt Name:	CHEROKEE COUNTY	No	SEGMENT	OBSTRUCTION	ELEV
City:	JACKSONVILLE		LPV FINAL	ASC	
State:	TX				
Proc ID:	RNAV (GPS) RWY 14				
Amdt #:	AMDT 1				
Scale:	1:100 000				

fpojrr | jsorn14 (PROD) | 15 Feb 2012 14:17:54 | 1" = 8333.3 feet (MAP)

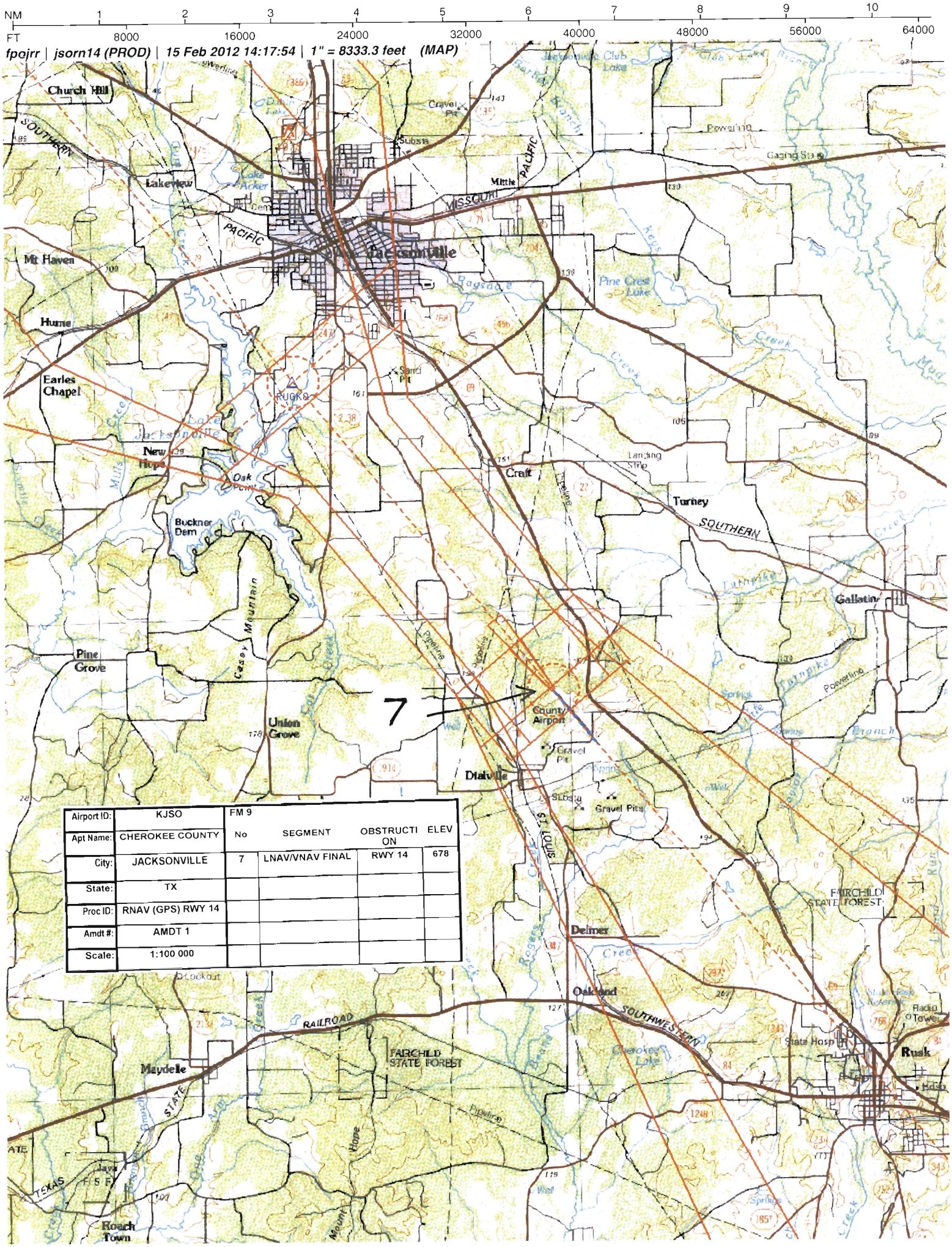

Airport ID:	KJSO	FM 9			
Apt Name:	CHEROKEE COUNTY	No	SEGMENT	OBSTRUCTION	ELEV
City:	JACKSONVILLE	7	LNAV/VNAV FINAL	RWY 14	678
State:	TX				
Proc ID:	RNAV (GPS) RWY 14				
Amdt #:	AMDT 1				
Scale:	1:100 000				

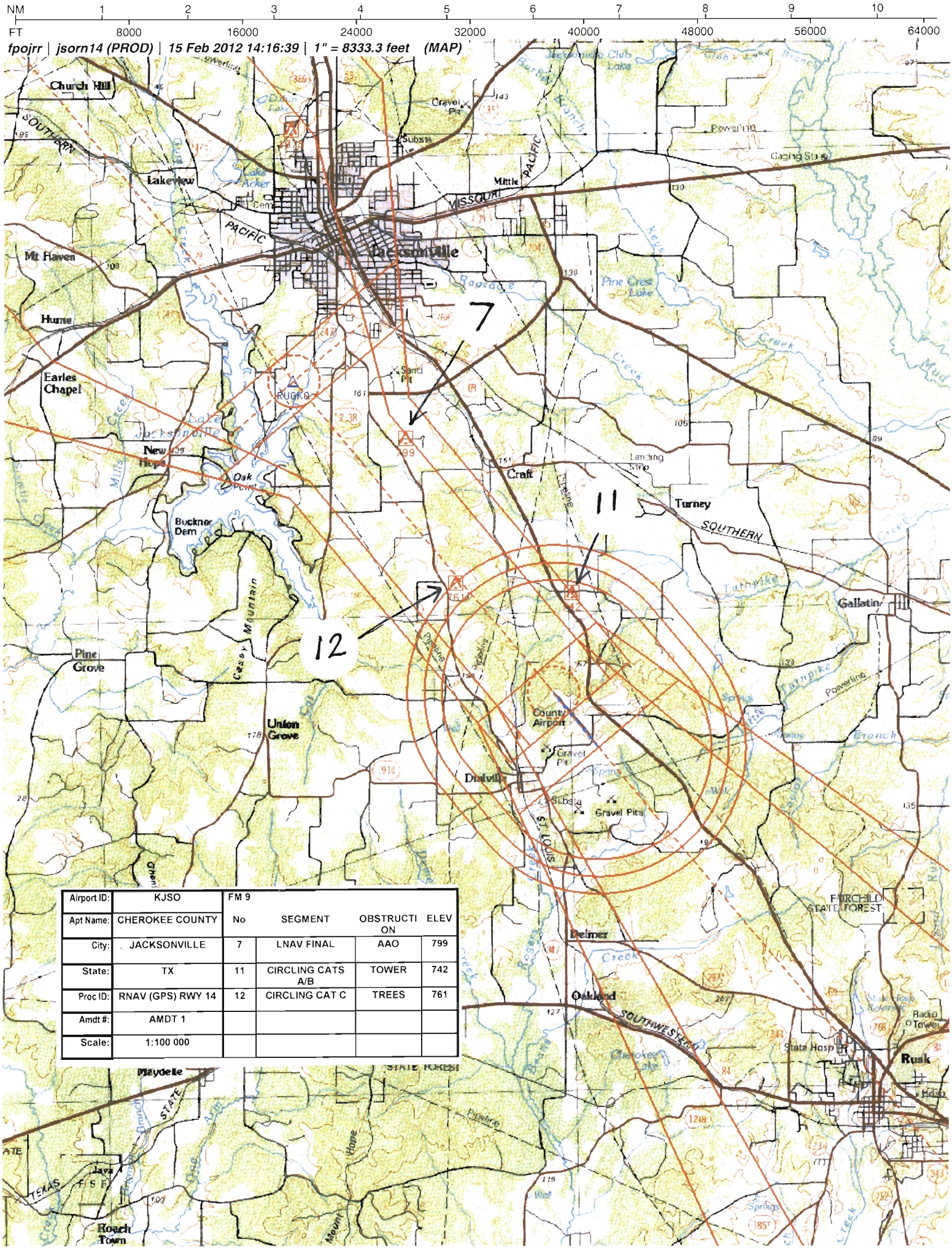

Airport ID:	KJSO	FM 9			
Apt Name:	CHEROKEE COUNTY	No	SEGMENT	OBSTRUCTION	ELEV
City:	JACKSONVILLE	7	LNAV FINAL	AAO	799
State:	TX	11	CIRCLING CATS A/B	TOWER	742
Proc ID:	RNAV (GPS) RWY 14	12	CIRCLING CAT C	TREES	761
Amdt #:	AMDT 1				
Scale:	1:100 000				