NDB RWY 29

BEDFORD/ LAURENCE G. HANSCOM FIELD (BED)

NDB SKR	APP CRS	Rwy ldg	7011
251	297°	THRE	123
		Apt Elev	132

When local altimeter setting not received, use Boston altimeter setting and increase all MDA 60 feet; increase S-29 Cat C and D visibility ¼ mile, increase Circling Cat C visibility ⅛ mile and Cat D visibility ¼ mile. For inoperative MALSR when using Boston altimeter setting, increase S-23 CAT D visibility to 2. For inoperative MALSR, increase S-23 CAT D visibility to 1 7/8.

NA

MALSR

MISSED APPROACH: Climb to 2000 direct BEDDS LOM and hold.

ATIS	BOSTON APP CON	HANSCOM TOWER★	GND CON	CLNC DEL	UNICOM
124.6	124.4 279.6	118.5 (CTAF) L 257.2	121.7	121.85	122.95

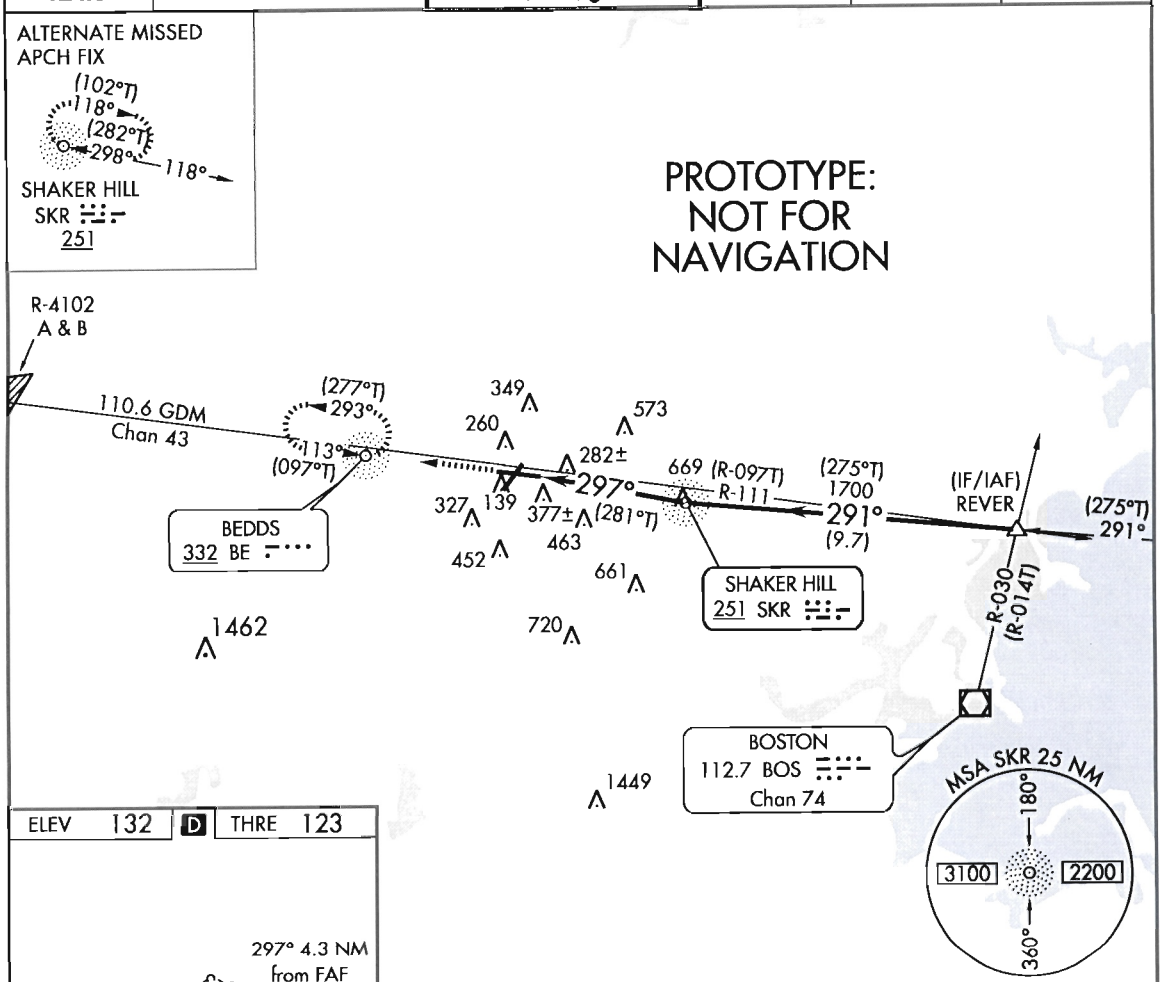

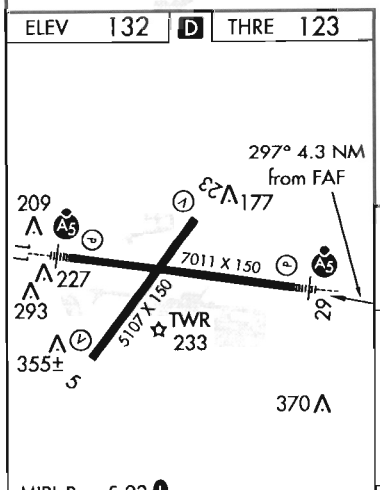

MIRL Rwy 5-23 L
HIRL Rwy 11-29 L
REIL Rwys 5 and 23

FAF to MAP 4.3 NM					
Knots	60	90	120	150	180
Min:Sec	4:18	2:52	2:09	1:43	1:26

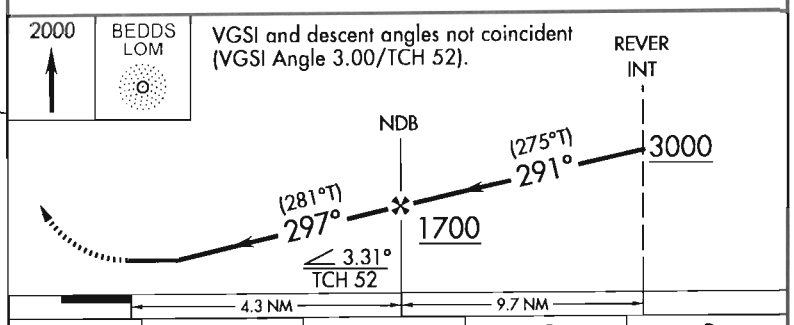

CATEGORY	A	B	C	D
S-29	780-¾ 657 (700-¾)		780-1⅜ 657 (700-1⅜)	
CIRCLING	780-1 648 (700-1)		780-1⅞ 648 (700-1⅞)	780-2 648 (700-2)